

+NOTICE!!

These documents have been scanned!

Do not place un-scanned documents beneath this notice!

Do not remove this notice from this file!

GPO Jacket No. 560-102
Print Order 61540
Rise Business Services, LLC
Job=AZ15 9/11/2019



Box Number= AZ15232



Claim Begin-End: AMC455351-AMC455530

1 Initial Receipt



AZ15232-30

AMC450067-AMC455351

United States Department of the Interior
Bureau of Land Management
 DIV OF LANDS, MINRLS & ENERGY
 ONE N CENTRAL AVE
 PHOENIX, AZ 85004 -4427
 Phone: 602-417-9200

Receipt

No:

4485354

1 of 2

Transaction #: 4605418	
Date of Transaction: 06/17/2019	
CUSTOMER:	
KENNECOTT EXPLORATION COMPANY 2640 W 1700 S ATTN: LAND DEPT SALT LAKE CITY, UT 84104-4269 US	

LINE #	QTY	DESCRIPTION	REMARKS	UNIT PRICE	TOTAL
1	90.00	LOCATABLE MINERALS / MINING CLAIMS- NEW, UNADJUD, ONE OR MORE AUTH NOS / NEW MINING CLAIM PROCESSING FEE CASES: AMC455351/\$20.00, AMC455352/\$20.00, AMC455353/\$20.00, AMC455354/\$20.00, AMC455355/\$20.00, AMC455356/\$20.00, AMC455357/\$20.00, AMC455358/\$20.00, AMC455359/\$20.00, AMC455360/\$20.00, AMC455361/\$20.00, AMC455362/\$20.00, AMC455363/\$20.00, AMC455364/\$20.00, AMC455365/\$20.00, AMC455366/\$20.00, AMC455367/\$20.00, AMC455368/\$20.00, AMC455369/\$20.00, AMC455370/\$20.00, AMC455371/\$20.00, AMC455372/\$20.00, AMC455373/\$20.00, AMC455374/\$20.00, AMC455375/\$20.00, AMC455376/\$20.00, AMC455377/\$20.00, AMC455378/\$20.00, AMC455379/\$20.00, AMC455380/\$20.00, AMC455381/\$20.00, AMC455382/\$20.00, AMC455383/\$20.00, AMC455384/\$20.00, AMC455385/\$20.00, AMC455386/\$20.00, AMC455387/\$20.00, AMC455388/\$20.00, AMC455389/\$20.00, AMC455390/\$20.00, AMC455391/\$20.00, AMC455392/\$20.00, AMC455393/\$20.00, AMC455394/\$20.00, AMC455395/\$20.00, AMC455396/\$20.00, AMC455397/\$20.00, AMC455398/\$20.00, AMC455399/\$20.00, AMC455400/\$20.00, AMC455401/\$20.00, AMC455402/\$20.00, AMC455403/\$20.00, AMC455404/\$20.00,		- n/a -	1800.00

ENTERED
 JUL 15 2019
 BY: *Ram*

		AMC455405/\$20.00, AMC455406/\$20.00, AMC455407/\$20.00, AMC455408/\$20.00, AMC455409/\$20.00, AMC455410/\$20.00, AMC455411/\$20.00, AMC455412/\$20.00, AMC455413/\$20.00, AMC455414/\$20.00, AMC455415/\$20.00, AMC455416/\$20.00, AMC455417/\$20.00, AMC455418/\$20.00, AMC455419/\$20.00, AMC455420/\$20.00, AMC455421/\$20.00, AMC455422/\$20.00, AMC455423/\$20.00, AMC455424/\$20.00, AMC455425/\$20.00, AMC455426/\$20.00, AMC455427/\$20.00, AMC455428/\$20.00, AMC455429/\$20.00, AMC455430/\$20.00, AMC455431/\$20.00, AMC455432/\$20.00, AMC455433/\$20.00, AMC455434/\$20.00, AMC455435/\$20.00, AMC455436/\$20.00, AMC455437/\$20.00, AMC455438/\$20.00, AMC455439/\$20.00, AMC455440/\$20.00			
2	90.00	LOCATABLE MINERALS / MINING CLAIMS- NEW, UNADJUD, ONE OR MORE AUTH NOS / NEW MINING CLAIMS LOCATION FEE CASES: AMC455351/\$37.00, AMC455352/\$37.00, AMC455353/\$37.00, AMC455354/\$37.00, AMC455355/\$37.00, AMC455356/\$37.00, AMC455357/\$37.00, AMC455358/\$37.00, AMC455359/\$37.00, AMC455360/\$37.00, AMC455361/\$37.00, AMC455362/\$37.00, AMC455363/\$37.00, AMC455364/\$37.00, AMC455365/\$37.00, AMC455366/\$37.00, AMC455367/\$37.00, AMC455368/\$37.00, AMC455369/\$37.00, AMC455370/\$37.00, AMC455371/\$37.00, AMC455372/\$37.00, AMC455373/\$37.00, AMC455374/\$37.00, AMC455375/\$37.00, AMC455376/\$37.00, AMC455377/\$37.00, AMC455378/\$37.00, AMC455379/\$37.00, AMC455380/\$37.00, AMC455381/\$37.00, AMC455382/\$37.00, AMC455383/\$37.00, AMC455384/\$37.00, AMC455385/\$37.00, AMC455386/\$37.00, AMC455387/\$37.00, AMC455388/\$37.00, AMC455389/\$37.00, AMC455390/\$37.00, AMC455391/\$37.00, AMC455392/\$37.00, AMC455393/\$37.00, AMC455394/\$37.00, AMC455395/\$37.00, AMC455396/\$37.00, AMC455397/\$37.00, AMC455398/\$37.00, AMC455399/\$37.00, AMC455400/\$37.00, AMC455401/\$37.00, AMC455402/\$37.00, AMC455403/\$37.00, AMC455404/\$37.00, AMC455405/\$37.00, AMC455406/\$37.00, AMC455407/\$37.00, AMC455408/\$37.00,	- n/a -	3330.00	

		AMC455409/\$37.00, AMC455410/\$37.00, AMC455411/\$37.00, AMC455412/\$37.00, AMC455413/\$37.00, AMC455414/\$37.00, AMC455415/\$37.00, AMC455416/\$37.00, AMC455417/\$37.00, AMC455418/\$37.00, AMC455419/\$37.00, AMC455420/\$37.00, AMC455421/\$37.00, AMC455422/\$37.00, AMC455423/\$37.00, AMC455424/\$37.00, AMC455425/\$37.00, AMC455426/\$37.00, AMC455427/\$37.00, AMC455428/\$37.00, AMC455429/\$37.00, AMC455430/\$37.00, AMC455431/\$37.00, AMC455432/\$37.00, AMC455433/\$37.00, AMC455434/\$37.00, AMC455435/\$37.00, AMC455436/\$37.00, AMC455437/\$37.00, AMC455438/\$37.00, AMC455439/\$37.00, AMC455440/\$37.00			
3	90.00	LOCATABLE MINERALS / MINING CLAIMS- NEW, UNADJUD, ONE OR MORE AUTH NOS / NEW MINING CLAIMS MAINTENANCE FEE CASES: AMC455351/\$155.00, AMC455352/\$155.00, AMC455353/\$155.00, AMC455354/\$155.00, AMC455355/\$155.00, AMC455356/\$155.00, AMC455357/\$155.00, AMC455358/\$155.00, AMC455359/\$155.00, AMC455360/\$155.00, AMC455361/\$155.00, AMC455362/\$155.00, AMC455363/\$155.00, AMC455364/\$155.00, AMC455365/\$155.00, AMC455366/\$155.00, AMC455367/\$155.00, AMC455368/\$155.00, AMC455369/\$155.00, AMC455370/\$155.00, AMC455371/\$155.00, AMC455372/\$155.00, AMC455373/\$155.00, AMC455374/\$155.00, AMC455375/\$155.00, AMC455376/\$155.00, AMC455377/\$155.00, AMC455378/\$155.00, AMC455379/\$155.00, AMC455380/\$155.00, AMC455381/\$155.00, AMC455382/\$155.00, AMC455383/\$155.00, AMC455384/\$155.00, AMC455385/\$155.00, AMC455386/\$155.00, AMC455387/\$155.00, AMC455388/\$155.00, AMC455389/\$155.00, AMC455390/\$155.00, AMC455391/\$155.00, AMC455392/\$155.00, AMC455393/\$155.00, AMC455394/\$155.00, AMC455395/\$155.00, AMC455396/\$155.00, AMC455397/\$155.00, AMC455398/\$155.00, AMC455399/\$155.00, AMC455400/\$155.00, AMC455401/\$155.00, AMC455402/\$155.00, AMC455403/\$155.00, AMC455404/\$155.00, AMC455405/\$155.00, AMC455406/\$155.00, AMC455407/\$155.00, AMC455408/\$155.00, AMC455409/\$155.00, AMC455410/\$155.00, AMC455411/\$155.00, AMC455412/\$155.00,		- n/a -	13950.00

	AMC455413/\$155.00, AMC455414/\$155.00, AMC455415/\$155.00, AMC455416/\$155.00, AMC455417/\$155.00, AMC455418/\$155.00, AMC455419/\$155.00, AMC455420/\$155.00, AMC455421/\$155.00, AMC455422/\$155.00, AMC455423/\$155.00, AMC455424/\$155.00, AMC455425/\$155.00, AMC455426/\$155.00, AMC455427/\$155.00, AMC455428/\$155.00, AMC455429/\$155.00, AMC455430/\$155.00, AMC455431/\$155.00, AMC455432/\$155.00, AMC455433/\$155.00, AMC455434/\$155.00, AMC455435/\$155.00, AMC455436/\$155.00, AMC455437/\$155.00, AMC455438/\$155.00, AMC455439/\$155.00, AMC455440/\$155.00			
TOTAL:				\$19,080.00

PAYMENT INFORMATION				
1	AMOUNT:	19080.00	POSTMARKED:	N/A
	TYPE:	CHECK	RECEIVED:	06/17/2019
	CHECK NO:	0080002203		
	NAME:	KENNECOTT EXPLORATION COMPANY 4700 S DAYBREAK PKWY SOUTH JORDAN UT 84095 US		

REMARKS
CHK REMITTED FOR NEW LOCATED CLAIMS AT \$212 PER CLAIM. (RECEIPTED/DIVIDED INTO TWO BATCHES, 2 X 90 CLAIMS.)

This receipt was generated by the automated BLM Collections and Billing System and is a paper representation of a portion of the official electronic record contained therein.

United States Department of the Interior
Bureau of Land Management
 DIV OF LANDS, MINRLS & ENERGY
 ONE N CENTRAL AVE
 PHOENIX, AZ 85004 -4427
 Phone: 602-417-9200

Receipt

No:

4485359

2 of 2

Transaction #: 4605434	
Date of Transaction: 06/17/2019	
CUSTOMER:	
	KENNECOTT EXPLORATION COMPANY 2640 W 1700 S ATTN: LAND DEPT SALT LAKE CITY,UT 84104-4269 US

LINE #	QTY	DESCRIPTION	REMARKS	UNIT PRICE	TOTAL
1	90.00	LOCATABLE MINERALS / MINING CLAIMS- NEW,UNADJUD, ONE OR MORE AUTH NOS / NEW MINING CLAIM PROCESSING FEE CASES: AMC455441/\$20.00, AMC455442/\$20.00, AMC455443/\$20.00, AMC455444/\$20.00, AMC455445/\$20.00, AMC455446/\$20.00, AMC455447/\$20.00, AMC455448/\$20.00, AMC455449/\$20.00, AMC455450/\$20.00, AMC455451/\$20.00, AMC455452/\$20.00, AMC455453/\$20.00, AMC455454/\$20.00, AMC455455/\$20.00, AMC455456/\$20.00, AMC455457/\$20.00, AMC455458/\$20.00, AMC455459/\$20.00, AMC455460/\$20.00, AMC455461/\$20.00, AMC455462/\$20.00, AMC455463/\$20.00, AMC455464/\$20.00, AMC455465/\$20.00, AMC455466/\$20.00, AMC455467/\$20.00, AMC455468/\$20.00, AMC455469/\$20.00, AMC455470/\$20.00, AMC455471/\$20.00, AMC455472/\$20.00, AMC455473/\$20.00, AMC455474/\$20.00, AMC455475/\$20.00, AMC455476/\$20.00, AMC455477/\$20.00, AMC455478/\$20.00, AMC455479/\$20.00, AMC455480/\$20.00, AMC455481/\$20.00, AMC455482/\$20.00, AMC455483/\$20.00, AMC455484/\$20.00, AMC455485/\$20.00, AMC455486/\$20.00, AMC455487/\$20.00, AMC455488/\$20.00, AMC455489/\$20.00, AMC455490/\$20.00, AMC455491/\$20.00, AMC455492/\$20.00, AMC455493/\$20.00, AMC455494/\$20.00,		- n/a -	1800.00

		AMC455495/\$20.00, AMC455496/\$20.00, AMC455497/\$20.00, AMC455498/\$20.00, AMC455499/\$20.00, AMC455500/\$20.00, AMC455501/\$20.00, AMC455502/\$20.00, AMC455503/\$20.00, AMC455504/\$20.00, AMC455505/\$20.00, AMC455506/\$20.00, AMC455507/\$20.00, AMC455508/\$20.00, AMC455509/\$20.00, AMC455510/\$20.00, AMC455511/\$20.00, AMC455512/\$20.00, AMC455513/\$20.00, AMC455514/\$20.00, AMC455515/\$20.00, AMC455516/\$20.00, AMC455517/\$20.00, AMC455518/\$20.00, AMC455519/\$20.00, AMC455520/\$20.00, AMC455521/\$20.00, AMC455522/\$20.00, AMC455523/\$20.00, AMC455524/\$20.00, AMC455525/\$20.00, AMC455526/\$20.00, AMC455527/\$20.00, AMC455528/\$20.00, AMC455529/\$20.00, AMC455530/\$20.00			
2	90.00	LOCATABLE MINERALS / MINING CLAIMS- NEW, UNADJUD, ONE OR MORE AUTH NOS / NEW MINING CLAIMS LOCATION FEE CASES: AMC455441/\$37.00, AMC455442/\$37.00, AMC455443/\$37.00, AMC455444/\$37.00, AMC455445/\$37.00, AMC455446/\$37.00, AMC455447/\$37.00, AMC455448/\$37.00, AMC455449/\$37.00, AMC455450/\$37.00, AMC455451/\$37.00, AMC455452/\$37.00, AMC455453/\$37.00, AMC455454/\$37.00, AMC455455/\$37.00, AMC455456/\$37.00, AMC455457/\$37.00, AMC455458/\$37.00, AMC455459/\$37.00, AMC455460/\$37.00, AMC455461/\$37.00, AMC455462/\$37.00, AMC455463/\$37.00, AMC455464/\$37.00, AMC455465/\$37.00, AMC455466/\$37.00, AMC455467/\$37.00, AMC455468/\$37.00, AMC455469/\$37.00, AMC455470/\$37.00, AMC455471/\$37.00, AMC455472/\$37.00, AMC455473/\$37.00, AMC455474/\$37.00, AMC455475/\$37.00, AMC455476/\$37.00, AMC455477/\$37.00, AMC455478/\$37.00, AMC455479/\$37.00, AMC455480/\$37.00, AMC455481/\$37.00, AMC455482/\$37.00, AMC455483/\$37.00, AMC455484/\$37.00, AMC455485/\$37.00, AMC455486/\$37.00, AMC455487/\$37.00, AMC455488/\$37.00, AMC455489/\$37.00, AMC455490/\$37.00, AMC455491/\$37.00, AMC455492/\$37.00, AMC455493/\$37.00, AMC455494/\$37.00, AMC455495/\$37.00, AMC455496/\$37.00, AMC455497/\$37.00, AMC455498/\$37.00,		- n/a -	3330.00

		AMC455499/\$37.00, AMC455500/\$37.00, AMC455501/\$37.00, AMC455502/\$37.00, AMC455503/\$37.00, AMC455504/\$37.00, AMC455505/\$37.00, AMC455506/\$37.00, AMC455507/\$37.00, AMC455508/\$37.00, AMC455509/\$37.00, AMC455510/\$37.00, AMC455511/\$37.00, AMC455512/\$37.00, AMC455513/\$37.00, AMC455514/\$37.00, AMC455515/\$37.00, AMC455516/\$37.00, AMC455517/\$37.00, AMC455518/\$37.00, AMC455519/\$37.00, AMC455520/\$37.00, AMC455521/\$37.00, AMC455522/\$37.00, AMC455523/\$37.00, AMC455524/\$37.00, AMC455525/\$37.00, AMC455526/\$37.00, AMC455527/\$37.00, AMC455528/\$37.00, AMC455529/\$37.00, AMC455530/\$37.00			
3	90.00	LOCATABLE MINERALS / MINING CLAIMS- NEW, UNADJUD, ONE OR MORE AUTH NOS / NEW MINING CLAIMS MAINTENANCE FEE CASES: AMC455441/\$155.00, AMC455442/\$155.00, AMC455443/\$155.00, AMC455444/\$155.00, AMC455445/\$155.00, AMC455446/\$155.00, AMC455447/\$155.00, AMC455448/\$155.00, AMC455449/\$155.00, AMC455450/\$155.00, AMC455451/\$155.00, AMC455452/\$155.00, AMC455453/\$155.00, AMC455454/\$155.00, AMC455455/\$155.00, AMC455456/\$155.00, AMC455457/\$155.00, AMC455458/\$155.00, AMC455459/\$155.00, AMC455460/\$155.00, AMC455461/\$155.00, AMC455462/\$155.00, AMC455463/\$155.00, AMC455464/\$155.00, AMC455465/\$155.00, AMC455466/\$155.00, AMC455467/\$155.00, AMC455468/\$155.00, AMC455469/\$155.00, AMC455470/\$155.00, AMC455471/\$155.00, AMC455472/\$155.00, AMC455473/\$155.00, AMC455474/\$155.00, AMC455475/\$155.00, AMC455476/\$155.00, AMC455477/\$155.00, AMC455478/\$155.00, AMC455479/\$155.00, AMC455480/\$155.00, AMC455481/\$155.00, AMC455482/\$155.00, AMC455483/\$155.00, AMC455484/\$155.00, AMC455485/\$155.00, AMC455486/\$155.00, AMC455487/\$155.00, AMC455488/\$155.00, AMC455489/\$155.00, AMC455490/\$155.00, AMC455491/\$155.00, AMC455492/\$155.00, AMC455493/\$155.00, AMC455494/\$155.00, AMC455495/\$155.00, AMC455496/\$155.00, AMC455497/\$155.00, AMC455498/\$155.00, AMC455499/\$155.00, AMC455500/\$155.00, AMC455501/\$155.00, AMC455502/\$155.00,		- n/a -	13950.00

	AMC455503/\$155.00, AMC455504/\$155.00, AMC455505/\$155.00, AMC455506/\$155.00, AMC455507/\$155.00, AMC455508/\$155.00, AMC455509/\$155.00, AMC455510/\$155.00, AMC455511/\$155.00, AMC455512/\$155.00, AMC455513/\$155.00, AMC455514/\$155.00, AMC455515/\$155.00, AMC455516/\$155.00, AMC455517/\$155.00, AMC455518/\$155.00, AMC455519/\$155.00, AMC455520/\$155.00, AMC455521/\$155.00, AMC455522/\$155.00, AMC455523/\$155.00, AMC455524/\$155.00, AMC455525/\$155.00, AMC455526/\$155.00, AMC455527/\$155.00, AMC455528/\$155.00, AMC455529/\$155.00, AMC455530/\$155.00			
TOTAL:				\$19,080.00

PAYMENT INFORMATION				
1	AMOUNT:	19080.00	POSTMARKED:	N/A
	TYPE:	CHECK	RECEIVED:	06/17/2019
	CHECK NO:	0080002203		
	NAME:	KENNECOTT EXPLORATION COMPANY 4700 S DAYBREAK PKWY SOUTH JORDAN UT 84095 US		

REMARKS
PART TWO OF THE NEW LOCATED CLAIMS - DIVIDED INTO TWO BATCHES. (REF. TO 1/2 REC. #4485354)

This receipt was generated by the automated BLM Collections and Billing System and is a paper representation of a portion of the official electronic record contained therein.

NOTICE!!

These documents have been scanned!

Do not place un-scanned documents beneath this notice!

Do not remove this notice from this file!

GPO Jacket No. 560-102
Print Order 61540
Rise Business Services, LLC
Job=AZ15 9/11/2019



Box Number= AZ15232



Claim Begin-End: AMC455351-AMC455530

2 Correspondence



AZ15232-30

AMC450067-AMC455351



United States Department of the Interior

BUREAU OF LAND MANAGEMENT

Arizona State Office

One North Central Avenue, Suite 800

Phoenix, Arizona 85004-4427

www.blm.gov/az/

OCT 21 2020



In Reply Refer To:

3800 (9200) RM

AMC435971, AMC439973, AMC441168, AMC445371, AMC446043, AMC448097,
AMC453499, AMC455351, AMC456650

CERTIFIED MAIL - RETURN RECEIPT REQUESTED No. 9214 8901 9403 8323 3302 99

DECISION

KENNECOTT EXPLORATION COMPANY	:	This decision affects those claims
2640 W 1700 S	:	shown on the attached list(s).
SALT LAKE CITY, UT 84104-4269	:	

SEE ATTACHMENT(S) FOR CLAIM NAMES AND AMC NUMBERS

MINING CLAIMS DECLARED FORFEITED

The mining claims listed above have been declared forfeited as of September 1, 2020, for failure to timely file the required maintenance fee payment or small miner's maintenance fee waiver (waiver).

Claimants are required to pay an annual non-refundable maintenance fee of \$165 per 20 acres or portion thereof, or submit a waiver, on or before September 1 of each year. These requirements were established by 30 U.S.C. 28f-1, as amended, and 43 CFR 3834 and 3835.

Our records do not show receipt of a maintenance fee payment or small miner waiver filed on or before the due date. Therefore, the claims listed above are forfeited.

Reclamation Requirements

This decision does not relieve you of the liability for reclamation of all areas disturbed by your activities on lands covered by the subject mining claim(s) and/or site(s). After you complete the reclamation, you must notify the authorized officer of the appropriate surface managing agency so that the authorized officer may conduct a final site inspection and determine whether you may

be released from liability. If you fail to reclaim the land to the satisfaction of the authorized officer, the surface management agency may cite you for noncompliance under its surface management regulations. For land administered by the Bureau of Land Management (BLM), if you fail to reclaim the land to the satisfaction of the authorized officer as required in 43 CFR Subpart 3809, the BLM will issue an order of noncompliance under 43 CFR 3809.601(a). If you fail to comply with the non-compliance order, BLM may take further action under 43 CFR 3809.604. Failure to conduct reclamation is a prohibited act that may subject you to criminal penalties. See 43 CFR 3809.605(h) and 43 CFR 3809.700.

Appeal Procedures

This decision may be appealed to the Interior Board of Land Appeals, Office of the Secretary, in accordance with the regulations contained in 43 CFR, Part 4, and the enclosed Form 1842-1. If an appeal is taken, your notice of appeal must be filed in this office (at the above address) within 30 days from receipt of this decision. The appellant has the burden of showing that the decision appealed from is in error.


If you wish to file a petition pursuant to regulation 43 CFR 4.21 (58 FR 4939, January 19, 1993) for a stay of the effectiveness of this decision during the time that your appeal is being reviewed by the Board, the petition for a stay must accompany your notice of appeal. A petition for a stay is required to show sufficient justification based on the standards listed below. Copies of the notice of appeal and petition for a stay **must** also be submitted to each party named in this decision and to the Interior Board of Land Appeals and to the appropriate Office of the Solicitor (see 43 CFR 4.413) at the same time the original documents are filed with this office. If you request a stay, you have the burden of proof to demonstrate that a stay should be granted.

Standards for Obtaining a Stay

Except as otherwise provided by law or other pertinent regulation, a petition for a stay of a decision pending appeal shall show sufficient justification based on the following standards:

- (1) The relative harm to the parties if the stay is granted or denied,
- (2) The likelihood of the appellant's success on the merits,
- (3) The likelihood of immediate and irreparable harm if the stay is not granted, and
- (4) Whether the public interest favors granting the stay.

Please include your AMC serial number(s) on all correspondence. If additional information is required, please call RéAnn Myers at 602-417-9413.



Amy F. DePestel
Supervisory Land Law Examiner
Lands, Minerals and Energy Division

Enclosure(s)

KENNECOTT EXPLORATION COMPANY

2640 W 1700 S

SALT LAKE CITY UT 84104-4269

LEAD FILE NUMBER	CLAIM NUMBER	CLAIM NAME
AMC435971	AMC436157	GA187
AMC435971	AMC436205	GA235
AMC435971	AMC436206	GA236
AMC435971	AMC436207	GA237
AMC435971	AMC436208	GA238
AMC435971	AMC436209	GA239
AMC435971	AMC436210	GA240
AMC435971	AMC436211	GA241
AMC435971	AMC436212	GA242
AMC435971	AMC436213	GA243
AMC435971	AMC436214	GA244
AMC435971	AMC436215	GA245
AMC435971	AMC436216	GA246
AMC435971	AMC436217	GA247
AMC435971	AMC436218	GA248
AMC435971	AMC436219	GA249
AMC435971	AMC436220	GA250
AMC435971	AMC436221	GA251
AMC435971	AMC436222	GA252
AMC435971	AMC436223	GA253
AMC435971	AMC436224	GA254
AMC435971	AMC436225	GA255
AMC435971	AMC436226	GA256
AMC435971	AMC436227	GA257
AMC435971	AMC436228	GA258
AMC435971	AMC436229	GA259
AMC435971	AMC436230	GA260
AMC435971	AMC436231	GA261
AMC435971	AMC436362	GA452
AMC435971	AMC436363	GA453
AMC435971	AMC436364	GA454
AMC435971	AMC436365	GA455
AMC435971	AMC436366	GA456

AMC435971	AMC436367	GA457
AMC435971	AMC436368	GA458
AMC435971	AMC436369	GA459
AMC435971	AMC436370	GA460
AMC435971	AMC436371	GA461
AMC435971	AMC436372	GA462
AMC435971	AMC436373	GA463
AMC435971	AMC436374	GA464
AMC435971	AMC436375	GA465
AMC435971	AMC436376	GA466
AMC435971	AMC436377	GA467
AMC435971	AMC436378	GA468
AMC435971	AMC436379	GA469
AMC435971	AMC436380	GA470
AMC435971	AMC436381	GA471
AMC435971	AMC436382	GA472
AMC435971	AMC436383	GA473
AMC435971	AMC436384	GA474
AMC435971	AMC436385	GA475
AMC435971	AMC436386	GA476
AMC435971	AMC436387	GA477
AMC435971	AMC436388	GA478
AMC435971	AMC436389	GA479
AMC435971	AMC436390	GA480
AMC435971	AMC436391	GA481
AMC435971	AMC436392	GA482
AMC435971	AMC436393	GA483
AMC435971	AMC436394	GA484
AMC435971	AMC436395	GA485
AMC435971	AMC436396	GA486
AMC435971	AMC436397	GA487
AMC435971	AMC436398	GA488
AMC435971	AMC436399	GA489
AMC435971	AMC436400	GA490
AMC435971	AMC436401	GA491
AMC435971	AMC436402	GA492
AMC439973	AMC439973	SR0001
AMC439973	AMC439974	SR0002
AMC439973	AMC439975	SR0003

AMC439973	AMC439976	SR0004
AMC439973	AMC439977	SR0005
AMC439973	AMC439978	SR0006
AMC439973	AMC439979	SR0007
AMC439973	AMC439980	SR0008
AMC439973	AMC439981	SR0009
AMC439973	AMC440021	SR0049
AMC439973	AMC440022	SR0050
AMC439973	AMC440023	SR0051
AMC439973	AMC440024	SR0052
AMC439973	AMC440025	SR0053
AMC439973	AMC440026	SR0054
AMC439973	AMC440027	SR0055
AMC439973	AMC440028	SR0056
AMC439973	AMC440029	SR258
AMC439973	AMC440030	SR259
AMC439973	AMC440031	SR260
AMC439973	AMC440032	SR261
AMC439973	AMC440033	SR262
AMC439973	AMC440034	SR274
AMC439973	AMC440035	SR275
AMC439973	AMC440036	SR276
AMC439973	AMC440037	SR278
AMC439973	AMC440038	SR279
AMC439973	AMC440039	SR280
AMC439973	AMC440040	SR281
AMC439973	AMC440041	SR282
AMC439973	AMC440042	SR283
AMC439973	AMC440049	SR293
AMC439973	AMC440050	SR294
AMC439973	AMC440051	SR295
AMC439973	AMC440052	SR339
AMC439973	AMC440053	SR340
AMC439973	AMC440054	SR341
AMC439973	AMC440055	SR342
AMC439973	AMC440056	SR343
AMC439973	AMC440057	SR344
AMC439973	AMC440058	SR345
AMC439973	AMC440059	SR346

AMC439973	AMC440060	SR347
AMC439973	AMC440061	SR348
AMC441168	AMC441187	SR301
AMC441168	AMC441188	SR302
AMC441168	AMC441189	SR303
AMC441168	AMC441192	SR306
AMC441168	AMC441193	SR307
AMC441168	AMC441194	SR308
AMC441168	AMC441197	SR311
AMC441168	AMC441198	SR312
AMC441168	AMC441199	SR313
AMC441168	AMC441202	SR316
AMC441168	AMC441203	SR317
AMC441168	AMC441204	SR318
AMC441168	AMC441225	SR349
AMC441168	AMC441226	SR350
AMC441168	AMC441227	SR351
AMC441168	AMC441228	SR352
AMC441168	AMC441229	SR353
AMC441168	AMC441230	SR354
AMC441168	AMC441231	SR355
AMC441168	AMC441232	SR356
AMC441168	AMC441233	SR357
AMC441168	AMC441234	SR358
AMC445371	AMC445371	ST 134
AMC445371	AMC445372	ST 135
AMC445371	AMC445373	ST 136
AMC445371	AMC445374	ST 137
AMC445371	AMC445375	ST 138
AMC445371	AMC445376	ST 139
AMC445371	AMC445377	ST 140
AMC445371	AMC445378	ST 141
AMC445371	AMC445379	ST 142
AMC445371	AMC445380	ST 143
AMC445371	AMC445381	ST 144
AMC445371	AMC445382	ST 145
AMC445371	AMC445383	ST 146
AMC445371	AMC445384	ST 147
AMC445371	AMC445385	ST 148

AMC445371	AMC445386	ST 149
AMC445371	AMC445387	ST 150
AMC445371	AMC445388	ST 151
AMC445371	AMC445389	ST 152
AMC445371	AMC445390	ST 153
AMC445371	AMC445391	ST 154
AMC445371	AMC445392	ST 155
AMC445371	AMC445393	ST 156
AMC445371	AMC445394	ST 157
AMC445371	AMC445395	ST 158
AMC445371	AMC445396	ST 179
AMC445371	AMC445397	ST 180
AMC445371	AMC445398	ST 181
AMC445371	AMC445399	ST 182
AMC445371	AMC445400	ST 183
AMC445371	AMC445401	ST 184
AMC445371	AMC445402	ST 185
AMC445371	AMC445403	ST 186
AMC445371	AMC445404	ST 187
AMC445371	AMC445405	ST 188
AMC445371	AMC445406	ST 189
AMC445371	AMC445407	ST 190
AMC445371	AMC445408	ST 191
AMC445371	AMC445409	ST 192
AMC445371	AMC445410	ST 193
AMC445371	AMC445411	ST 194
AMC445371	AMC445412	ST 195
AMC445371	AMC445413	ST 196
AMC445371	AMC445414	ST 197
AMC445371	AMC445415	ST 198
AMC445371	AMC445416	ST 199
AMC445371	AMC445417	ST 200
AMC445371	AMC445418	ST 201
AMC445371	AMC445419	ST 202
AMC445371	AMC445420	ST 203
AMC445371	AMC445421	ST 224
AMC445371	AMC445422	ST 225
AMC445371	AMC445423	ST 226
AMC445371	AMC445424	ST 227

AMC445371	AMC445425	ST 228
AMC445371	AMC445426	ST 229
AMC445371	AMC445427	ST 230
AMC445371	AMC445428	ST 231
AMC445371	AMC445429	ST 232
AMC445371	AMC445430	ST 233
AMC445371	AMC445431	ST 234
AMC445371	AMC445432	ST 235
AMC445371	AMC445433	ST 236
AMC445371	AMC445434	ST 237
AMC445371	AMC445435	ST 238
AMC445371	AMC445436	ST 239
AMC445371	AMC445437	ST 240
AMC445371	AMC445438	ST 241
AMC445371	AMC445439	ST 242
AMC445371	AMC445440	ST 243
AMC445371	AMC445441	ST 244
AMC445371	AMC445442	ST 245
AMC445371	AMC445443	ST 246
AMC445371	AMC445444	ST 247
AMC445371	AMC445445	ST 248
AMC445371	AMC445446	ST 277
AMC445371	AMC445447	ST 278
AMC445371	AMC445448	ST 279
AMC445371	AMC445449	ST 280
AMC445371	AMC445450	ST 281
AMC445371	AMC445451	ST 282
AMC445371	AMC445452	ST 283
AMC445371	AMC445453	ST 284
AMC445371	AMC445454	ST 285
AMC445371	AMC445455	ST 286
AMC445371	AMC445456	ST 287
AMC445371	AMC445457	ST 288
AMC445371	AMC445458	ST 289
AMC445371	AMC445459	ST 290
AMC445371	AMC445460	ST 291
AMC445371	AMC445461	ST 292
AMC445371	AMC445462	ST 293
AMC445371	AMC445463	ST 294

AMC445371	AMC445464	ST 295
AMC445371	AMC445465	ST 296
AMC445371	AMC445466	ST 297
AMC445371	AMC445467	ST 298
AMC445371	AMC445468	ST 299
AMC445371	AMC445469	ST 328
AMC445371	AMC445470	ST 329
AMC445371	AMC445471	ST 330
AMC445371	AMC445472	ST 331
AMC445371	AMC445473	ST 332
AMC445371	AMC445474	ST 333
AMC445371	AMC445475	ST 368
AMC445371	AMC445476	ST 369
AMC445371	AMC445477	ST 370
AMC445371	AMC445478	ST 371
AMC445371	AMC445479	ST 372
AMC445371	AMC445480	ST 373
AMC445371	AMC445481	ST 374
AMC445371	AMC445482	ST 405
AMC445371	AMC445483	ST 406
AMC445371	AMC445484	ST 407
AMC445371	AMC445485	ST 408
AMC445371	AMC445486	ST 409
AMC445371	AMC445487	ST 410
AMC445371	AMC445488	ST 411
AMC445371	AMC445489	ST 412
AMC445371	AMC445490	ST 444
AMC445371	AMC445491	ST 445
AMC445371	AMC445492	ST 446
AMC445371	AMC445493	ST 447
AMC445371	AMC445494	ST 448
AMC445371	AMC445495	ST 449
AMC445371	AMC445496	ST 450
AMC445371	AMC445497	ST 451
AMC445371	AMC445498	ST 452
AMC445371	AMC445499	ST 483
AMC445371	AMC445500	ST 484
AMC445371	AMC445501	ST 485
AMC445371	AMC445502	ST 486

AMC445371	AMC445503	ST 487
AMC445371	AMC445504	ST 488
AMC446043	AMC446043	ST 334
AMC446043	AMC446044	ST 335
AMC446043	AMC446045	ST 336
AMC446043	AMC446046	ST 337
AMC446043	AMC446047	ST 338
AMC446043	AMC446048	ST 339
AMC446043	AMC446049	ST 375
AMC446043	AMC446050	ST 376
AMC446043	AMC446051	ST 377
AMC446043	AMC446052	ST 378
AMC446043	AMC446053	ST 379
AMC446043	AMC446054	ST 413
AMC446043	AMC446055	ST 414
AMC446043	AMC446056	ST 415
AMC446043	AMC446057	ST 416
AMC446043	AMC446058	ST 417
AMC446043	AMC446059	ST 418
AMC446043	AMC446060	ST 419
AMC446043	AMC446061	ST 420
AMC446043	AMC446062	ST 421
AMC446043	AMC446063	ST 422
AMC446043	AMC446064	ST 423
AMC446043	AMC446065	ST 424
AMC446043	AMC446066	ST 425
AMC446043	AMC446067	ST 453
AMC446043	AMC446068	ST 454
AMC446043	AMC446069	ST 455
AMC446043	AMC446070	ST 456
AMC446043	AMC446071	ST 457
AMC446043	AMC446072	ST 458
AMC446043	AMC446073	ST 459
AMC446043	AMC446074	ST 460
AMC446043	AMC446075	ST 461
AMC446043	AMC446076	ST 462
AMC446043	AMC446077	ST 463
AMC446043	AMC446078	ST 464
AMC446043	AMC446079	ST 502

AMC446043	AMC446080	ST 503
AMC446043	AMC446081	ST 504
AMC446043	AMC446082	ST 505
AMC446043	AMC446083	ST 506
AMC446043	AMC446084	ST 507
AMC446043	AMC446085	ST 508
AMC448097	AMC448097	ST 059
AMC448097	AMC448098	ST 489
AMC448097	AMC448099	ST 490
AMC448097	AMC448100	ST 491
AMC448097	AMC448101	ST 492
AMC448097	AMC448102	ST 493
AMC448097	AMC448103	ST 494
AMC448097	AMC448104	ST 495
AMC448097	AMC448105	ST 496
AMC448097	AMC448106	ST 497
AMC448097	AMC448107	ST 498
AMC448097	AMC448108	ST 499
AMC448097	AMC448109	ST 500
AMC448097	AMC448110	ST 501
AMC448097	AMC448111	ST 527
AMC448097	AMC448112	ST 528
AMC448097	AMC448113	ST 529
AMC448097	AMC448114	ST 530
AMC448097	AMC448115	ST 531
AMC448097	AMC448116	ST 532
AMC448097	AMC448117	ST 533
AMC448097	AMC448118	ST 534
AMC448097	AMC448119	ST 535
AMC448097	AMC448120	ST 536
AMC448097	AMC448121	ST 537
AMC448097	AMC448122	ST 538
AMC448097	AMC448123	ST 539
AMC448097	AMC448124	ST 540
AMC448097	AMC448125	ST 541
AMC448097	AMC448126	ST 542
AMC448097	AMC448127	ST 543
AMC448097	AMC448128	ST 544
AMC448097	AMC448129	ST 545

AMC448097	AMC448130	ST 546
AMC448097	AMC448131	ST 568
AMC448097	AMC448132	ST 569
AMC448097	AMC448133	ST 570
AMC448097	AMC448134	ST 571
AMC448097	AMC448135	ST 572
AMC448097	AMC448136	ST 573
AMC448097	AMC448137	ST 574
AMC448097	AMC448138	ST 575
AMC448097	AMC448139	ST 576
AMC448097	AMC448140	ST 577
AMC448097	AMC448141	ST 578
AMC448097	AMC448142	ST 579
AMC448097	AMC448143	ST 580
AMC448097	AMC448144	ST 581
AMC448097	AMC448145	ST 582
AMC453499	AMC453499	ST 015
AMC453499	AMC453500	ST 016
AMC453499	AMC453501	ST 017
AMC453499	AMC453502	ST 018
AMC453499	AMC453503	ST 019
AMC435499	AMC453504	ST 020
AMC453499	AMC453505	ST 021
AMC453499	AMC453506	ST 022
AMC453499	AMC453507	ST 023
AMC453499	AMC453508	ST 024
AMC453499	AMC453509	ST 025
AMC453499	AMC453510	ST 040
AMC453499	AMC453511	ST 041
AMC453499	AMC453512	ST 042
AMC453499	AMC453513	ST 043
AMC453499	AMC453514	ST 044
AMC453499	AMC453515	ST 045
AMC453499	AMC453516	ST 046
AMC453499	AMC453517	ST 047
AMC435499	AMC453518	ST 048
AMC435499	AMC453519	ST 049
AMC435499	AMC453520	ST 050
AMC453499	AMC453521	ST 071

AMC453499	AMC453522	ST 072
AMC453499	AMC453523	ST 073
AMC453499	AMC453524	ST 074
AMC453499	AMC453525	ST 075
AMC453499	AMC453526	ST 076
AMC453499	AMC453527	ST 077
AMC453499	AMC453528	ST 078
AMC453499	AMC453529	ST 079
AMC453499	AMC453530	ST 080
AMC453499	AMC453531	ST 081
AMC453499	AMC453532	ST 107
AMC453499	AMC453533	ST 108
AMC453499	AMC453534	ST 109
AMC453499	AMC453535	ST 110
AMC453499	AMC453536	ST 111
AMC453499	AMC453537	ST 112
AMC453499	AMC453538	ST 113
AMC453499	AMC453539	ST 114
AMC453499	AMC453540	ST 115
AMC453499	AMC453541	ST 116
AMC453499	AMC453542	ST 117
AMC453499	AMC453552	ST 159
AMC453499	AMC453553	ST 160
AMC453499	AMC453554	ST 161
AMC453499	AMC453555	ST 162
AMC453499	AMC453565	ST 204
AMC453499	AMC453566	ST 205
AMC453499	AMC453567	ST 206
AMC453499	AMC453568	ST 207
AMC453499	AMC453578	ST 249
AMC453499	AMC453579	ST 250
AMC453499	AMC453580	ST 251
AMC453499	AMC453581	ST 252
AMC453499	AMC453591	ST 300
AMC453499	AMC453592	ST 301
AMC453499	AMC453593	ST 302
AMC453499	AMC453594	ST 303
AMC453499	AMC453604	ST 340
AMC453499	AMC453605	ST 341

AMC453499	AMC453606	ST 342
AMC453499	AMC453607	ST 343
AMC453499	AMC453617	ST 380
AMC453499	AMC453618	ST 381
AMC453499	AMC453628	ST 426
AMC453499	AMC453629	ST 427
AMC453499	AMC453639	ST 465
AMC453499	AMC453640	ST 466
AMC453499	AMC453650	ST 509
AMC453499	AMC453651	ST 510
AMC453499	AMC453661	ST 547
AMC453499	AMC453662	ST 548
AMC453499	AMC453663	ST 549
AMC453499	AMC453664	ST 550
AMC453499	AMC453665	ST 551
AMC453499	AMC453666	ST 552
AMC453499	AMC453667	ST 553
AMC453499	AMC453668	ST 554
AMC453499	AMC453669	ST 555
AMC453499	AMC453679	ST 584
AMC453499	AMC453680	ST 585
AMC453499	AMC453681	ST 586
AMC453499	AMC453682	ST 587
AMC453499	AMC453683	ST 588
AMC453499	AMC453684	ST 589
AMC453499	AMC453685	ST 590
AMC455351	AMC455351	SRX 001
AMC455351	AMC455352	SRX 002
AMC455351	AMC455353	SRX 003
AMC455351	AMC455354	SRX 004
AMC455351	AMC455355	SRX 005
AMC455351	AMC455356	SRX 006
AMC455351	AMC455357	SRX 007
AMC455351	AMC455358	SRX 008
AMC455351	AMC455359	SRX 009
AMC455351	AMC455360	SRX 010
AMC455351	AMC455361	SRX 011
AMC455351	AMC455362	SRX 012
AMC455351	AMC455363	SRX 013

AMC455351	AMC455364	SRX 014
AMC455351	AMC455365	SRX 015
AMC455351	AMC455366	SRX 016
AMC455351	AMC455367	SRX 017
AMC455351	AMC455368	SRX 018
AMC455351	AMC455369	SRX 019
AMC455351	AMC455370	SRX 020
AMC455351	AMC455371	SRX 021
AMC455351	AMC455372	SRX 022
AMC455351	AMC455373	SRX 023
AMC455351	AMC455374	SRX 024
AMC455351	AMC455375	SRX 025
AMC455351	AMC455376	SRX 026
AMC455351	AMC455377	SRX 027
AMC455351	AMC455378	SRX 028
AMC455351	AMC455379	SRX 029
AMC455351	AMC455380	SRX 030
AMC455351	AMC455381	SRX 031
AMC455351	AMC455382	SRX 032
AMC455351	AMC455383	SRX 033
AMC455351	AMC455384	SRX 034
AMC455351	AMC455385	SRX 035
AMC455351	AMC455386	SRX 036
AMC455351	AMC455387	SRX 037
AMC455351	AMC455388	SRX 038
AMC455351	AMC455389	SRX 039
AMC455351	AMC455390	SRX 040
AMC455351	AMC455391	SRX 041
AMC455351	AMC455392	SRX 042
AMC455351	AMC455393	SRX 043
AMC455351	AMC455394	SRX 044
AMC455351	AMC455395	SRX 045
AMC455351	AMC455396	SRX 046
AMC455351	AMC455397	SRX 047
AMC455351	AMC455398	SRX 048
AMC455351	AMC455399	SRX 049
AMC455351	AMC455400	SRX 050
AMC455351	AMC455401	SRX 051
AMC455351	AMC455402	SRX 052

AMC455351	AMC455403	SRX 053
AMC455351	AMC455404	SRX 054
AMC455351	AMC455405	SRX 055
AMC455351	AMC455406	SRX 056
AMC455351	AMC455407	SRX 057
AMC455351	AMC455408	SRX 058
AMC455351	AMC455409	SRX 059
AMC455351	AMC455410	SRX 060
AMC455351	AMC455411	SRX 061
AMC455351	AMC455412	SRX 062
AMC455351	AMC455413	SRX 063
AMC455351	AMC455414	SRX 064
AMC455351	AMC455415	SRX 065
AMC455351	AMC455416	SRX 066
AMC455351	AMC455417	SRX 067
AMC455351	AMC455418	SRX 068
AMC455351	AMC455419	SRX 069
AMC455351	AMC455420	SRX 070
AMC455351	AMC455421	SRX 071
AMC455351	AMC455422	SRX 072
AMC455351	AMC455423	SRX 073
AMC455351	AMC455424	SRX 074
AMC455351	AMC455425	SRX 075
AMC455351	AMC455426	SRX 076
AMC455351	AMC455427	SRX 077
AMC455351	AMC455428	SRX 078
AMC455351	AMC455429	SRX 079
AMC455351	AMC455430	SRX 080
AMC455351	AMC455431	SRX 081
AMC455351	AMC455432	SRX 082
AMC455351	AMC455433	SRX 083
AMC455351	AMC455434	SRX 084
AMC455351	AMC455435	SRX 085
AMC455351	AMC455436	SRX 086
AMC455351	AMC455437	SRX 087
AMC455351	AMC455438	SRX 088
AMC455351	AMC455439	SRX 089
AMC455351	AMC455440	SRX 090
AMC455351	AMC455441	SRX 091

AMC455351	AMC455442	SRX 092
AMC455351	AMC455443	SRX 093
AMC455351	AMC455444	SRX 094
AMC455351	AMC455445	SRX 095
AMC455351	AMC455446	SRX 096
AMC455351	AMC455447	SRX 097
AMC455351	AMC455448	SRX 098
AMC455351	AMC455449	SRX 099
AMC455351	AMC455450	SRX 100
AMC455351	AMC455451	SRX 101
AMC455351	AMC455452	SRX 102
AMC455351	AMC455453	SRX 103
AMC455351	AMC455454	SRX 104
AMC455351	AMC455455	SRX 105
AMC455351	AMC455456	SRX 106
AMC455351	AMC455457	SRX 107
AMC455351	AMC455458	SRX 108
AMC455351	AMC455459	SRX 109
AMC455351	AMC455460	SRX 110
AMC455351	AMC455461	SRX 111
AMC455351	AMC455462	SRX 112
AMC455351	AMC455463	SRX 113
AMC455351	AMC455464	SRX 114
AMC455351	AMC455465	SRX 115
AMC455351	AMC455466	SRX 116
AMC455351	AMC455467	SRX 117
AMC455351	AMC455468	SRX 118
AMC455351	AMC455469	SRX 119
AMC455351	AMC455470	SRX 120
AMC455351	AMC455471	SRX 121
AMC455351	AMC455472	SRX 122
AMC455351	AMC455473	SRX 123
AMC455351	AMC455474	SRX 124
AMC455351	AMC455475	SRX 125
AMC455351	AMC455476	SRX 126
AMC455351	AMC455477	SRX 127
AMC455351	AMC455478	SRX 128R
AMC455351	AMC455479	SRX 129
AMC455351	AMC455480	SRX 130

AMC455351	AMC455481	SRX 131
AMC455351	AMC455482	SRX 132
AMC455351	AMC455483	SRX 133
AMC455351	AMC455484	SRX 134
AMC455351	AMC455485	SRX 135
AMC455351	AMC455486	SRX 136
AMC455351	AMC455487	SRX 137
AMC455351	AMC455488	SRX 138
AMC455351	AMC455489	SRX 139
AMC455351	AMC455490	SRX 140
AMC455351	AMC455491	SRX 141
AMC455351	AMC455492	SRX 142
AMC455351	AMC455493	SRX 143
AMC455351	AMC455494	SRX 144
AMC455351	AMC455495	SRX 145
AMC455351	AMC455496	SRX 146
AMC455351	AMC455497	SRX 147
AMC455351	AMC455498	SRX 148
AMC455351	AMC455499	SRX 149
AMC455351	AMC455500	SRX 150
AMC455351	AMC455501	SRX 151
AMC455351	AMC455502	SRX 152
AMC455351	AMC455503	SRX 153
AMC455351	AMC455504	SRX 154
AMC455351	AMC455505	SRX 155
AMC455351	AMC455506	SRX 156
AMC455351	AMC455507	SRX 157
AMC455351	AMC455508	SRX 158
AMC455351	AMC455509	SRX 159
AMC455351	AMC455510	SRX 160
AMC455351	AMC455511	SRX 161
AMC455351	AMC455512	SRX 162
AMC455351	AMC455513	SRX 163
AMC455351	AMC455514	SRX 164
AMC455351	AMC455515	SRX 165
AMC455351	AMC455516	SRX 166
AMC455351	AMC455517	SRX 167
AMC455351	AMC455518	SRX 168
AMC455351	AMC455519	SRX 169

AMC455351	AMC455520	SRX 170
AMC455351	AMC455521	SRX 171
AMC455351	AMC455522	SRX 172
AMC455351	AMC455523	SRX 173
AMC455351	AMC455524	SRX 174
AMC455351	AMC455525	SRX 175
AMC455351	AMC455526	SRX 176
AMC455351	AMC455527	SRX 177
AMC455351	AMC455528	SRX 178
AMC455351	AMC455529	SRX 179
AMC455351	AMC455530	SRX 180
AMC456650	AMC456650	SRH 001
AMC456650	AMC456651	SRH 002
AMC456650	AMC456652	SRH 003
AMC456650	AMC456653	SRH 004
AMC456650	AMC456654	SRH 005
AMC456650	AMC456655	SRH 006
AMC456650	AMC456656	SRH 007
AMC456650	AMC456657	SRH 008
AMC456650	AMC456658	SRH 009
AMC456650	AMC456659	SRH 010
AMC456650	AMC456660	SRH 011
AMC456650	AMC456661	SRH 012
AMC456650	AMC456662	SRH 013
AMC456650	AMC456663	SRH 014
AMC456650	AMC456664	SRH 015
AMC456650	AMC456665	SRH 016
AMC456650	AMC456666	SRH 017
AMC456650	AMC456667	SRH 018
AMC456650	AMC456668	SRH 019
AMC456650	AMC456669	SRH 020
AMC456650	AMC456670	SRH 021
AMC456650	AMC456671	SRH 022
AMC456650	AMC456672	SRH 023
AMC456650	AMC456673	SRH 024
AMC456650	AMC456674	SRH 025
AMC456650	AMC456675	SRH 026
AMC456650	AMC456676	SRH 027
AMC456650	AMC456677	SRH 028

AMC456650	AMC456678	SRH 029
AMC456650	AMC456679	SRH 030
AMC456650	AMC456680	SRH 031
AMC456650	AMC456681	SRH 032
AMC456650	AMC456682	SRH 033
AMC456650	AMC456683	SRH 034
AMC456650	AMC456684	SRH 035
AMC456650	AMC456685	SRH 036
AMC456650	AMC456686	SRH 037
AMC456650	AMC456687	SRH 038
AMC456650	AMC456688	SRH 039
AMC456650	AMC456689	SRH 040
AMC456650	AMC456690	SRH 041
AMC456650	AMC456691	SRH 042
AMC456650	AMC456692	SRH 043
AMC456650	AMC456693	SRH 044
AMC456650	AMC456694	SRH 045
AMC456650	AMC456695	SRH 046
AMC456650	AMC456696	SRH 047
AMC456650	AMC456697	SRH 048
AMC456650	AMC456698	SRH 049
AMC456650	AMC456699	SRH 050
AMC456650	AMC456700	SRH 051
AMC456650	AMC456701	SRH 052
AMC456650	AMC456702	SRH 053
AMC456650	AMC456703	SRH 054
AMC456650	AMC456704	SRH 055
AMC456650	AMC456705	SRH 056
AMC456650	AMC456706	SRH 057
AMC456650	AMC456707	SRH 058
AMC456650	AMC456708	SRH 059
AMC456650	AMC456709	SRH 060
AMC456650	AMC456710	SRH 061
AMC456650	AMC456711	SRH 062
AMC456650	AMC456712	SRH 063
AMC456650	AMC456713	SRH 064
AMC456650	AMC456714	SRH 065
AMC456650	AMC456715	SRH 066
AMC456650	AMC456716	SRH 067


AMC456650	AMC456717	SRH 068
AMC456650	AMC456718	SRH 069
AMC456650	AMC456719	SRH 070
AMC456650	AMC456720	SRH 071
AMC456650	AMC456721	SRH 072
AMC456650	AMC456722	SRH 073
AMC456650	AMC456723	SRH 074
AMC456650	AMC456724	SRH 075
AMC456650	AMC456725	SRH 076
AMC456650	AMC456726	SRH 077
AMC456650	AMC456727	SRH 078
AMC456650	AMC456728	SRH 079
AMC456650	AMC456729	SRH 080
AMC456650	AMC456730	SRH 081
AMC456650	AMC456731	SRH 082
AMC456650	AMC456732	SRH 083
AMC456650	AMC456733	SRH 084
AMC456650	AMC456734	SRH 085
AMC456650	AMC456735	SRH 086
AMC456650	AMC456736	SRH 087
AMC456650	AMC456737	SRH 088
AMC456650	AMC456738	SRH 089
AMC456650	AMC456739	SRH 090
AMC456650	AMC456740	SRH 091
AMC456650	AMC456741	SRH 092
AMC456650	AMC456742	SRH 093
AMC456650	AMC456743	SRH 094
AMC456650	AMC456744	SRH 095

Date Produced: 11/02/2020

ConnectSuite Inc.:

The following is the delivery information for Certified Mail™/RRE item number 9214 8901 9403 8323 3302 99. Our records indicate that this item was delivered on 10/29/2020 at 03:18 p.m. in SALT LAKE CITY, UT 84104. The scanned image of the recipient information is provided below.

Signature of Recipient :



Address of Recipient :



Thank you for selecting the Postal Service for your mailing needs. If you require additional assistance, please contact your local post office or Postal Service representative.

Sincerely,
United States Postal Service

The customer reference number shown below is not validated or endorsed by the United States Postal Service. It is solely for customer use.

Customer Reference Number: C2329039.13257676

NOTICE!!

These documents have been scanned!

Do not place un-scanned documents beneath this notice!

Do not remove this notice from this file!

GPO Jacket No. 560-102
Print Order 61540
Rise Business Services, LLC
Job=AZ15 9/11/2019



Box Number= AZ15232



Claim Begin-End: AMC455351-AMC455530

3 Transfers



AZ15232-30

AMC450067-AMC455351

**NO
DOCUMENTS
FOUND**

NO DOCUMENTS FOUND
NO DOCUMENTS FOUND

NOTICE!!

These documents have been scanned!

Do not place un-scanned documents beneath this notice!

Do not remove this notice from this file!

GPO Jacket No. 560-102
Print Order 61540
Rise Business Services, LLC
Job=AZ15 9/11/2019



Box Number= AZ15232



Claim Begin-End: AMC455351-AMC455530

4 Annual Filings



AZ15232-30

AMC450067-AMC455351

**NO
DOCUMENTS
FOUND**

NO DOCUMENTS FOUND
NO DOCUMENTS FOUND

NOTICE!!

These documents have been scanned!

Do not place un-scanned documents beneath this notice!

Do not remove this notice from this file!

GPO Jacket No. 560-102
Print Order 61540
Rise Business Services, LLC
Job=AZ15 9/11/2019



Box Number= AZ15232



Claim Begin-End: AMC455351-AMC455530

5 Miscellaneous

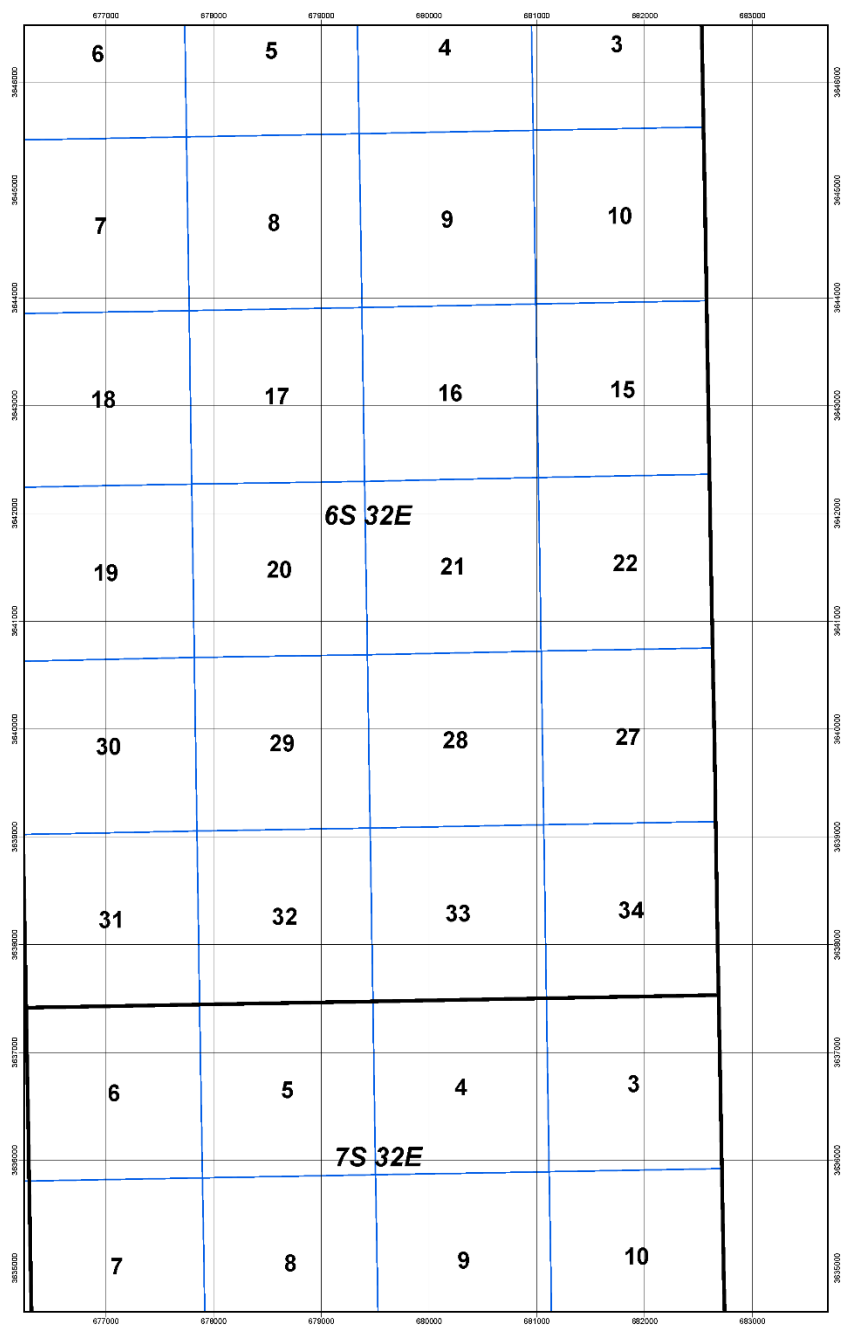


AZ15232-30

AMC450067-AMC455351

AMC 455351

PLSS grid is shown below in blue. UTM grid is shown in gray.



PLSS grid source: BLM FGDC Cadastral Subcommittee

UTM grid: WGS 1984 UTM Zone12N

Claim_No	State	County	X_Offset_T	Direction	Y_Offset_T	Direction1	Tie_Township	Tie_Range	Tie_Section	Tie_Corner
SRX 001	AZ	Greenlee	12649	East	37738	North	7S	32E	7	SW
SRX 074	AZ	Greenlee	20244	East	33198	North	7S	32E	7	SW
SRX 075	AZ	Greenlee	7723	East	20015	North	7S	32E	7	SW
SRX 116	AZ	Greenlee	15389	East	18475	North	7S	32E	7	SW
SRX 122	AZ	Greenlee	5346	East	9524	North	7S	32E	7	SW
SRX 167	AZ	Greenlee	15546	East	6484	North	7S	32E	7	SW

RioTinto

Donna Fischer
Mineral Rights Specialist
Kennecott Exploration Company – Land Department
2640 West 1700 South
Salt Lake City, UT 84104
T: 801/204-3402 or 928/978-1372
E: donna.fischer@riotinto.com

Via UPS

June 11, 2019

Bureau of Land Management
Arizona State Office
One North Central Avenue, Suite 800
Phoenix, AZ 85004-4427

RE: Filing of New Certificates of Location, Steeple Rock Project
SRX 001 – SRX 180 Lode Mining Claims

Gentlemen:

Enclosed please find Kennecott Exploration Company's check # 80002203 in the amount of \$38,160.00 for 180 new claim locations, calculated at \$212/new location - Maintenance fees x 180 claims.


AS THESE ARE DATE SENSITIVE DOCUMENTS, PLEASE INSURE THESE ARE PROCESSED UPON RECEIPT, AND IF ANY OMISSIONS OR OTHER REQUIREMENTS ARE FOUND MISSING, PLEASE DO NOT RETURN THESE UNFILED, AND INSTEAD CONTACT ME IMMEDIATELY @ 928/978-1372, OR ERIK BEST @ 801/363-5870.

Please return the original BLM date stamped and serialized documents to my attention at the above address.

Thank you for your handling of these, and if you have any questions, please do not hesitate to call as shown above.

Sincerely,

KENNECOTT EXPLORATION COMPANY


Donna Fischer
Mineral Rights Specialist

Enclosures

RECEIVED
BLM AZ STATE OFFICE
2019 JUN 14 P 3:06
PHOENIX, ARIZONA

AMC455381

NOTICE!!

These documents have been scanned!

Do not place un-scanned documents beneath this notice!

Do not remove this notice from this file!

GPO Jacket No. 560-102
Print Order 61540
Rise Business Services, LLC
Job=AZ15 9/11/2019



Box Number= AZ15232



Claim Begin-End: AMC455351-AMC455530

6 Location Notices-Amendments and Supporting Documents



AZ15232-30

AMC450067-AMC455351

MINING CLAIM STATUS REPORT

Data Entered: 07/15/19 Ram

MTP Checked By: 07/15/19 Ram
GEO Checked By: 07/15/19 Ram

LEAD SERIAL NUMBER: AMC 455351 thru AMC 455440
and 455441 thru 455530

NUMBER OF CLAIMS & TYPE:

180 LODE
PLACER
ASSOCIATION PLACER
MILL SITE
TUNNEL SITE

CHARGES:

Processing Fee @ \$20 = \$ 1800 x 2 = 3600
Location Fee @ \$37 = \$ 3330 x 2 = 6660
Maintenance Fee @ \$155 = \$ 13950 x 2 = 27900
Add'l Maint Fee for Assoc Placer = \$
SUBTOTAL \$ 38160

TOTAL ACREAGE: _____ Per Claim
(Placer Only)

NUMBER OF LOCATORS: 1

Other Fees \$

Other Fees \$

TOTAL \$

DOCUMENTS RECEIVED VIA: Over-the-Counter [] Mail [X] TIMELY FILED: Yes [X] No []

LEGAL DESCRIPTION: T 6S R 32E SEC 3,4,5,6, 8,9,10 15,16,17 20,21,22
T 7S R 32E SEC 3,4,5,6, 8,9,10
T _____ R _____ SEC _____
T _____ R _____ SEC _____
T _____ R _____ SEC _____

BLM [] FOREST SERVICE [] SUBJ TO PL 359: Yes [] No []
WILDERNESS AREA []

SPLIT ESTATE: N/A [] SX [] PX [] OTHER []
SRHA [] Was proper Notice filed if located on SHRA Land? Yes [] No []

RECONVEYED MINERALS ON BLM LAND REQUIRE OPENING ORDER FROM 1944 TO 1993:

Open to Entry On _____ N/A []

COMMENTS/STATUS: VOID [] PARTIALLY VOID [] PVT MINERALS [] WITHDRAWN LANDS []

OTHER [] USED MAPS PROVIDED BY KENNECOTT FOR ULD. PM

NO RIGHTS EXTENDED TO PORTIONS OF CLAIMS OVERLAPPING LAND NOT OPEN TO MINING. PM

[] Claimant acknowledges that portions of the following claim(s) site(s) may be void or voidable.

Printed Name of Claimant

Signature of Claimant

*****FINAL ADJUDICATION*****

DATE 6/25/2020 INITIALS PM

34
33
32
27
26
25
24
23
22
21
20
19
18
17
16
15
14
13
12
11
10
9
8
7
6
5
4
3
2
1
AMC 455351

When recorded return to:
Kennecott Exploration Company – Land Dept.
2640 West 1700 South
Salt Lake City, UT 84104

RECEIVED
BLM AZ STATE OFFICE
2019 JUN 14 PM 3:06
PHOENIX, ARIZONA

ARIZONA NOTICE OF LOCATION
(LODE CLAIM)

NOTICE IS HEREBY GIVEN THAT KENNECOTT EXPLORATION COMPANY, whose mailing address is 2640 West 1700 South, Salt Lake City, Utah 84104 by its undersigned officer, makes this location of the SRX 001 Lode Mining Claim, in Greenlee County, Arizona.

The general course of the claim is from the North to South, and said claim is within the:

<u>Quarter</u>	<u>Section</u>	<u>Township</u>	<u>Range</u>
SE	4	6S	32E
SW	4	6S	32E

Greenlee County, Arizona, G&SRM.

This claim is 1500 feet in length and 190 feet in width. This Notice of Location is posted on the centerline of the claim. The claim runs from the location monument on which this notice is posted 1480 feet in a northerly direction to the North endline, and 20 feet in a southerly direction to the South endline. The claim boundaries are marked by six monuments, one at each corner and one at the center of each endline. The location monument on which this notice is posted is situated within Section 4, T6S, R32E, Greenlee County, Arizona, G&SRM, and is approximately 12649 feet East and 37738 feet North from the SW corner of Section 7, T7S, R32E, Greenlee County, Arizona, G&SRM. Any overlaps onto pre-existing lode claims, private or State Land are acknowledged as pre-existing rights and that portion of said overlap is acknowledged as invalid.

The undersigned claims the ground as depicted on the map that is attached to a copy of this Notice of Location filed in the office of the Recorder, Greenlee County, Arizona.

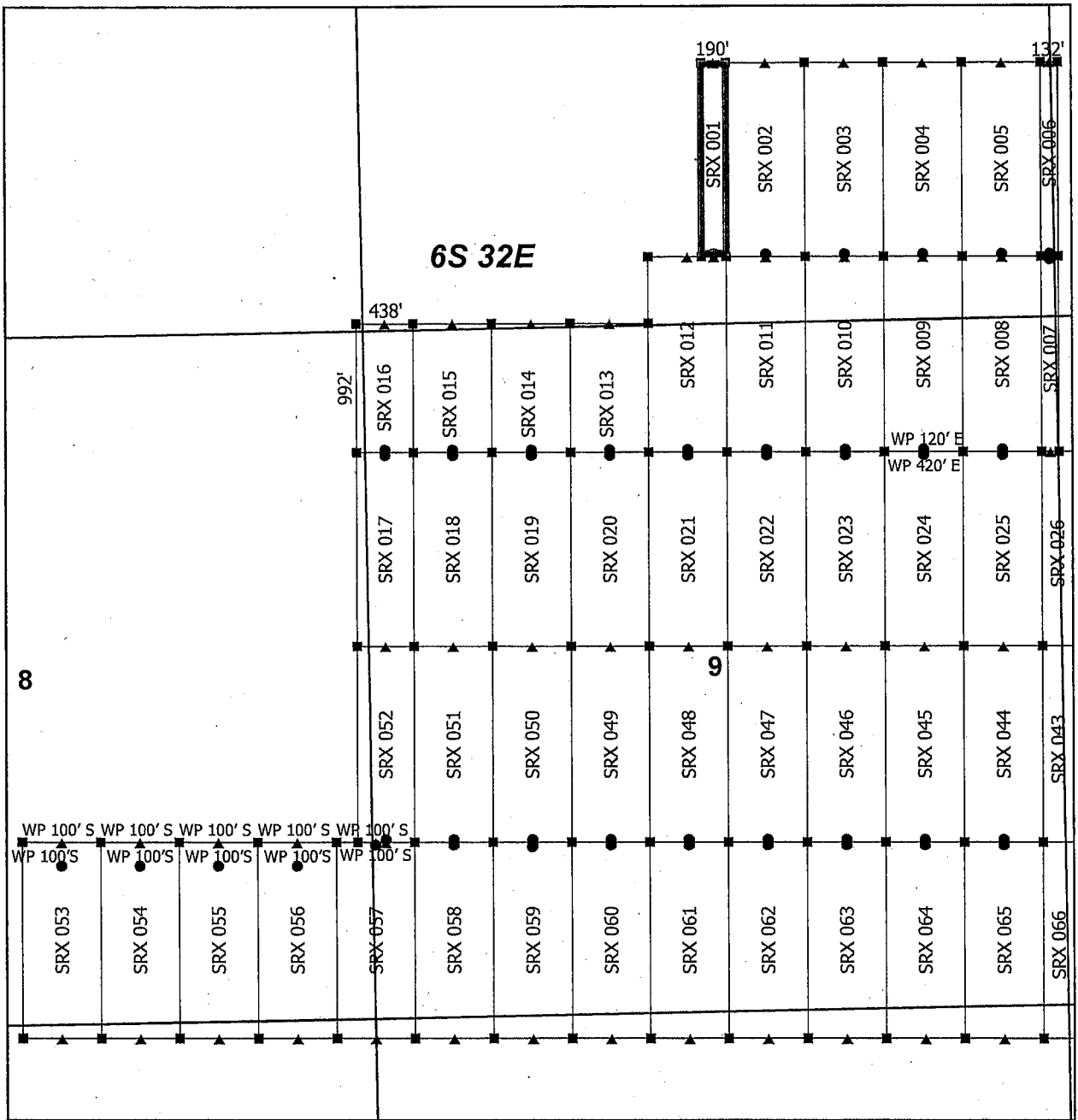
The claim has been monumented in accordance with State and Federal law. Corner, end centers and location monuments are posts, 1-1/2" x 1-1/2" x 5' projecting at least 4' above the ground.

Located, dated and posted on the ground this 18th day of April, 2019.

KENNECOTT EXPLORATION COMPANY


By: Erik Best, its Operating Officer

AMC455351



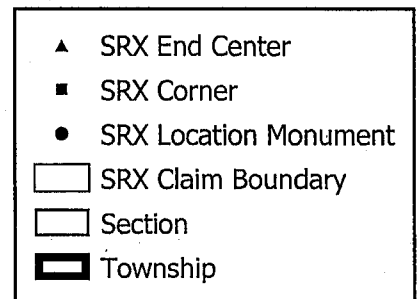
Steeple Rock Claim Block 1, Arizona

Steeple Rock - SRX Lode Mining Claims
T6S and R32E G&SRM
Greenlee County, Arizona
Located April 14 - 26, 2019

Monuments are 1-1/2" by 1-1/2" by 5' Wood Posts projecting at least four feet above the ground. Location Monuments are set 20' inside the Endline along the center of each claim, and are 1500' long X 600' wide unless otherwise depicted and as detailed in the attached Certificate of Location.

TIE POINT: The location monument is tied to the southwest corner of Section 7, Township 7S, Range 32E, G&SRM, Greenlee County, Arizona, its distance as shown on the attached Certificate of Location. Bearings and distance are grid north.

Any overlap onto pre-existing lode claims, or Private Land, is acknowledged as non-locatable, and any overlapping portion is acknowledged as invalid.



0 0.15 0.3
Miles

RECEIVED
BLM AZ STATE OFFICE
2019 JUN 14 P 3:04
PHOENIX, ARIZONA

Claims Filed By-
Kennecott Exploration Company
2640 West 1700 South
Salt Lake City, UT 84104

AMC455351

When recorded return to:
Kennecott Exploration Company – Land Dept.
2640 West 1700 South
Salt Lake City, UT 84104

RECEIVED
BLM AZ STATE OFFICE
2019 JUN 14 P 3:06
PHOENIX, ARIZONA

ARIZONA NOTICE OF LOCATION
(LODE CLAIM)

NOTICE IS HEREBY GIVEN THAT KENNECOTT EXPLORATION COMPANY, whose mailing address is 2640 West 1700 South, Salt Lake City, Utah 84104 by its undersigned officer, makes this location of the SRX 002 Lode Mining Claim, in Greenlee County, Arizona.

The general course of the claim is from the North to South, and said claim is within the:

<u>Quarter</u>	<u>Section</u>	<u>Township</u>	<u>Range</u>
SE	4	6S	32E

Greenlee County, Arizona, G&SRM.

This claim is 1500 feet in length and 600 feet in width. This Notice of Location is posted on the centerline of the claim. The claim runs from the location monument on which this notice is posted 1480 feet in a northerly direction to the North endline, and 20 feet in a southerly direction to the South endline. The claim boundaries are marked by six monuments, one at each corner and one at the center of each endline. The location monument on which this notice is posted is situated within Section 4, T6S, R32E, Greenlee County, Arizona, G&SRM, and is approximately 13044 feet East and 37738 feet North from the SW corner of Section 7, T7S, R32E, Greenlee County, Arizona, G&SRM. Any overlaps onto pre-existing lode claims, private or State Land are acknowledged as pre-existing rights and that portion of said overlap is acknowledged as invalid.

The undersigned claims the ground as depicted on the map that is attached to a copy of this Notice of Location filed in the office of the Recorder, Greenlee County, Arizona.

The claim has been monumented in accordance with State and Federal law. Corner, end centers and location monuments are posts, 1-1/2" x 1-1/2" x 5' projecting at least 4' above the ground.

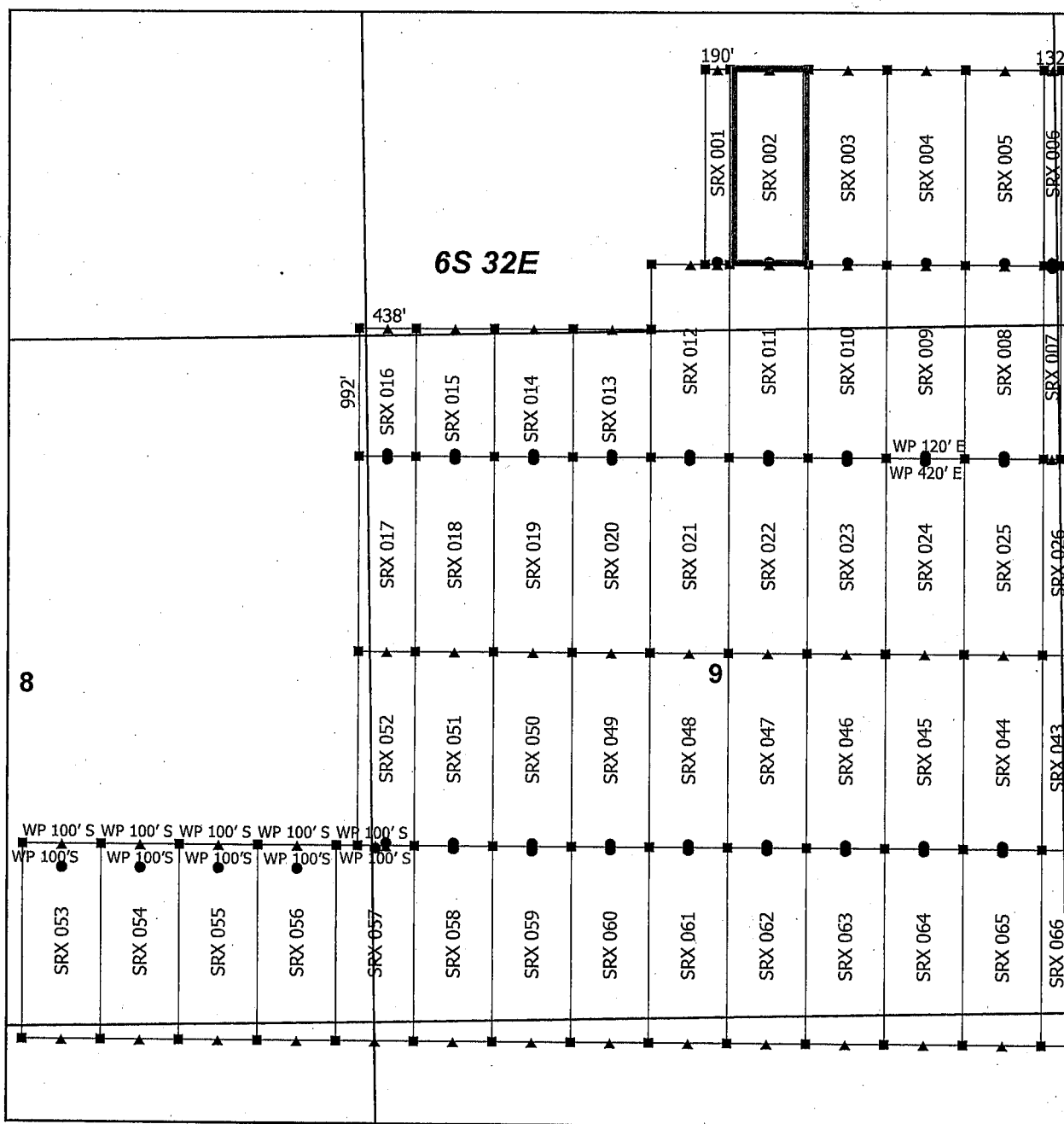
Located, dated and posted on the ground this 17th day of April, 2019.

KENNECOTT EXPLORATION COMPANY



By: Erik Best, its Operating Officer

AMC455352



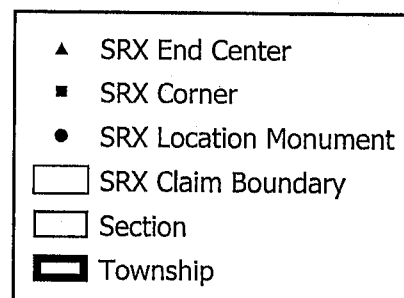
Steeple Rock Claim Block 1, Arizona

Steeple Rock - SRX Lode Mining Claims
T6S and R32E G&SRM
Greenlee County, Arizona
Located April 14 - 26, 2019

Monuments are 1-1/2" by 1-1/2" by 5' Wood Posts projecting at least four feet above the ground. Location Monuments are set 20' inside the Endline along the center of each claim, and are 1500' long X 600' wide unless otherwise depicted and as detailed in the attached Certificate of Location.

TIE POINT: The location monument is tied to the southwest corner of Section 7, Township 7S, Range 32E, G&SRM, Greenlee County, Arizona, its distance as shown on the attached Certificate of Location. Bearings and distance are grid north.

Any overlap onto pre-existing lode claims, or Private Land, is acknowledged as non-locatable, and any overlapping portion is acknowledged as invalid.



0 0.15 0.3
Miles

RECEIVED
BLM AZ STATE OFFICE
2019 JUN 14 P 301
PHOENIX, ARIZONA

Claims Filed By-
Kennecott Exploration Company
2640 West 1700 South
Salt Lake City, UT 84104

AMC455352

When recorded return to:
Kennecott Exploration Company – Land Dept.
2640 West 1700 South
Salt Lake City, UT 84104

RECEIVED
BLM AZ STATE OFFICE
2019 JUN 14 P 3:01
PHOENIX, ARIZONA

ARIZONA NOTICE OF LOCATION
(LODE CLAIM)

NOTICE IS HEREBY GIVEN THAT KENNECOTT EXPLORATION COMPANY, whose mailing address is 2640 West 1700 South, Salt Lake City, Utah 84104 by its undersigned officer, makes this location of the SRX 003 Lode Mining Claim, in Greenlee County, Arizona.

The general course of the claim is from the North to South, and said claim is within the:

<u>Quarter</u>	<u>Section</u>	<u>Township</u>	<u>Range</u>
SE	4	6S	32E
Greenlee County, Arizona, G&SRM.			


This claim is 1500 feet in length and 600 feet in width. This Notice of Location is posted on the centerline of the claim. The claim runs from the location monument on which this notice is posted 1480 feet in a northerly direction to the North endline, and 20 feet in a southerly direction to the South endline. The claim boundaries are marked by six monuments, one at each corner and one at the center of each endline. The location monument on which this notice is posted is situated within Section 4, T6S, R32E, Greenlee County, Arizona, G&SRM, and is approximately 13644 feet East and 37738 feet North from the SW corner of Section 7, T7S, R32E, Greenlee County, Arizona, G&SRM. Any overlaps onto pre-existing lode claims, private or State Land are acknowledged as pre-existing rights and that portion of said overlap is acknowledged as invalid.

The undersigned claims the ground as depicted on the map that is attached to a copy of this Notice of Location filed in the office of the Recorder, Greenlee County, Arizona.

The claim has been monumented in accordance with State and Federal law. Corner, end centers and location monuments are posts, 1-1/2" x 1-1/2" x 5' projecting at least 4' above the ground.

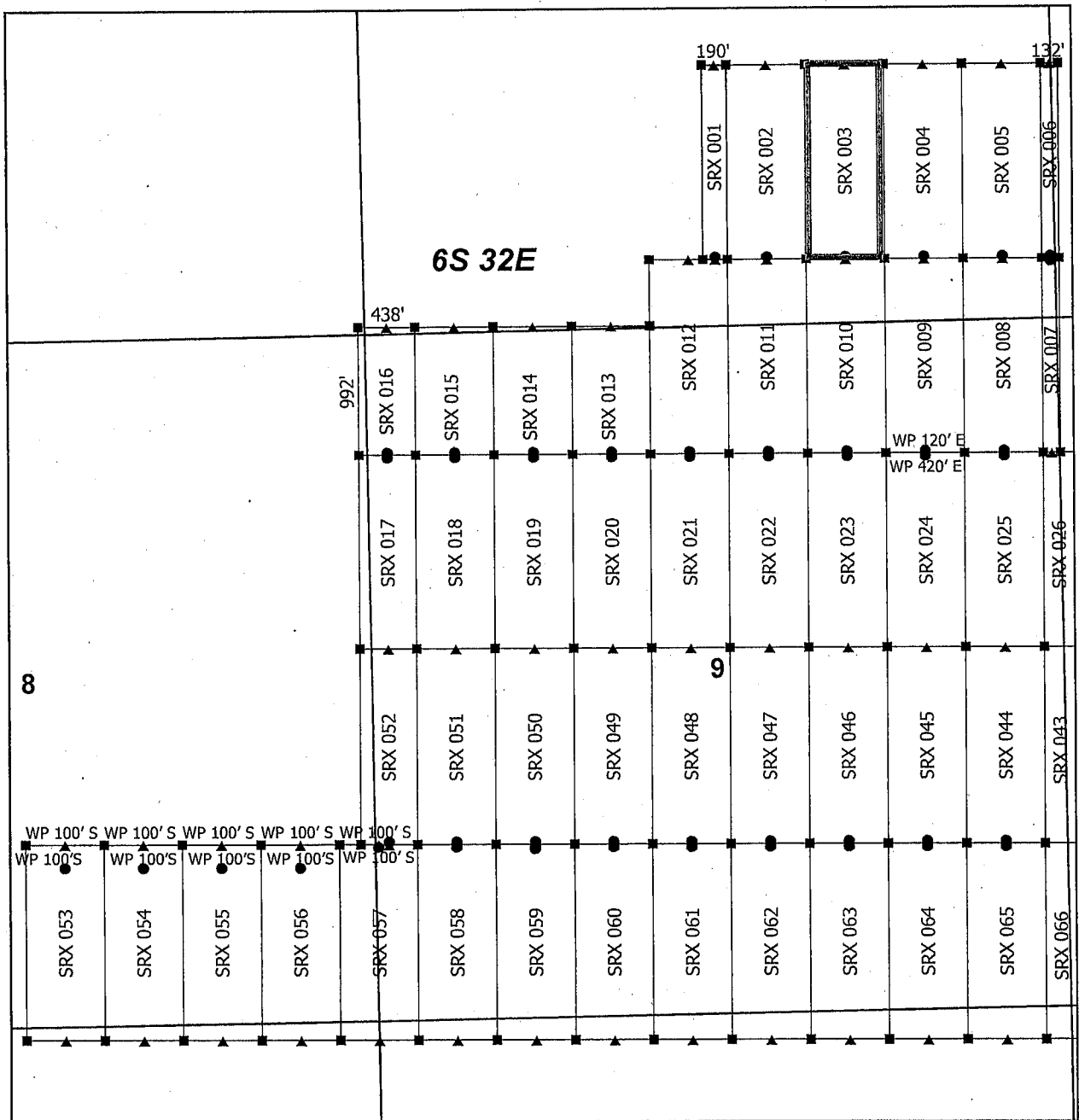
Located, dated and posted on the ground this 17th day of April, 2019.

KENNECOTT EXPLORATION COMPANY



By: Erik Best, Its Operating Officer

AMC455353



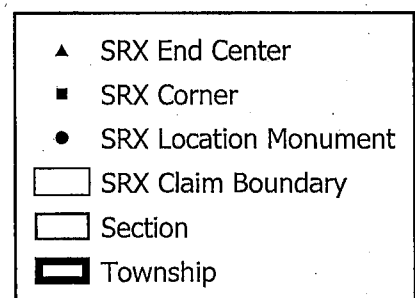
Steeple Rock Claim Block 1, Arizona

Steeple Rock - SRX Lode Mining Claims
T6S and R32E G&SRM
Greenlee County, Arizona
Located April 14 - 26, 2019

Monuments are 1-1/2" by 1-1/2" by 5' Wood Posts projecting at least four feet above the ground. Location Monuments are set 20' inside the Endline along the center of each claim, and are 1500' long X 600' wide unless otherwise depicted and as detailed in the attached Certificate of Location.

TIE POINT: The location monument is tied to the southwest corner of Section 7, Township 7S, Range 32E, G&SRM, Greenlee County, Arizona, its distance as shown on the attached Certificate of Location. Bearings and distance are grid north.

Any overlap onto pre-existing lode claims, or Private Land, is acknowledged as non-locatable, and any overlapping portion is acknowledged as invalid.



0 0.15 0.3
Miles

RECEIVED
BLM AZ STATE OFFICE
2019 JUN 14 P 3:07
PHOENIX, ARIZONA

Claims Filed By-
Kennecott Exploration Company
2640 West 1700 South
Salt Lake City, UT 84104

AMC455353

When recorded return to:
Kennecott Exploration Company – Land Dept.
2640 West 1700 South
Salt Lake City, UT 84104

RECEIVED
BLM AZ STATE OFFICE
2019 JUN 14 P 3:07
PHOENIX, ARIZONA

ARIZONA NOTICE OF LOCATION
(LODE CLAIM)

NOTICE IS HEREBY GIVEN THAT KENNECOTT EXPLORATION COMPANY, whose mailing address is 2640 West 1700 South, Salt Lake City, Utah 84104 by its undersigned officer, makes this location of the SRX 004 Lode Mining Claim, in Greenlee County, Arizona.

The general course of the claim is from the North to South, and said claim is within the:

<u>Quarter</u>	<u>Section</u>	<u>Township</u>	<u>Range</u>
SE	4	6S	32E
Greenlee County, Arizona, G&SRM.			

This claim is 1500 feet in length and 600 feet in width. This Notice of Location is posted on the centerline of the claim. The claim runs from the location monument on which this notice is posted 1480 feet in a northerly direction to the North endline, and 20 feet in a southerly direction to the South endline. The claim boundaries are marked by six monuments, one at each corner and one at the center of each endline. The location monument on which this notice is posted is situated within Section 4, T6S, R32E, Greenlee County, Arizona, G&SRM, and is approximately 14244 feet East and 37738 feet North from the SW corner of Section 7, T7S, R32E, Greenlee County, Arizona, G&SRM. Any overlaps onto pre-existing lode claims, private or State Land are acknowledged as pre-existing rights and that portion of said overlap is acknowledged as invalid.

The undersigned claims the ground as depicted on the map that is attached to a copy of this Notice of Location filed in the office of the Recorder, Greenlee County, Arizona.

The claim has been monumented in accordance with State and Federal law. Corner, end centers and location monuments are posts, 1-1/2" x 1-1/2" x 5' projecting at least 4' above the ground.

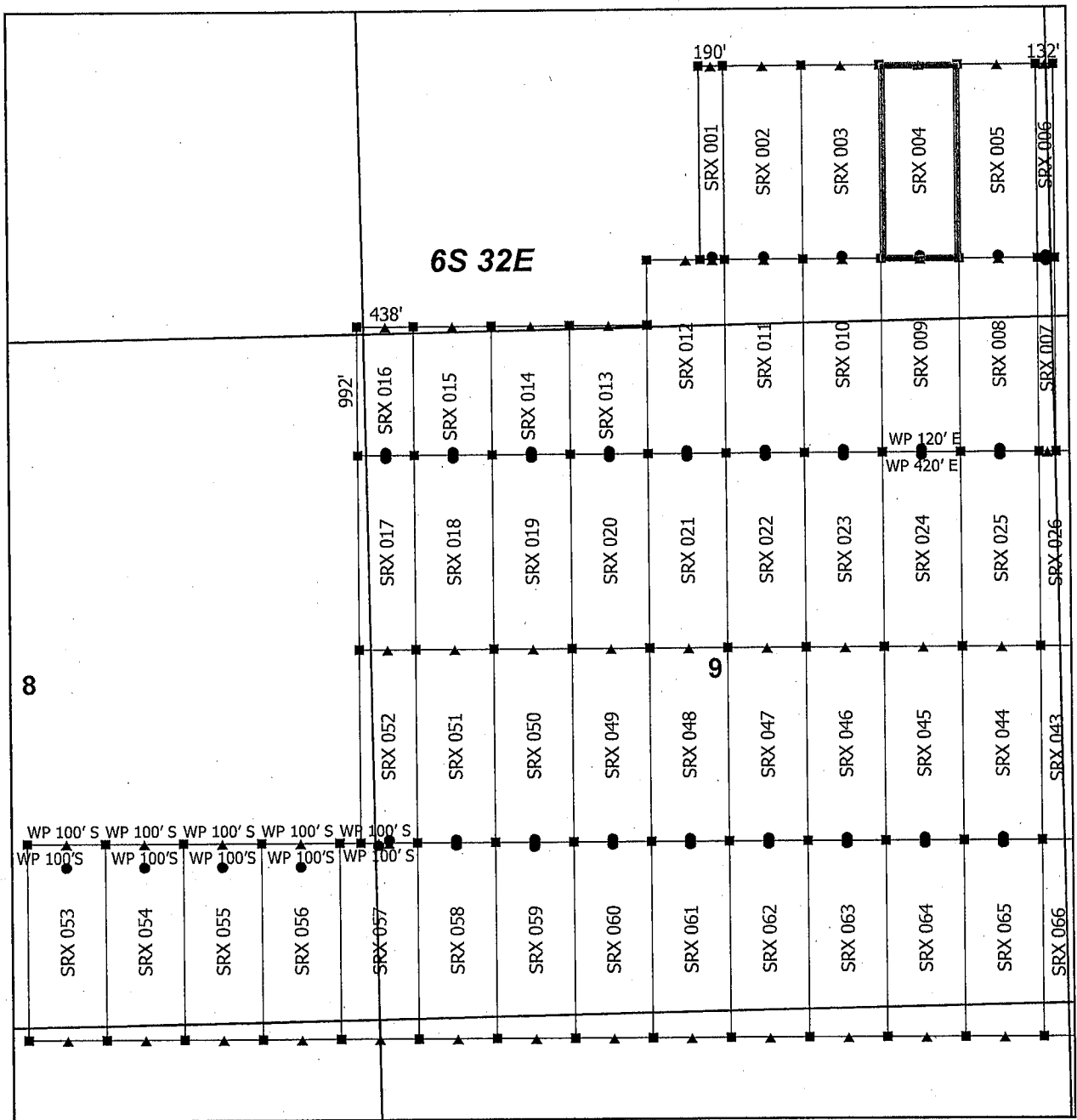
Located, dated and posted on the ground this 17th day of April, 2019.

KENNECOTT EXPLORATION COMPANY



By: Erik Best, its Operating Officer

AMC455354



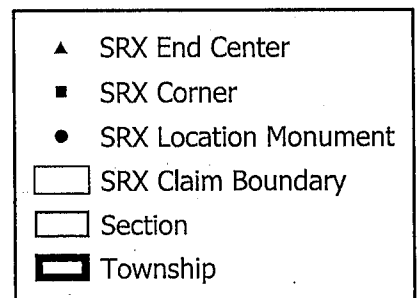
Steeple Rock Claim Block 1, Arizona

Steeple Rock - SRX Lode Mining Claims
T6S and R32E G&SRM
Greenlee County, Arizona
Located April 14 - 26, 2019

Monuments are 1-1/2" by 1-1/2" by 5' Wood Posts projecting at least four feet above the ground. Location Monuments are set 20' inside the Endline along the center of each claim, and are 1500' long X 600' wide unless otherwise depicted and as detailed in the attached Certificate of Location.

TIE POINT: The location monument is tied to the southwest corner of Section 7, Township 7S, Range 32E, G&SRM, Greenlee County, Arizona, its distance as shown on the attached Certificate of Location. Bearings and distance are grid north.

Any overlap onto pre-existing lode claims, or Private Land, is acknowledged as non-locatable, and any overlapping portion is acknowledged as invalid.



0 0.15 0.3
Miles

RECEIVED
BLM AZ STATE OFFICE
2019 JUN 14 P 3:07
PHOENIX, ARIZONA

Claims Filed By-
Kennecott Exploration Company
2640 West 1700 South
Salt Lake City, UT 84104

AMC455354

RECEIVED
BLM AZ STATE OFFICE
2019 JUN 14 P 3:07
PHOENIX, ARIZONA

When recorded return to:
Kennecott Exploration Company – Land Dept.
2640 West 1700 South
Salt Lake City, UT 84104

ARIZONA NOTICE OF LOCATION
(LODE CLAIM)

NOTICE IS HEREBY GIVEN THAT KENNECOTT EXPLORATION COMPANY, whose mailing address is 2640 West 1700 South, Salt Lake City, Utah 84104 by its undersigned officer, makes this location of the SRX 005 Lode Mining Claim, in Greenlee County, Arizona.

The general course of the claim is from the North to South, and said claim is within the:

<u>Quarter</u>	<u>Section</u>	<u>Township</u>	<u>Range</u>
SE	4	6S	32E

Greenlee County, Arizona, G&SRM.


This claim is 1500 feet in length and 600 feet in width. This Notice of Location is posted on the centerline of the claim. The claim runs from the location monument on which this notice is posted 1480 feet in a northerly direction to the North endline, and 20 feet in a southerly direction to the South endline. The claim boundaries are marked by six monuments, one at each corner and one at the center of each endline. The location monument on which this notice is posted is situated within Section 4, T6S, R32E, Greenlee County, Arizona, G&SRM, and is approximately 14844 feet East and 37738 feet North from the SW corner of Section 7, T7S, R32E, Greenlee County, Arizona, G&SRM. Any overlaps onto pre-existing lode claims, private or State Land are acknowledged as pre-existing rights and that portion of said overlap is acknowledged as invalid.

The undersigned claims the ground as depicted on the map that is attached to a copy of this Notice of Location filed in the office of the Recorder, Greenlee County, Arizona.

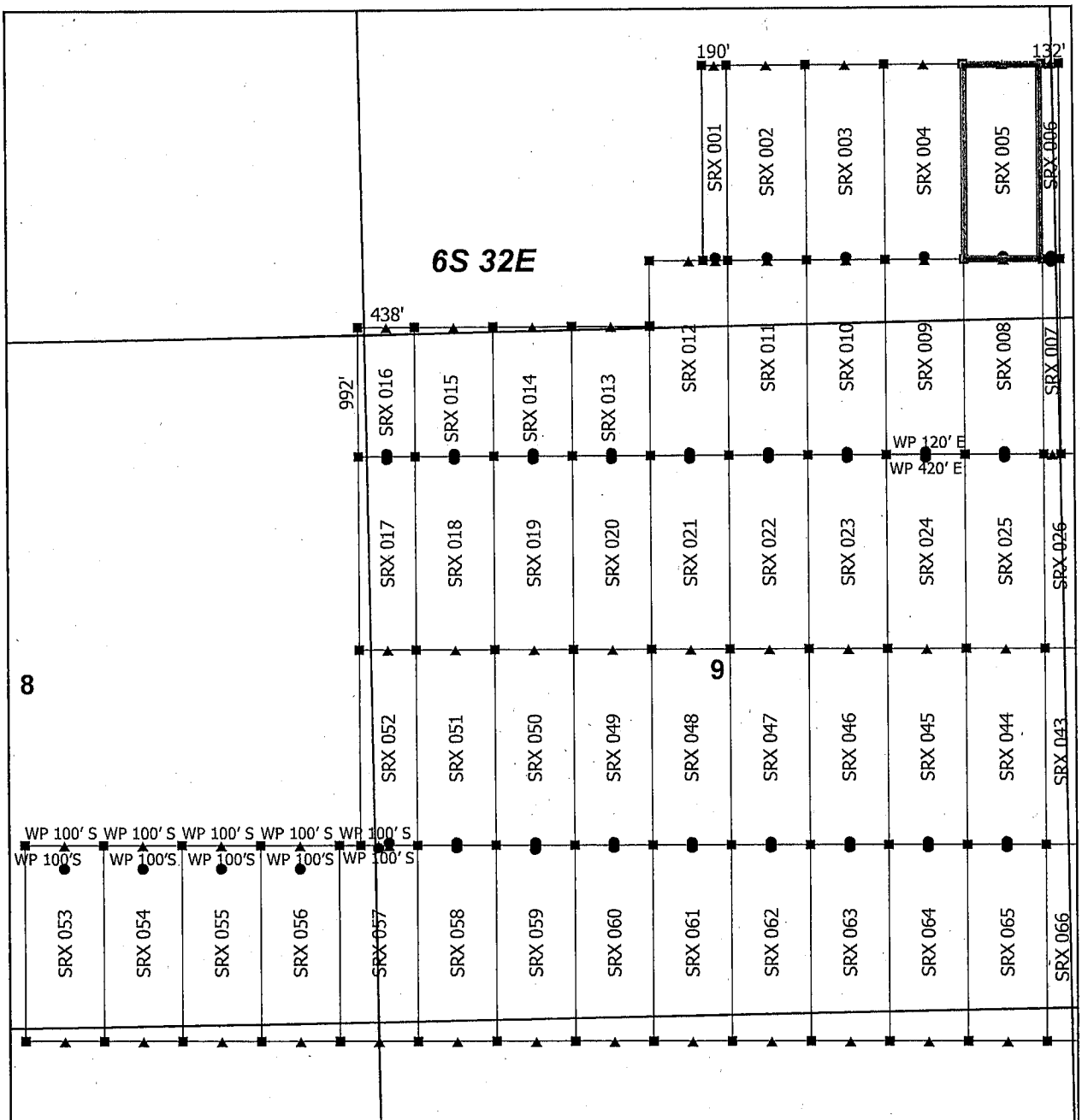
The claim has been monumented in accordance with State and Federal law. Corner, end centers and location monuments are posts, 1-1/2" x 1-1/2" x 5' projecting at least 4' above the ground.

Located, dated and posted on the ground this 17th day of April, 2019.

KENNECOTT EXPLORATION COMPANY

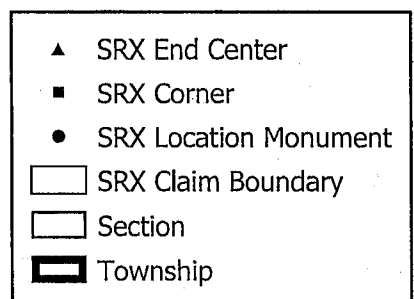

By: Erik Best, its Operating Officer

AMC455358



Steeple Rock Claim Block 1, Arizona

Steeple Rock - SRX Lode Mining Claims
T6S and R32E G&SRM
Greenlee County, Arizona
Located April 14 - 26, 2019



0 0.15 0.3
Miles

Monuments are 1-1/2" by 1-1/2" by 5' Wood Posts projecting at least four feet above the ground. Location Monuments are set 20' inside the Endline along the center of each claim, and are 1500' long X 600' wide unless otherwise depicted and as detailed in the attached Certificate of Location.

TIE POINT: The location monument is tied to the southwest corner of Section 7, Township 7S, Range 32E, G&SRM, Greenlee County, Arizona, its distance as shown on the attached Certificate of Location. Bearings and distance are grid north.

Any overlap onto pre-existing lode claims, or Private Land, is acknowledged as non-locatable, and any overlapping portion is acknowledged as invalid.

Claims Filed By-
Kennecott Exploration Company
2640 West 1700 South
Salt Lake City, UT 84104

RECEIVED
BLM AZ STATE OFFICE
2019 JUN 14 P 3:07
PHOENIX, ARIZONA

AMC455355

When recorded return to:
Kennecott Exploration Company – Land Dept.
2640 West 1700 South
Salt Lake City, UT 84104

RECEIVED
BLM AZ STATE OFFICE
2019 JUN 14 P 3:07
PHOENIX, ARIZONA

ARIZONA NOTICE OF LOCATION
(LODE CLAIM)

NOTICE IS HEREBY GIVEN THAT KENNECOTT EXPLORATION COMPANY, whose mailing address is 2640 West 1700 South, Salt Lake City, Utah 84104 by its undersigned officer, makes this location of the SRX 006 Lode Mining Claim, in Greenlee County, Arizona.

The general course of the claim is from the North to South, and said claim is within the:

<u>Quarter</u>	<u>Section</u>	<u>Township</u>	<u>Range</u>
SE	4	6S	32E
SW	3	6S	32E

Greenlee County, Arizona, G&SRM.

This claim is 1500 feet in length and 132 feet in width. This Notice of Location is posted on the centerline of the claim. The claim runs from the location monument on which this notice is posted 1480 feet in a northerly direction to the North endline, and 20 feet in a southerly direction to the South endline. The claim boundaries are marked by six monuments, one at each corner and one at the center of each endline. The location monument on which this notice is posted is situated within Section 4, T6S, R32E, Greenlee County, Arizona, G&SRM, and is approximately 15210 feet East and 37738 feet North from the SW corner of Section 7, T7S, R32E, Greenlee County, Arizona, G&SRM. Any overlaps onto pre-existing lode claims, private or State Land are acknowledged as pre-existing rights and that portion of said overlap is acknowledged as invalid.

The undersigned claims the ground as depicted on the map that is attached to a copy of this Notice of Location filed in the office of the Recorder, Greenlee County, Arizona.

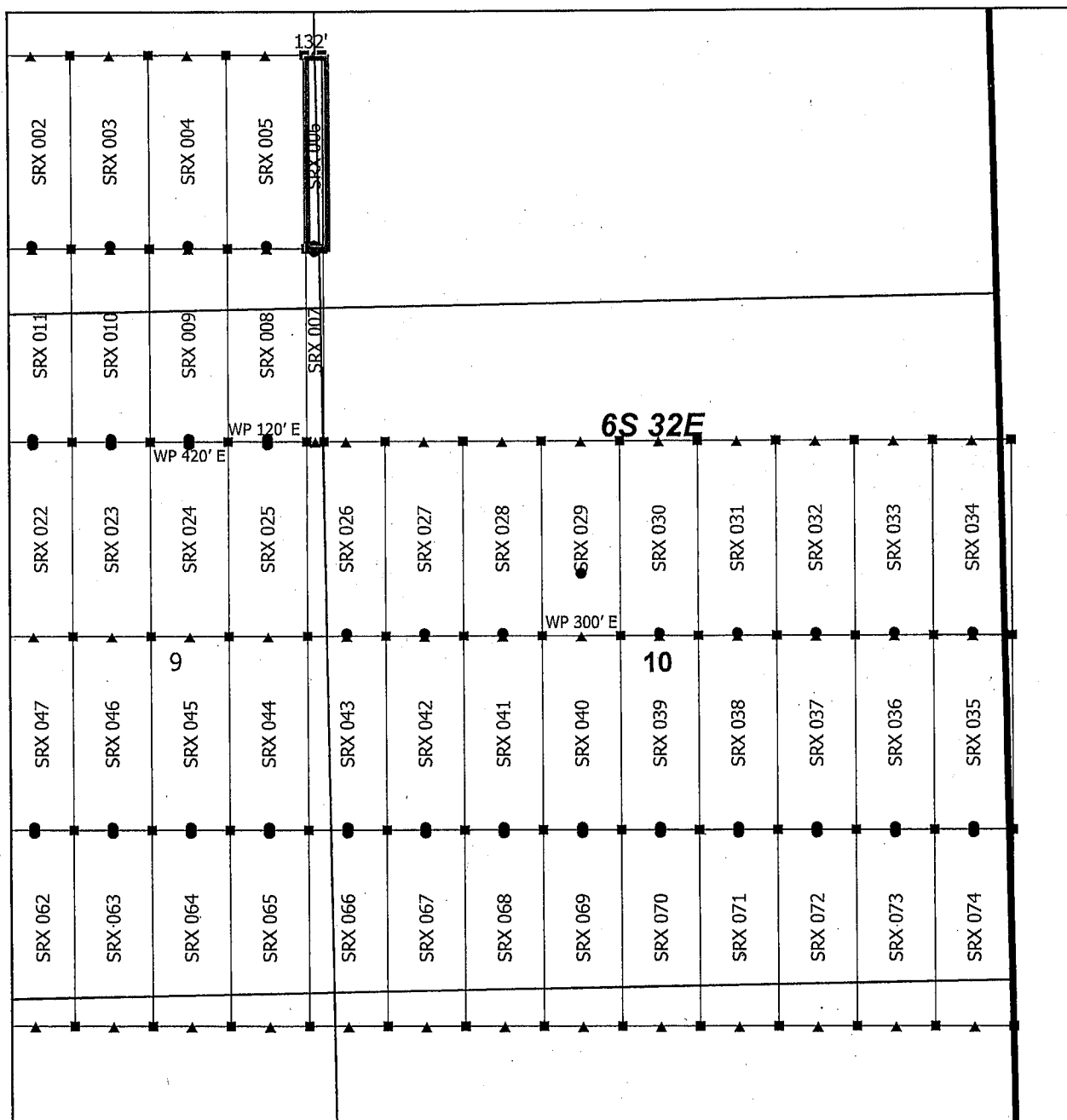
The claim has been monumented in accordance with State and Federal law. Corner, end centers and location monuments are posts, 1-1/2" x 1-1/2" x 5' projecting at least 4' above the ground.

Located, dated and posted on the ground this 17th day of April, 2019.

KENNECOTT EXPLORATION COMPANY


By: Erik Best, its Operating Officer

AMC455356



Steeple Rock Claim Block 2, Arizona

Steeple Rock - SRX Lode Mining Claims
T6S and R32E G&SRM
Greenlee County, Arizona
Located April 14 - 26, 2019

Monuments are 1-1/2" by 1-1/2" by 5' Wood Posts projecting at least four feet above the ground. Location Monuments are set 20' inside the Endline along the center of each claim, and are 1500' long X 600' wide unless otherwise depicted and as detailed in the attached Certificate of Location.

TIE POINT: The location monument is tied to the southwest corner of Section 7, Township 7S, Range 32E, G&SRM, Greenlee County, Arizona, its distance as shown on the attached Certificate of Location. Bearings and distance are grid north.

Any overlap onto pre-existing lode claims, or Private Land, is acknowledged as non-locatable, and any overlapping portion is acknowledged as invalid.

Claims Filed By-
Kennecott Exploration Company
2640 West 1700 South
Salt Lake City, UT 84104

AM0455356

RECEIVED
BLM AZ STATE OFFICE
2019 JUN 14 P 3:07
PHOENIX, ARIZONA

When recorded return to:
Kennecott Exploration Company – Land Dept.
2640 West 1700 South
Salt Lake City, UT 84104

ARIZONA NOTICE OF LOCATION
(LODE CLAIM)

NOTICE IS HEREBY GIVEN THAT KENNECOTT EXPLORATION COMPANY, whose mailing address is 2640 West 1700 South, Salt Lake City, Utah 84104 by its undersigned officer, makes this location of the SRX 007 Lode Mining Claim, in Greenlee County, Arizona.

The general course of the claim is from the North to South, and said claim is within the:

<u>Quarter</u>	<u>Section</u>	<u>Township</u>	<u>Range</u>
SE	4	6S	32E
SW	3	6S	32E
NE	9	6S	32E
NW	10	6S	32E

Greenlee County, Arizona, G&SRM.


This claim is 1500 feet in length and 132 feet in width. This Notice of Location is posted on the centerline of the claim. The claim runs from the location monument on which this notice is posted 20 feet in a northerly direction to the North endline, and 1480 feet in a southerly direction to the South endline. The claim boundaries are marked by six monuments, one at each corner and one at the center of each endline. The location monument on which this notice is posted is situated within Section 4, T6S, R32E, Greenlee County, Arizona, G&SRM, and is approximately 15210 feet East and 37698 feet North from the SW corner of Section 7, T7S, R32E, Greenlee County, Arizona, G&SRM. Any overlaps onto pre-existing lode claims, private or State Land are acknowledged as pre-existing rights and that portion of said overlap is acknowledged as invalid.

The undersigned claims the ground as depicted on the map that is attached to a copy of this Notice of Location filed in the office of the Recorder, Greenlee County, Arizona.

The claim has been monumented in accordance with State and Federal law. Corner, end centers and location monuments are posts, 1-1/2" x 1-1/2" x 5' projecting at least 4' above the ground.

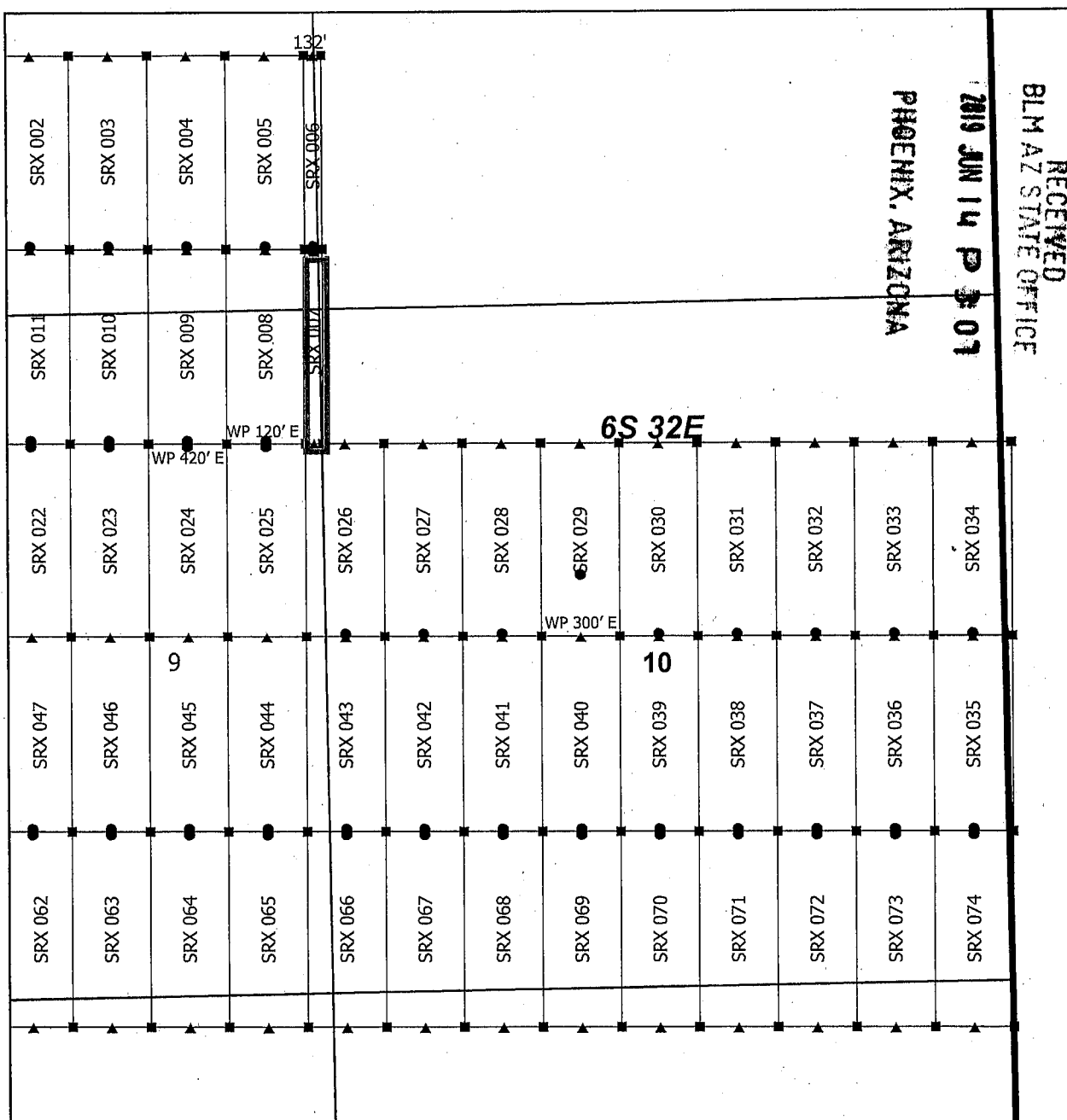
Located, dated and posted on the ground this 17th day of April, 2019.

KENNECOTT EXPLORATION COMPANY



By: Erik Best, its Operating Officer

AMC455357



Steeple Rock Claim Block 2, Arizona

Steeple Rock - SRX Lode Mining Claims
T6S and R32E G&SRM
Greenlee County, Arizona
Located April 14 - 26, 2019

Monuments are 1-1/2" by 1-1/2" by 5' Wood Posts projecting at least four feet above the ground. Location Monuments are set 20' inside the Endline along the center of each claim, and are 1500' long X 600' wide unless otherwise depicted and as detailed in the attached Certificate of Location.

TIE POINT: The location monument is tied to the southwest corner of Section 7, Township 7S, Range 32E, G&SRM, Greenlee County, Arizona, its distance as shown on the attached Certificate of Location. Bearings and distance are grid north.

Any overlap onto pre-existing lode claims, or Private Land, is acknowledged as non-locatable, and any overlapping portion is acknowledged as invalid.

Claims Filed By-
Kennecott Exploration Company
2640 West 1700 South
Salt Lake City, UT 84104

AMC455357

When recorded return to:
Kennecott Exploration Company – Land Dept.
2640 West 1700 South
Salt Lake City, UT 84104

RECEIVED
BLM AZ STATE OFFICE
2019 JUN 14 P 3:07
PHOENIX, ARIZONA

ARIZONA NOTICE OF LOCATION
(LODE CLAIM)

NOTICE IS HEREBY GIVEN THAT KENNECOTT EXPLORATION COMPANY, whose mailing address is 2640 West 1700 South, Salt Lake City, Utah 84104 by its undersigned officer, makes this location of the SRX 008 Lode Mining Claim, in Greenlee County, Arizona.

The general course of the claim is from the North to South, and said claim is within the:

<u>Quarter</u>	<u>Section</u>	<u>Township</u>	<u>Range</u>
NE	9	6S	32E
SE	4	6S	32E
Greenlee County, Arizona, G&SRM.			

This claim is 1500 feet in length and 600 feet in width. This Notice of Location is posted on the centerline of the claim. The claim runs from the location monument on which this notice is posted 1480 feet in a northerly direction to the North endline, and 20 feet in a southerly direction to the South endline. The claim boundaries are marked by six monuments, one at each corner and one at the center of each endline. The location monument on which this notice is posted is situated within Section 9, T6S, R32E, Greenlee County, Arizona, G&SRM, and is approximately 14844 feet East and 36238 feet North from the SW corner of Section 7, T7S, R32E, Greenlee County, Arizona, G&SRM. WP SW COR SRX 008 IS 120' E. Any overlaps onto pre-existing lode claims, private or State Land are acknowledged as pre-existing rights and that portion of said overlap is acknowledged as invalid.

The undersigned claims the ground as depicted on the map that is attached to a copy of this Notice of Location filed in the office of the Recorder, Greenlee County, Arizona.

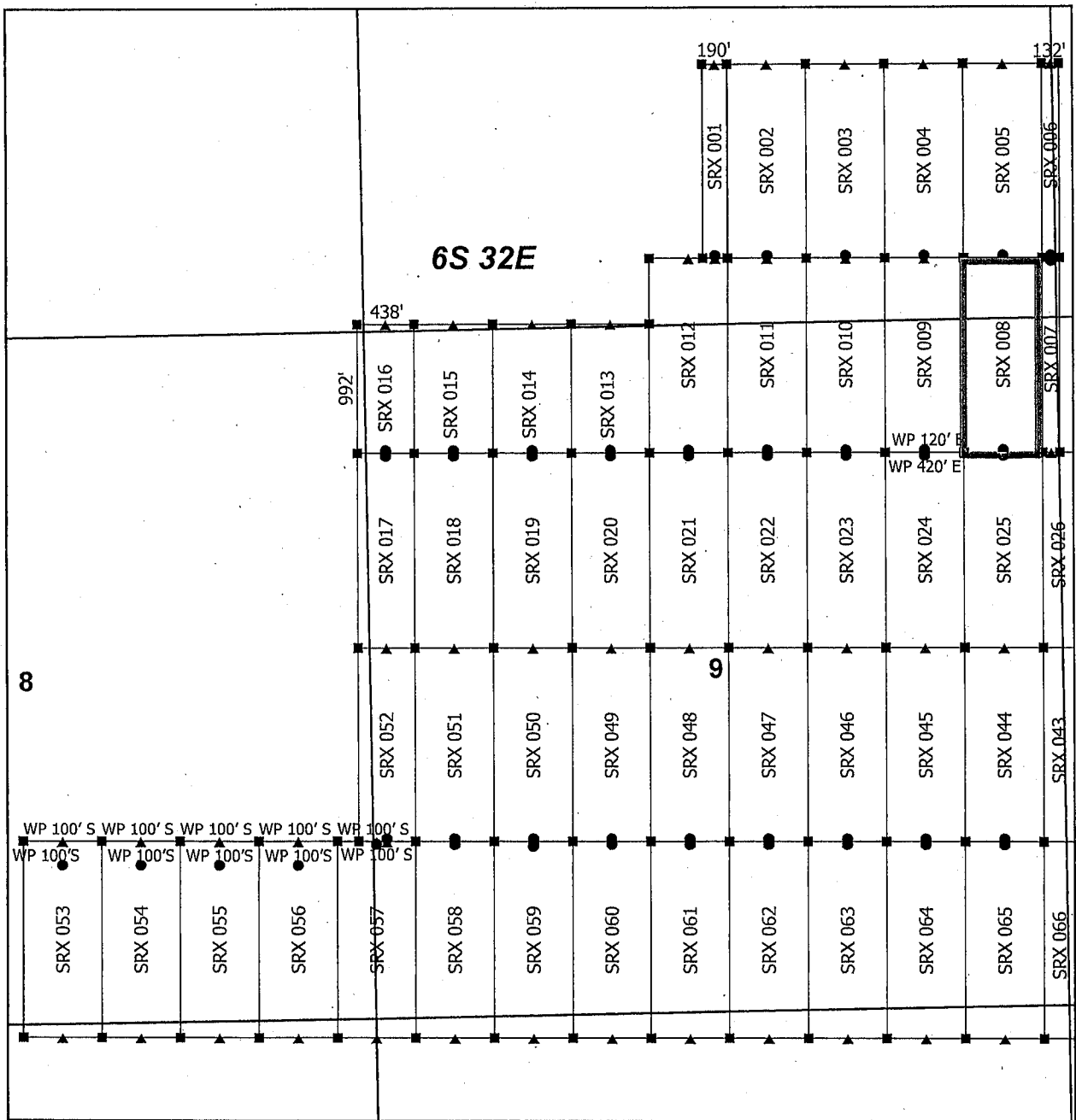
The claim has been monumented in accordance with State and Federal law. Corner, end centers and location monuments are posts, 1-1/2" x 1-1/2" x 5' projecting at least 4' above the ground.

Located, dated and posted on the ground this 17th day of April, 2019.

KENNECOTT EXPLORATION COMPANY


By: Erik Best, its Operating Officer

AMC455358



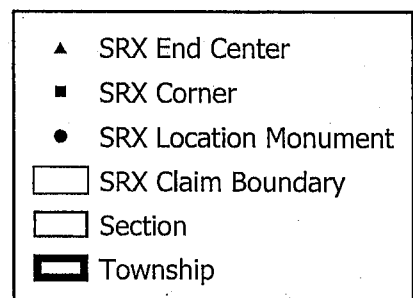
Steeple Rock Claim Block 1, Arizona

Steeple Rock - SRX Lode Mining Claims
T6S and R32E G&SRM
Greenlee County, Arizona
Located April 14 - 26, 2019

Monuments are 1-1/2" by 1-1/2" by 5' Wood Posts projecting at least four feet above the ground. Location Monuments are set 20' inside the Endline along the center of each claim, and are 1500' long X 600' wide unless otherwise depicted and as detailed in the attached Certificate of Location.

TIE POINT: The location monument is tied to the southwest corner of Section 7, Township 7S, Range 32E, G&SRM, Greenlee County, Arizona, its distance as shown on the attached Certificate of Location. Bearings and distance are grid north.

Any overlap onto pre-existing lode claims, or Private Land, is acknowledged as non-locatable, and any overlapping portion is acknowledged as invalid.



0 0.15 0.3
Miles

RECEIVED
BLM AZ STATE OFFICE
2019 JUN 14 P 3:07
PHOENIX, ARIZONA

Claims Filed By-
Kennecott Exploration Company
2640 West 1700 South
Salt Lake City, UT 84104

AMC455358

When recorded return to:
Kennecott Exploration Company – Land Dept.
2640 West 1700 South
Salt Lake City, UT 84104

RECEIVED
BLM AZ STATE OFFICE
2019 JUN 14 P 3:08
PHOENIX, ARIZONA

ARIZONA NOTICE OF LOCATION
(LODE CLAIM)

NOTICE IS HEREBY GIVEN THAT KENNECOTT EXPLORATION COMPANY, whose mailing address is 2640 West 1700 South, Salt Lake City, Utah 84104 by its undersigned officer, makes this location of the SRX 009 Lode Mining Claim, in Greenlee County, Arizona.

The general course of the claim is from the North to South, and said claim is within the:

<u>Quarter</u>	<u>Section</u>	<u>Township</u>	<u>Range</u>
NE	9	6S	32E
SE	4	6S	32E

Greenlee County, Arizona, G&SRM.

This claim is 1500 feet in length and 600 feet in width. This Notice of Location is posted on the centerline of the claim. The claim runs from the location monument on which this notice is posted 1480 feet in a northerly direction to the North endline, and 20 feet in a southerly direction to the South endline. The claim boundaries are marked by six monuments, one at each corner and one at the center of each endline. The location monument on which this notice is posted is situated within Section 9, T6S, R32E, Greenlee County, Arizona, G&SRM, and is approximately 14244 feet East and 36238 feet North from the SW corner of Section 7, T7S, R32E, Greenlee County, Arizona, G&SRM. WP S END CENTER SRX 009 IS 420' E; WP SE COR SRX 009 IS 120' E. Any overlaps onto pre-existing lode claims, private or State Land are acknowledged as pre-existing rights and that portion of said overlap is acknowledged as invalid.

The undersigned claims the ground as depicted on the map that is attached to a copy of this Notice of Location filed in the office of the Recorder, Greenlee County, Arizona.

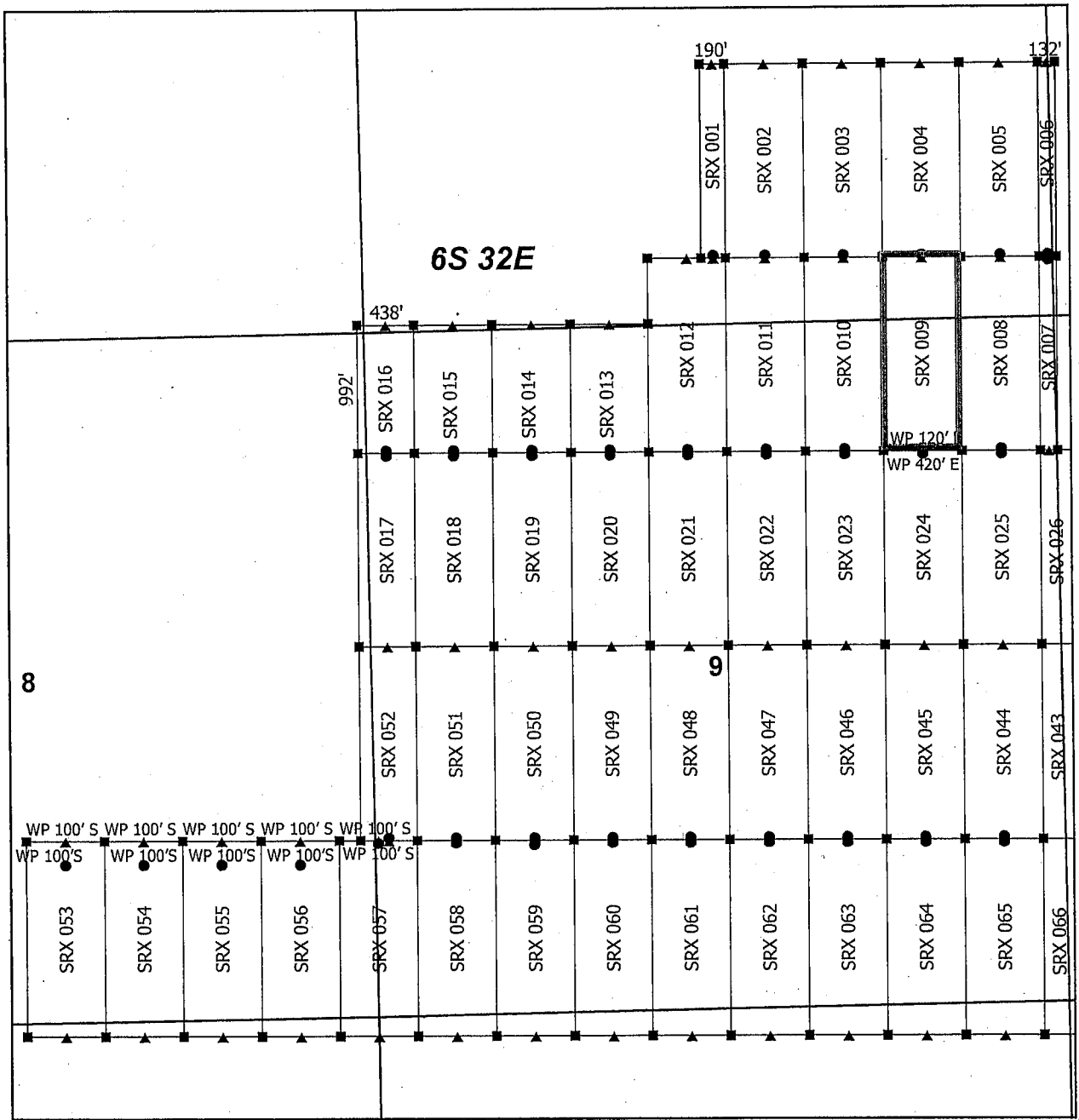
The claim has been monumented in accordance with State and Federal law. Corner, end centers and location monuments are posts, 1-1/2" x 1-1/2" x 5' projecting at least 4' above the ground.

Located, dated and posted on the ground this 18th day of April, 2019.

KENNECOTT EXPLORATION COMPANY


By: Erik Best, its Operating Officer

AMC455359



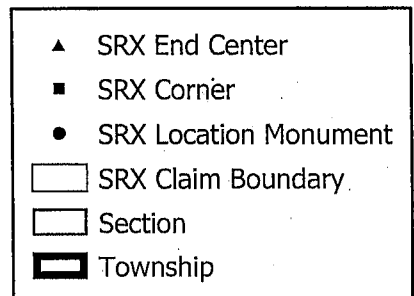
Steeple Rock Claim Block 1, Arizona

Steeple Rock - SRX Lode Mining Claims
T6S and R32E G&SRM
Greenlee County, Arizona
Located April 14 - 26, 2019

Monuments are 1-1/2" by 1-1/2" by 5' Wood Posts projecting at least four feet above the ground. Location Monuments are set 20' inside the Endline along the center of each claim, and are 1500' long X 600' wide unless otherwise depicted and as detailed in the attached Certificate of Location.

TIE POINT: The location monument is tied to the southwest corner of Section 7, Township 7S, Range 32E, G&SRM, Greenlee County, Arizona, its distance as shown on the attached Certificate of Location. Bearings and distance are grid north.

Any overlap onto pre-existing lode claims, or Private Land, is acknowledged as non-locatable, and any overlapping portion is acknowledged as invalid.



0 0.15 0.3 Miles

RECEIVED
BLM AZ STATE OFFICE
2019 JUN 14 P 3:08
PHOENIX, ARIZONA

Claims Filed By-
Kennecott Exploration Company
2640 West 1700 South
Salt Lake City, UT 84104

AMC455359

When recorded return to:
Kennecott Exploration Company – Land Dept.
2640 West 1700 South
Salt Lake City, UT 84104

RECEIVED
BLM AZ STATE OFFICE
2019 JUN 14 P 3:08
PHOENIX, ARIZONA

ARIZONA NOTICE OF LOCATION
(LODE CLAIM)

NOTICE IS HEREBY GIVEN THAT KENNECOTT EXPLORATION COMPANY, whose mailing address is 2640 West 1700 South, Salt Lake City, Utah 84104 by its undersigned officer, makes this location of the SRX 010 Lode Mining Claim, in Greenlee County, Arizona.

The general course of the claim is from the North to South, and said claim is within the:

<u>Quarter</u>	<u>Section</u>	<u>Township</u>	<u>Range</u>
NE	9	6S	32E
SE	4	6S	32E

Greenlee County, Arizona, G&SRM.

This claim is 1500 feet in length and 600 feet in width. This Notice of Location is posted on the centerline of the claim. The claim runs from the location monument on which this notice is posted 1480 feet in a northerly direction to the North endline, and 20 feet in a southerly direction to the South endline. The claim boundaries are marked by six monuments, one at each corner and one at the center of each endline. The location monument on which this notice is posted is situated within Section 9, T6S, R32E, Greenlee County, Arizona, G&SRM, and is approximately 13644 feet East and 36238 feet North from the SW corner of Section 7, T7S, R32E, Greenlee County, Arizona, G&SRM. Any overlaps onto pre-existing lode claims, private or State Land are acknowledged as pre-existing rights and that portion of said overlap is acknowledged as invalid.

The undersigned claims the ground as depicted on the map that is attached to a copy of this Notice of Location filed in the office of the Recorder, Greenlee County, Arizona.

The claim has been monumented in accordance with State and Federal law. Corner, end centers and location monuments are posts, 1-1/2" x 1-1/2" x 5' projecting at least 4' above the ground.

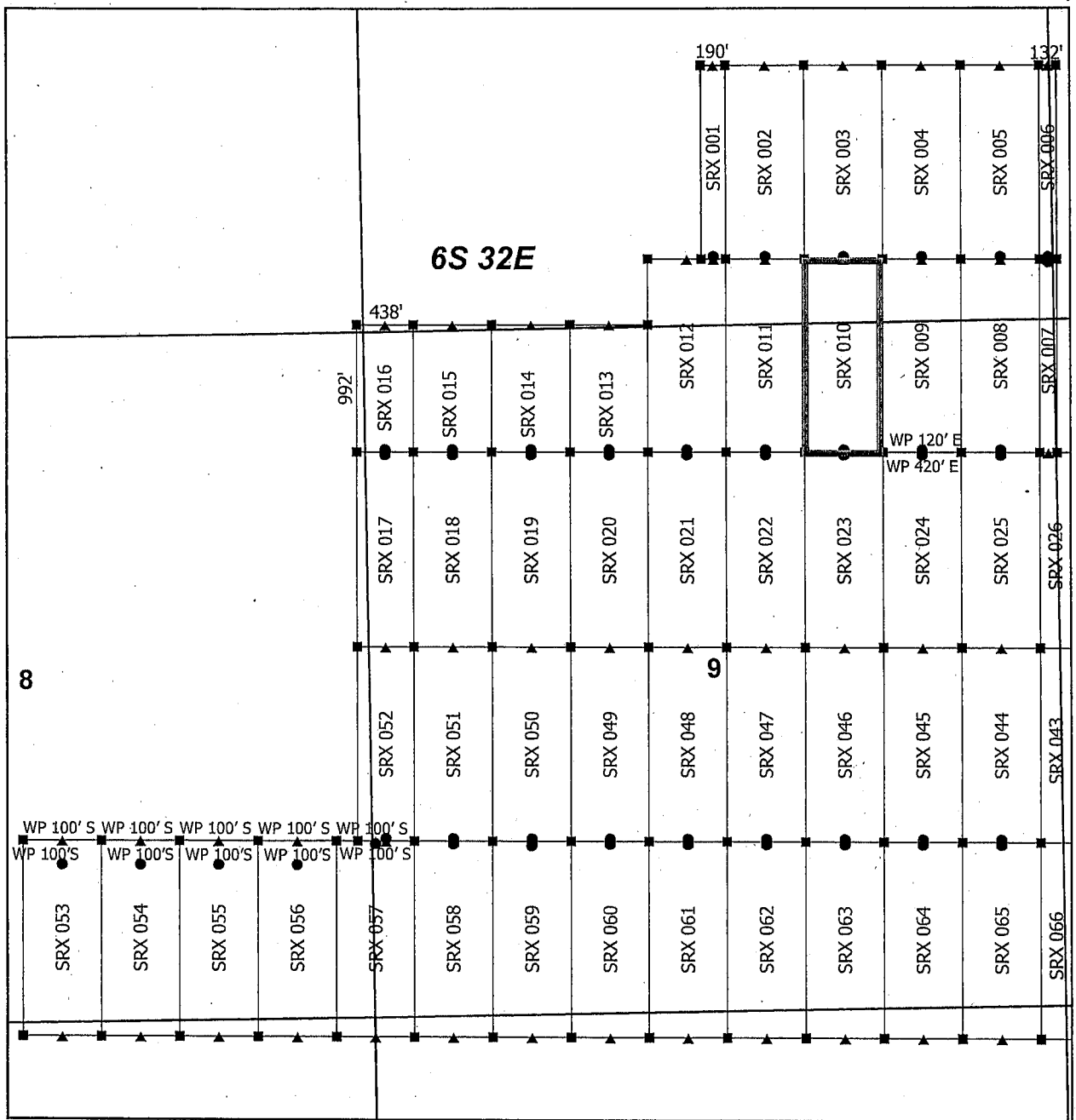
Located, dated and posted on the ground this 18th day of April, 2019.

KENNECOTT EXPLORATION COMPANY



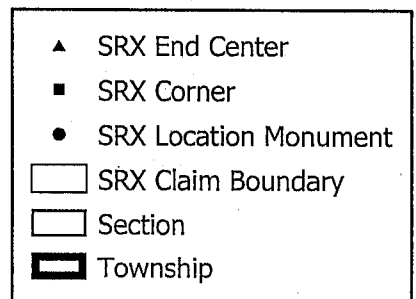
By: Erik Best, its Operating Officer

AMC455360



Steeple Rock Claim Block 1, Arizona

Steeple Rock - SRX Lode Mining Claims
T6S and R32E G&SRM
Greenlee County, Arizona
Located April 14 - 26, 2019



0 0.15 0.3
Miles

Monuments are 1-1/2" by 1-1/2" by 5' Wood Posts projecting at least four feet above the ground. Location Monuments are set 20' inside the Endline along the center of each claim, and are 1500' long X 600' wide unless otherwise depicted and as detailed in the attached Certificate of Location.

TIE POINT: The location monument is tied to the southwest corner of Section 7, Township 7S, Range 32E, G&SRM, Greenlee County, Arizona, its distance as shown on the attached Certificate of Location. Bearings and distance are grid north.

Any overlap onto pre-existing lode claims, or Private Land, is acknowledged as non-locatable, and any overlapping portion is acknowledged as invalid.

Claims Filed By-
Kennecott Exploration Company
2640 West 1700 South
Salt Lake City, UT 84104

RECEIVED
BLM AZ STATE OFFICE
2019 JUN 14 P 3 08
PHOENIX, ARIZONA

AMC455360

When recorded return to:
Kennecott Exploration Company – Land Dept.
2640 West 1700 South
Salt Lake City, UT 84104

RECEIVED
BLM AZ STATE OFFICE
2019 JUN 14 P 3:08
PHOENIX, ARIZONA

ARIZONA NOTICE OF LOCATION
(LODE CLAIM)

NOTICE IS HEREBY GIVEN THAT KENNECOTT EXPLORATION COMPANY, whose mailing address is 2640 West 1700 South, Salt Lake City, Utah 84104 by its undersigned officer, makes this location of the SRX 011 Lode Mining Claim, in Greenlee County, Arizona.

The general course of the claim is from the North to South, and said claim is within the:

<u>Quarter</u>	<u>Section</u>	<u>Township</u>	<u>Range</u>
NE	9	6S	32E
SE	4	6S	32E

Greenlee County, Arizona, G&SRM.

This claim is 1500 feet in length and 600 feet in width. This Notice of Location is posted on the centerline of the claim. The claim runs from the location monument on which this notice is posted 1480 feet in a northerly direction to the North endline, and 20 feet in a southerly direction to the South endline. The claim boundaries are marked by six monuments, one at each corner and one at the center of each endline. The location monument on which this notice is posted is situated within Section 9, T6S, R32E, Greenlee County, Arizona, G&SRM, and is approximately 13044 feet East and 36238 feet North from the SW corner of Section 7, T7S, R32E, Greenlee County, Arizona, G&SRM. Any overlaps onto pre-existing lode claims, private or State Land are acknowledged as pre-existing rights and that portion of said overlap is acknowledged as invalid.

The undersigned claims the ground as depicted on the map that is attached to a copy of this Notice of Location filed in the office of the Recorder, Greenlee County, Arizona.

The claim has been monumented in accordance with State and Federal law. Corner, end centers and location monuments are posts, 1-1/2" x 1-1/2" x 5' projecting at least 4' above the ground.

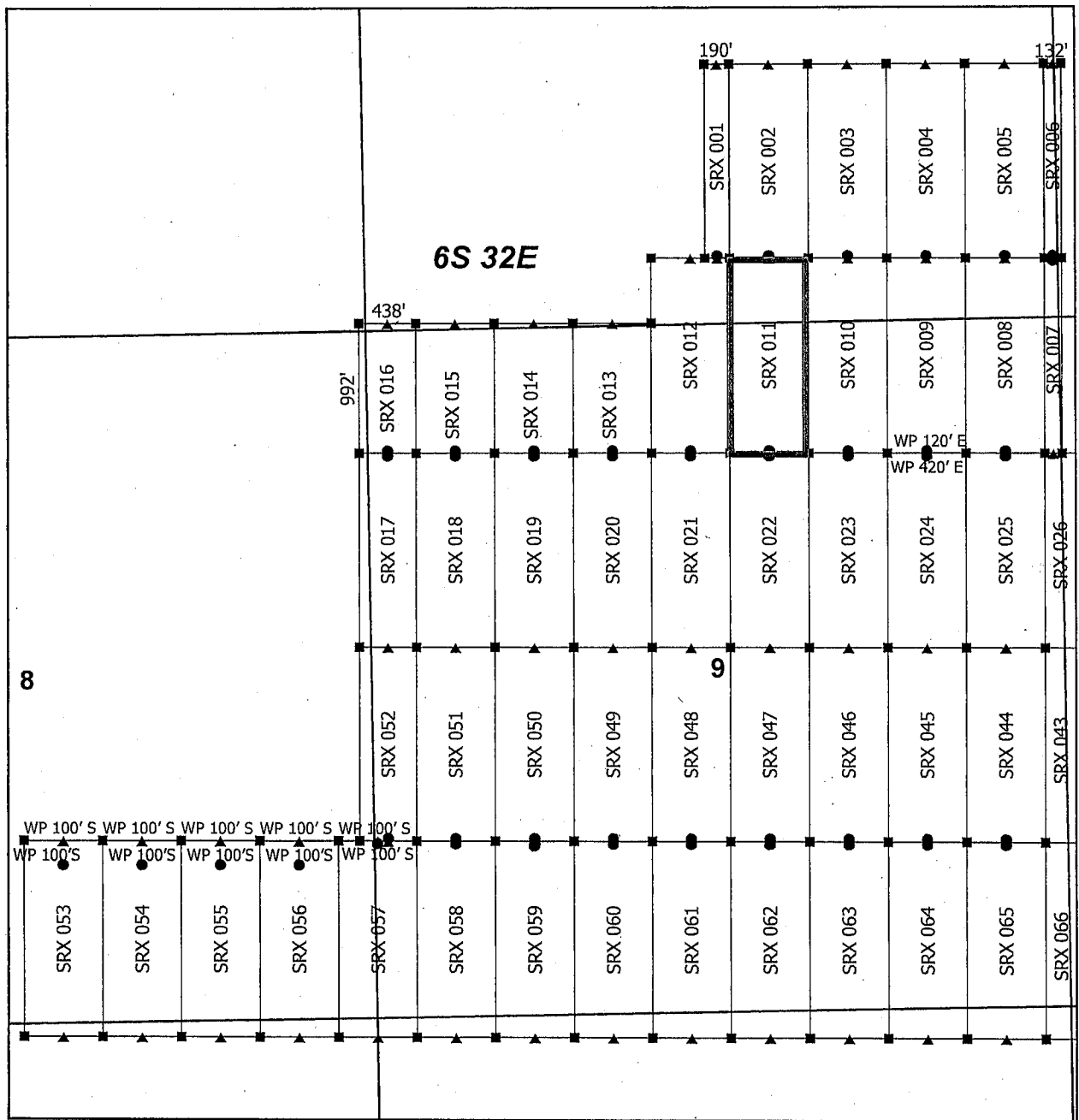
Located, dated and posted on the ground this 18th day of April, 2019.

KENNECOTT EXPLORATION COMPANY



By: Erik Best, its Operating Officer

AMC455361



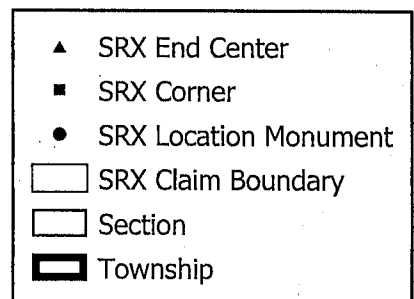
Steeple Rock Claim Block 1, Arizona

Steeple Rock - SRX Lode Mining Claims
T6S and R32E G&SRM
Greenlee County, Arizona
Located April 14 - 26, 2019

Monuments are 1-1/2" by 1-1/2" by 5' Wood Posts projecting at least four feet above the ground. Location Monuments are set 20' inside the Endline along the center of each claim, and are 1500' long X 600' wide unless otherwise depicted and as detailed in the attached Certificate of Location.

TIE POINT: The location monument is tied to the southwest corner of Section 7, Township 7S, Range 32E, G&SRM, Greenlee County, Arizona, its distance as shown on the attached Certificate of Location. Bearings and distance are grid north.

Any overlap onto pre-existing lode claims, or Private Land, is acknowledged as non-locatable, and any overlapping portion is acknowledged as invalid.



0 0.15 0.3
Miles

RECEIVED
BLM AZ STATE OFFICE
2019 JUN 14 P 3:08
PHOENIX, ARIZONA

Claims Filed By-
Kennecott Exploration Company
2640 West 1700 South
Salt Lake City, UT 84104

AMC455361

When recorded return to:
Kennecott Exploration Company – Land Dept.
2640 West 1700 South
Salt Lake City, UT 84104

RECEIVED
BLM AZ STATE OFFICE
2019 JUN 14 P 3:08
PHOENIX, ARIZONA

ARIZONA NOTICE OF LOCATION
(LODE CLAIM)

NOTICE IS HEREBY GIVEN THAT KENNECOTT EXPLORATION COMPANY, whose mailing address is 2640 West 1700 South, Salt Lake City, Utah 84104 by its undersigned officer, makes this location of the SRX 012 Lode Mining Claim, in Greenlee County, Arizona.

The general course of the claim is from the North to South, and said claim is within the:

<u>Quarter</u>	<u>Section</u>	<u>Township</u>	<u>Range</u>
NW	9	6S	32E
NE	9	6S	32E
SE	4	6S	32E
SW	4	6S	32E

Greenlee County, Arizona, G&SRM.

This claim is 1500 feet in length and 600 feet in width. This Notice of Location is posted on the centerline of the claim. The claim runs from the location monument on which this notice is posted 1480 feet in a northerly direction to the North endline, and 20 feet in a southerly direction to the South endline. The claim boundaries are marked by six monuments, one at each corner and one at the center of each endline. The location monument on which this notice is posted is situated within Section 9, T6S, R32E, Greenlee County, Arizona, G&SRM, and is approximately 12444 feet East and 36238 feet North from the SW corner of Section 7, T7S, R32E, Greenlee County, Arizona, G&SRM. Any overlaps onto pre-existing lode claims, private or State Land are acknowledged as pre-existing rights and that portion of said overlap is acknowledged as invalid.

The undersigned claims the ground as depicted on the map that is attached to a copy of this Notice of Location filed in the office of the Recorder, Greenlee County, Arizona.

The claim has been monumented in accordance with State and Federal law. Corner, end centers and location monuments are posts, 1-1/2" x 1-1/2" x 5' projecting at least 4' above the ground.

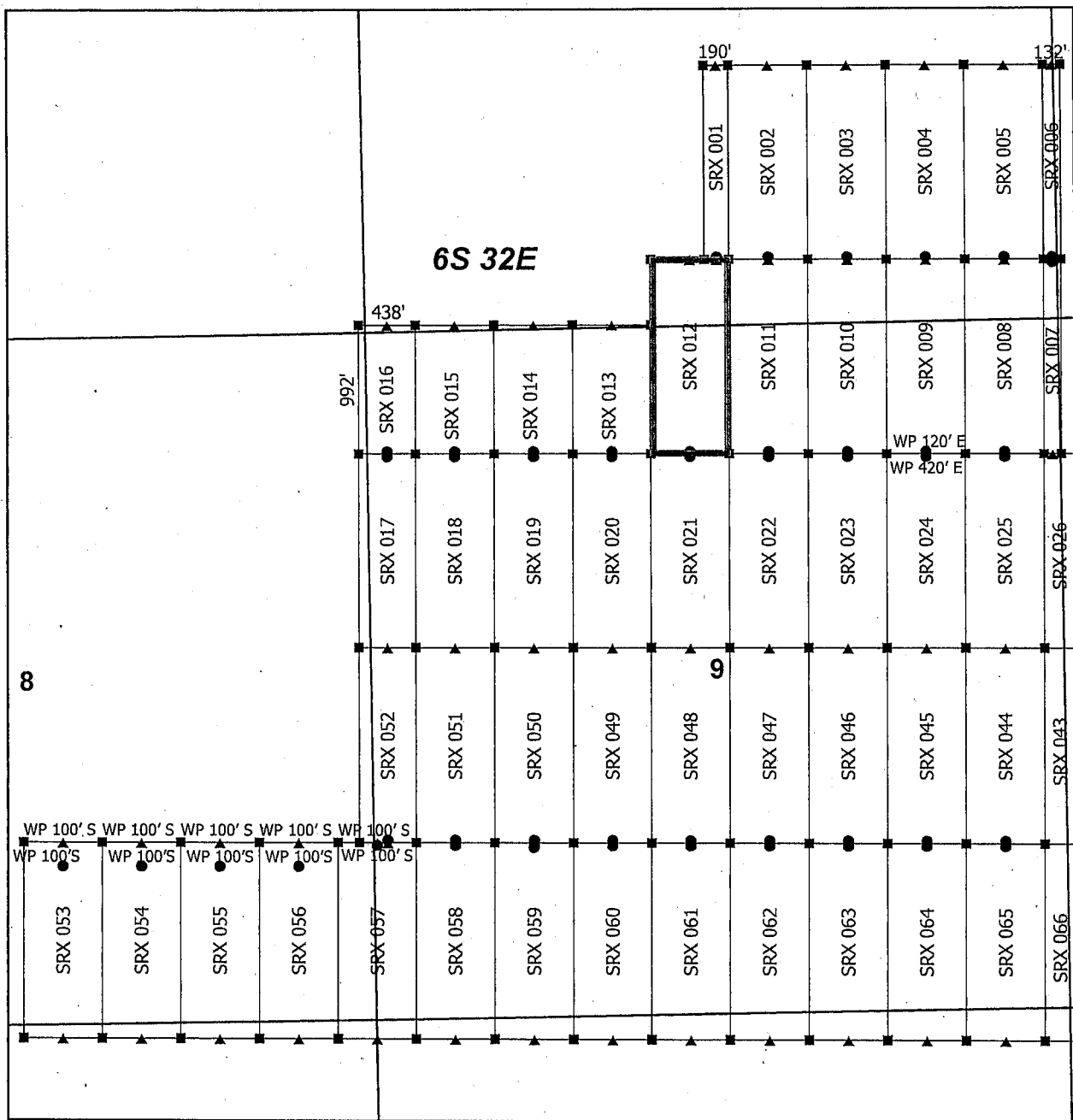
Located, dated and posted on the ground this 18th day of April, 2019.

KENNECOTT EXPLORATION COMPANY



By: Erik Best, its Operating Officer

AMC455362



Steeple Rock Claim Block 1, Arizona

Steeple Rock - SRX Lode Mining Claims
T6S and R32E G&SRM
Greenlee County, Arizona
Located April 14 - 26, 2019

Monuments are 1-1/2" by 1-1/2" by 5' Wood Posts projecting at least four feet above the ground. Location Monuments are set 20' inside the Endline along the center of each claim, and are 1500' long X 600' wide unless otherwise depicted and as detailed in the attached Certificate of Location.

TIE POINT: The location monument is tied to the southwest corner of Section 7, Township 7S, Range 32E, G&SRM, Greenlee County, Arizona, its distance as shown on the attached Certificate of Location. Bearings and distance are grid north.

Any overlap onto pre-existing lode claims, or Private Land, is acknowledged as non-locatable, and any overlapping portion is acknowledged as invalid.



▲	SRX End Center
■	SRX Corner
●	SRX Location Monument
---	SRX Claim Boundary
---	Section
---	Township

0 0.15 0.3 Miles

RECEIVED
BLM AZ STATE OFFICE
2019 JUN 14 P 3:09
PHOENIX, ARIZONA

Claims Filed By-
Kennecott Exploration Company
2640 West 1700 South
Salt Lake City, UT 84104

AMC455362

When recorded return to:
Kennecott Exploration Company – Land Dept.
2640 West 1700 South
Salt Lake City, UT 84104

RECEIVED
BLM AZ STATE OFFICE
2019 JUN 14 P 3 06
PHOENIX, ARIZONA

ARIZONA NOTICE OF LOCATION
(LODE CLAIM)

NOTICE IS HEREBY GIVEN THAT KENNECOTT EXPLORATION COMPANY, whose mailing address is 2640 West 1700 South, Salt Lake City, Utah 84104 by its undersigned officer, makes this location of the SRX 013 Lode Mining Claim, in Greenlee County, Arizona.

The general course of the claim is from the North to South, and said claim is within the:

<u>Quarter</u>	<u>Section</u>	<u>Township</u>	<u>Range</u>
NW	9	6S	32E
SW	4	6S	32E

Greenlee County, Arizona, G&SRM.

This claim is 992 feet in length and 600 feet in width. This Notice of Location is posted on the centerline of the claim. The claim runs from the location monument on which this notice is posted 972 feet in a northerly direction to the North endline, and 20 feet in a southerly direction to the South endline. The claim boundaries are marked by six monuments, one at each corner and one at the center of each endline. The location monument on which this notice is posted is situated within Section 9, T6S, R32E, Greenlee County, Arizona, G&SRM, and is approximately 11844 feet East and 36238 feet North from the SW corner of Section 7, T7S, R32E, Greenlee County, Arizona, G&SRM. Any overlaps onto pre-existing lode claims, private or State Land are acknowledged as pre-existing rights and that portion of said overlap is acknowledged as invalid.

The undersigned claims the ground as depicted on the map that is attached to a copy of this Notice of Location filed in the office of the Recorder, Greenlee County, Arizona.

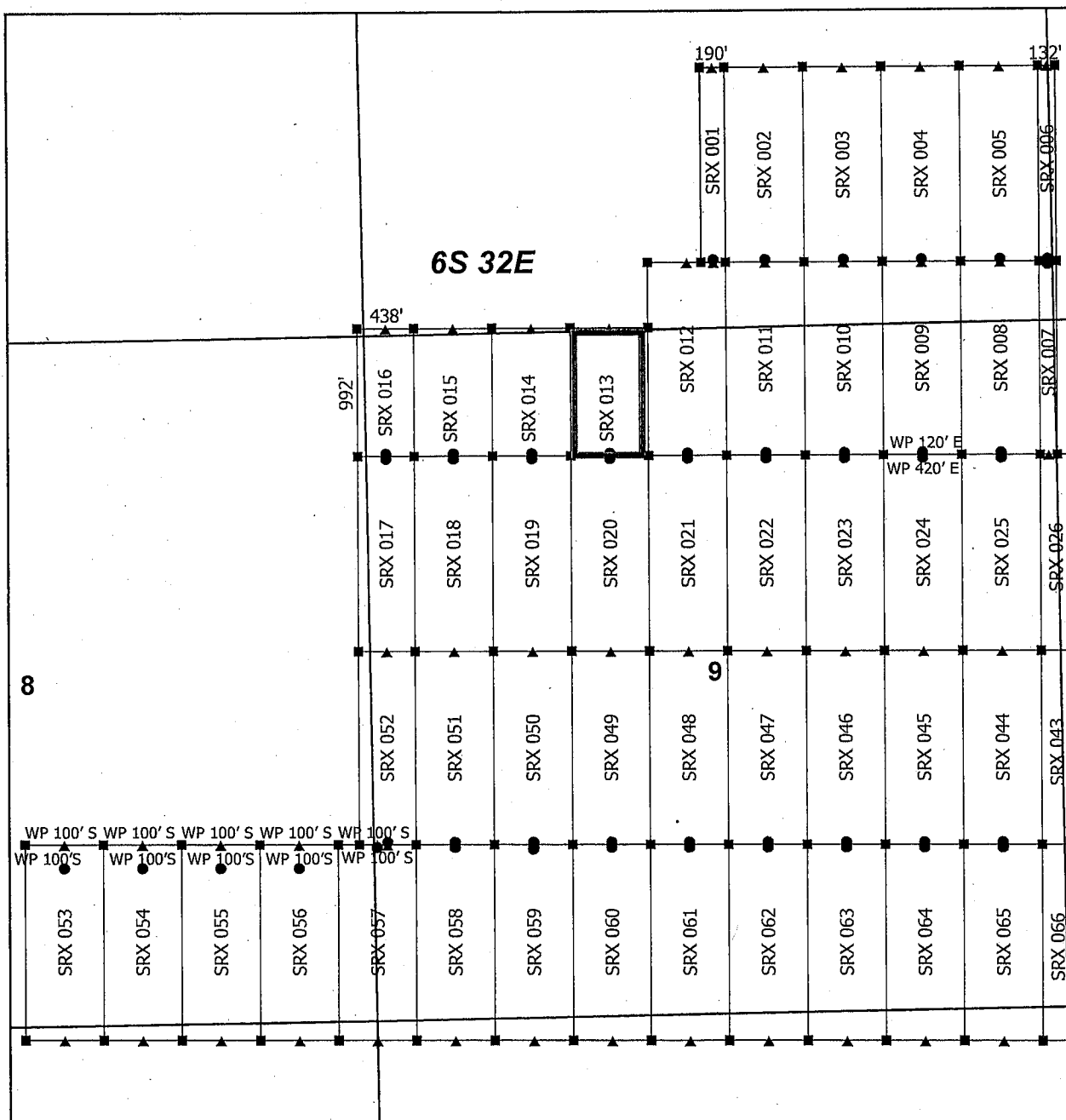
The claim has been monumented in accordance with State and Federal law. Corner, end centers and location monuments are posts, 1-1/2" x 1-1/2" x 5' projecting at least 4' above the ground.

Located, dated and posted on the ground this 18th day of April, 2019.

KENNECOTT EXPLORATION COMPANY


By: Erik Best, its Operating Officer

AMC455363



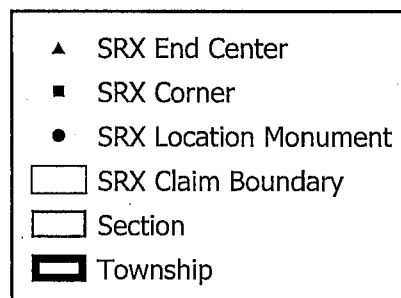
Steeple Rock Claim Block 1, Arizona

Steeple Rock - SRX Lode Mining Claims
T6S and R32E G&SRM
Greenlee County, Arizona
Located April 14 - 26, 2019

Monuments are 1-1/2" by 1-1/2" by 5' Wood Posts projecting at least four feet above the ground. Location Monuments are set 20' inside the Endline along the center of each claim, and are 1500' long X 600' wide unless otherwise depicted and as detailed in the attached Certificate of Location.

TIE POINT: The location monument is tied to the southwest corner of Section 7, Township 7S, Range 32E, G&SRM, Greenlee County, Arizona, its distance as shown on the attached Certificate of Location. Bearings and distance are grid north.

Any overlap onto pre-existing lode claims, or Private Land, is acknowledged as non-locatable, and any overlapping portion is acknowledged as invalid.



0 0.15 0.3
Miles

RECEIVED
BLM AZ STATE OFFICE
2019 JUN 14 P 3:09
PHOENIX, ARIZONA

Claims Filed By-
Kennecott Exploration Company
2640 West 1700 South
Salt Lake City, UT 84104

AMC455363

RECEIVED
BLM AZ STATE OFFICE
2019 JUN 14 P 3:06
PHOENIX, ARIZONA

When recorded return to:
Kennecott Exploration Company – Land Dept.
2640 West 1700 South
Salt Lake City, UT 84104

ARIZONA NOTICE OF LOCATION
(LODE CLAIM)

NOTICE IS HEREBY GIVEN THAT KENNECOTT EXPLORATION COMPANY, whose mailing address is 2640 West 1700 South, Salt Lake City, Utah 84104 by its undersigned officer, makes this location of the SRX 014 Lode Mining Claim, in Greenlee County, Arizona.

The general course of the claim is from the North to South, and said claim is within the:

<u>Quarter</u>	<u>Section</u>	<u>Township</u>	<u>Range</u>
NW	9	6S	32E
SW	4	6S	32E

Greenlee County, Arizona, G&SRM.

This claim is 992 feet in length and 600 feet in width. This Notice of Location is posted on the centerline of the claim. The claim runs from the location monument on which this notice is posted 972 feet in a northerly direction to the North endline, and 20 feet in a southerly direction to the South endline. The claim boundaries are marked by six monuments, one at each corner and one at the center of each endline. The location monument on which this notice is posted is situated within Section 9, T6S, R32E, Greenlee County, Arizona, G&SRM, and is approximately 11244 feet East and 36238 feet North from the SW corner of Section 7, T7S, R32E, Greenlee County, Arizona, G&SRM. Any overlaps onto pre-existing lode claims, private or State Land are acknowledged as pre-existing rights and that portion of said overlap is acknowledged as invalid.

The undersigned claims the ground as depicted on the map that is attached to a copy of this Notice of Location filed in the office of the Recorder, Greenlee County, Arizona.

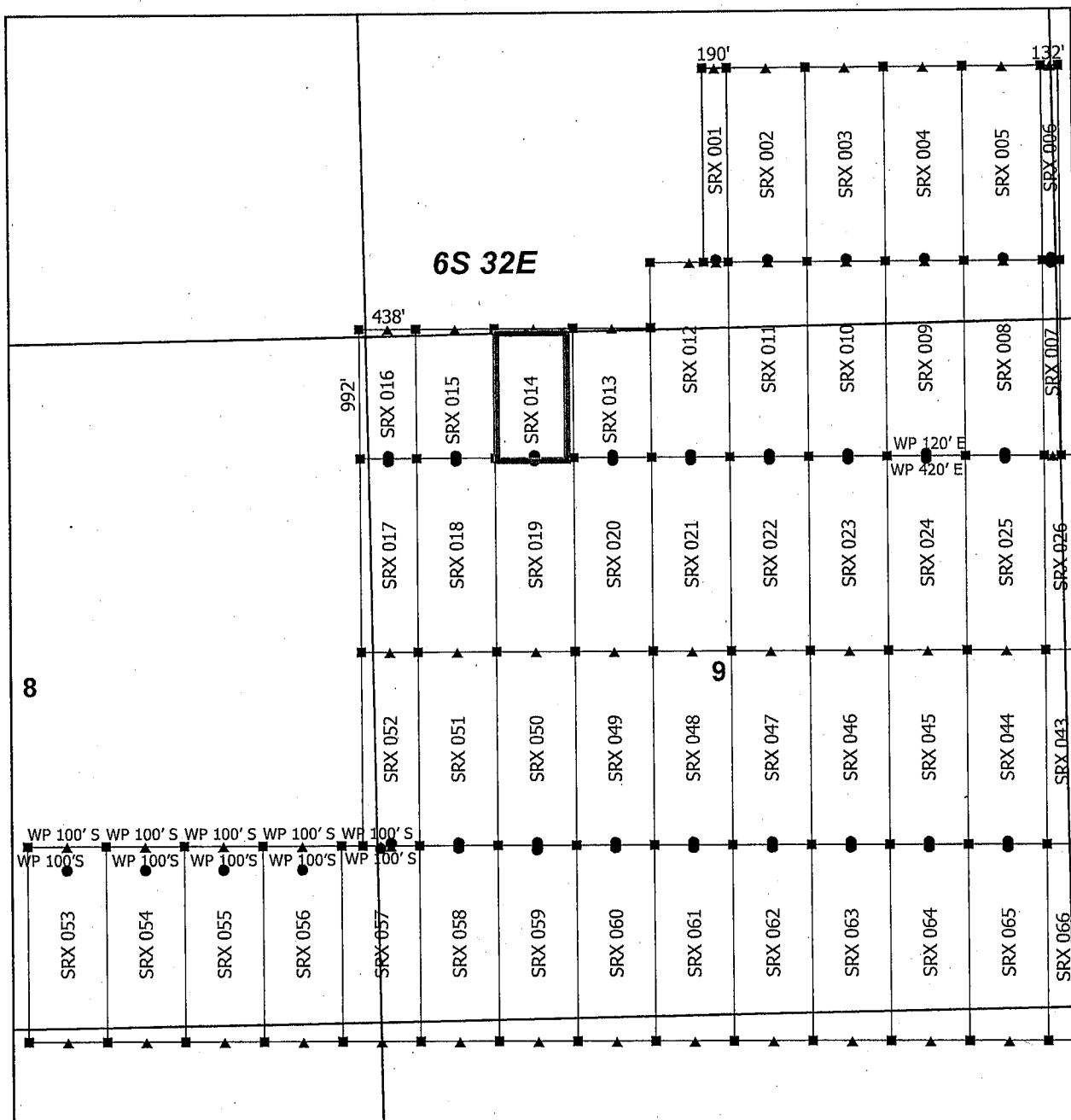
The claim has been monumented in accordance with State and Federal law. Corner, end centers and location monuments are posts, 1-1/2" x 1-1/2" x 5' projecting at least 4' above the ground.

Located, dated and posted on the ground this 18th day of April, 2019.

KENNECOTT EXPLORATION COMPANY


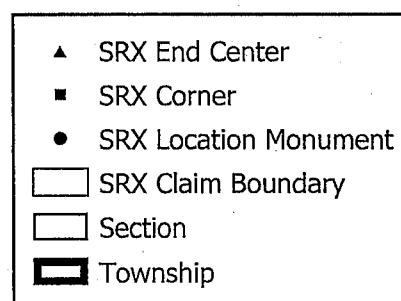

By: Erik Best, its Operating Officer

AMC455364



Steeple Rock Claim Block 1, Arizona

Steeple Rock - SRX Lode Mining Claims
T6S and R32E G&SRM
Greenlee County, Arizona
Located April 14 - 26, 2019



Monuments are 1-1/2" by 1-1/2" by 5' Wood Posts projecting at least four feet above the ground. Location Monuments are set 20' inside the Endline along the center of each claim, and are 1500' long X 600' wide unless otherwise depicted and as detailed in the attached Certificate of Location.

TIE POINT: The location monument is tied to the southwest corner of Section 7, Township 7S, Range 32E, G&SRM, Greenlee County, Arizona, its distance as shown on the attached Certificate of Location. Bearings and distance are grid north.

Any overlap onto pre-existing lode claims, or Private Land, is acknowledged as non-locatable, and any overlapping portion is acknowledged as invalid.

Claims Filed By-
Kennecott Exploration Company
2640 West 1700 South
Salt Lake City, UT 84104

RECEIVED
BLM AZ STATE OFFICE
2019 JUN 14 P 3:08
PHOENIX, ARIZONA

AMC455364

When recorded return to:
Kennecott Exploration Company – Land Dept.
2640 West 1700 South
Salt Lake City, UT 84104

RECEIVED
BLM AZ STATE OFFICE
2019 JUN 14 P 3:08
PHOENIX, ARIZONA

ARIZONA NOTICE OF LOCATION
(LODE CLAIM)

NOTICE IS HEREBY GIVEN THAT KENNECOTT EXPLORATION COMPANY, whose mailing address is 2640 West 1700 South, Salt Lake City, Utah 84104 by its undersigned officer, makes this location of the SRX 015 Lode Mining Claim, in Greenlee County, Arizona.

The general course of the claim is from the North to South, and said claim is within the:

<u>Quarter</u>	<u>Section</u>	<u>Township</u>	<u>Range</u>
NW	9	6S	32E
SW	4	6S	32E
Greenlee County, Arizona, G&SRM.			

This claim is 992 feet in length and 600 feet in width. This Notice of Location is posted on the centerline of the claim. The claim runs from the location monument on which this notice is posted 972 feet in a northerly direction to the North endline, and 20 feet in a southerly direction to the South endline. The claim boundaries are marked by six monuments, one at each corner and one at the center of each endline. The location monument on which this notice is posted is situated within Section 9, T6S, R32E, Greenlee County, Arizona, G&SRM, and is approximately 10644 feet East and 36238 feet North from the SW corner of Section 7, T7S, R32E, Greenlee County, Arizona, G&SRM. Any overlaps onto pre-existing lode claims, private or State Land are acknowledged as pre-existing rights and that portion of said overlap is acknowledged as invalid.

The undersigned claims the ground as depicted on the map that is attached to a copy of this Notice of Location filed in the office of the Recorder, Greenlee County, Arizona.

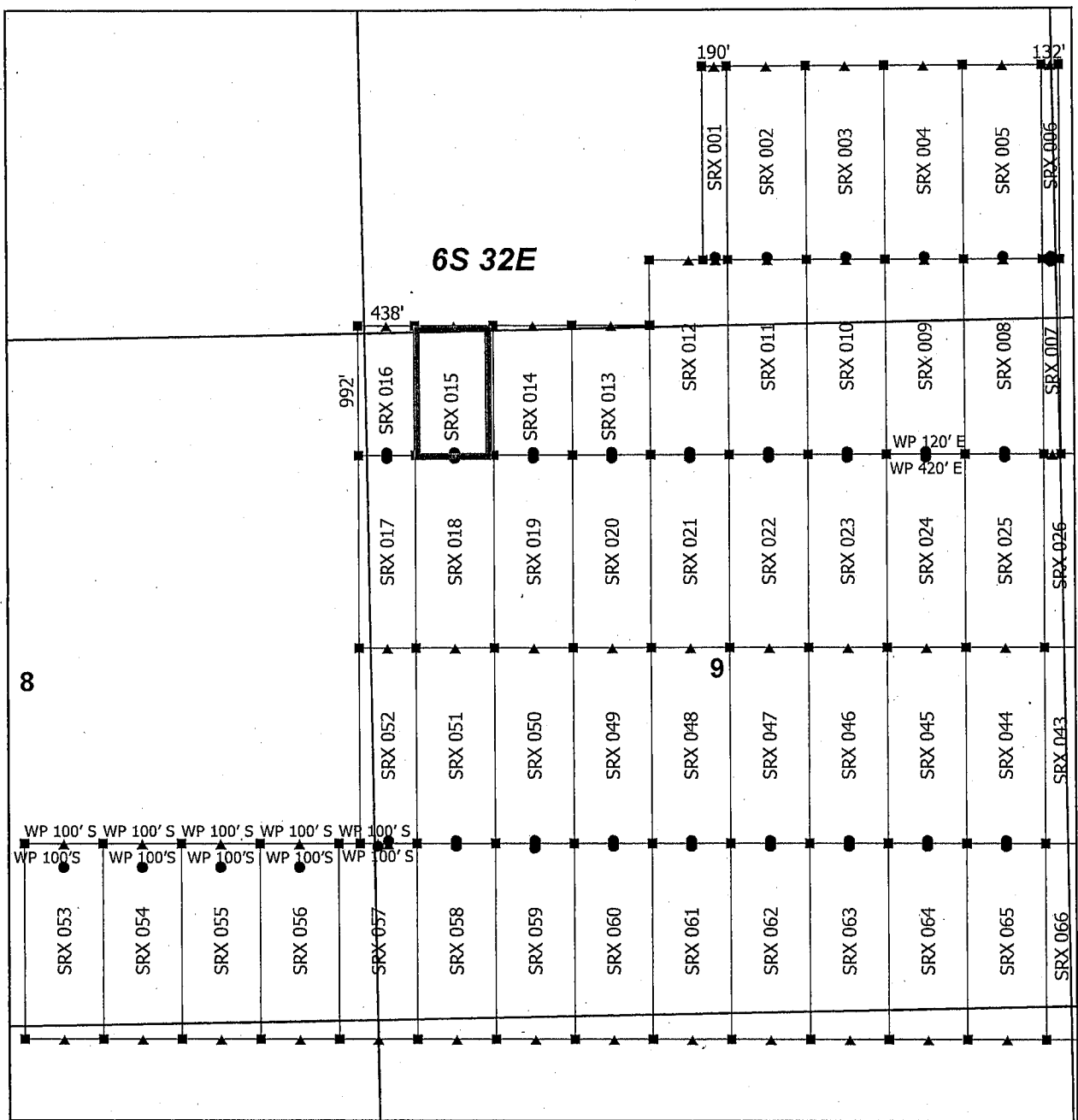
The claim has been monumented in accordance with State and Federal law. Corner, end centers and location monuments are posts, 1-1/2" x 1-1/2" x 5' projecting at least 4' above the ground.

Located, dated and posted on the ground this 18th day of April, 2019.

KENNECOTT EXPLORATION COMPANY


By: Erik Best, Its Operating Officer

AHC455365



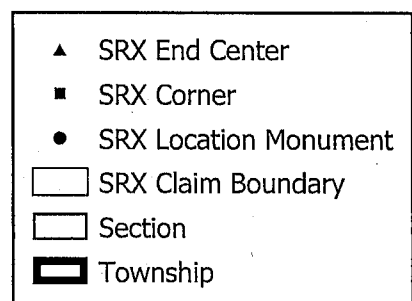
Steeple Rock Claim Block 1, Arizona

Steeple Rock - SRX Lode Mining Claims
T6S and R32E G&SRM
Greenlee County, Arizona
Located April 14 - 26, 2019

Monuments are 1-1/2" by 1-1/2" by 5' Wood Posts projecting at least four feet above the ground. Location Monuments are set 20' inside the Endline along the center of each claim, and are 1500' long X 600' wide unless otherwise depicted and as detailed in the attached Certificate of Location.

TIE POINT: The location monument is tied to the southwest corner of Section 7, Township 7S, Range 32E, G&SRM, Greenlee County, Arizona, its distance as shown on the attached Certificate of Location. Bearings and distance are grid north.

Any overlap onto pre-existing lode claims, or Private Land, is acknowledged as non-locatable, and any overlapping portion is acknowledged as invalid.



0 0.15 0.3
Miles

RECEIVED
BLM AZ STATE OFFICE
2019 JUN 14 P 3:00
PHOENIX, ARIZONA

Claims Filed By-
Kennecott Exploration Company
2640 West 1700 South
Salt Lake City, UT 84104

AMC455365

When recorded return to:
Kennecott Exploration Company – Land Dept.
2640 West 1700 South
Salt Lake City, UT 84104

RECEIVED
BLM AZ STATE OFFICE
2019 JUN 14 P 3:08
PHOENIX, ARIZONA

ARIZONA NOTICE OF LOCATION
(LODE CLAIM)

NOTICE IS HEREBY GIVEN THAT KENNECOTT EXPLORATION COMPANY, whose mailing address is 2640 West 1700 South, Salt Lake City, Utah 84104 by its undersigned officer, makes this location of the SRX 016 Lode Mining Claim, in Greenlee County, Arizona.

The general course of the claim is from the North to South, and said claim is within the:

<u>Quarter</u>	<u>Section</u>	<u>Township</u>	<u>Range</u>
NW	9	6S	32E
SW	4	6S	32E
SE	5	6S	32E
NE	8	6S	32E

Greenlee County, Arizona, G&SRM.

This claim is 992 feet in length and 438 feet in width. This Notice of Location is posted on the centerline of the claim. The claim runs from the location monument on which this notice is posted 972 feet in a northerly direction to the North endline, and 20 feet in a southerly direction to the South endline. The claim boundaries are marked by six monuments, one at each corner and one at the center of each endline. The location monument on which this notice is posted is situated within Section 9, T6S, R32E, Greenlee County, Arizona, G&SRM, and is approximately 10125 feet East and 36238 feet North from the SW corner of Section 7, T7S, R32E, Greenlee County, Arizona, G&SRM. Any overlaps onto pre-existing lode claims, private or State Land are acknowledged as pre-existing rights and that portion of said overlap is acknowledged as invalid.

The undersigned claims the ground as depicted on the map that is attached to a copy of this Notice of Location filed in the office of the Recorder, Greenlee County, Arizona.

The claim has been monumented in accordance with State and Federal law. Corner, end centers and location monuments are posts, 1-1/2" x 1-1/2" x 5' projecting at least 4' above the ground.

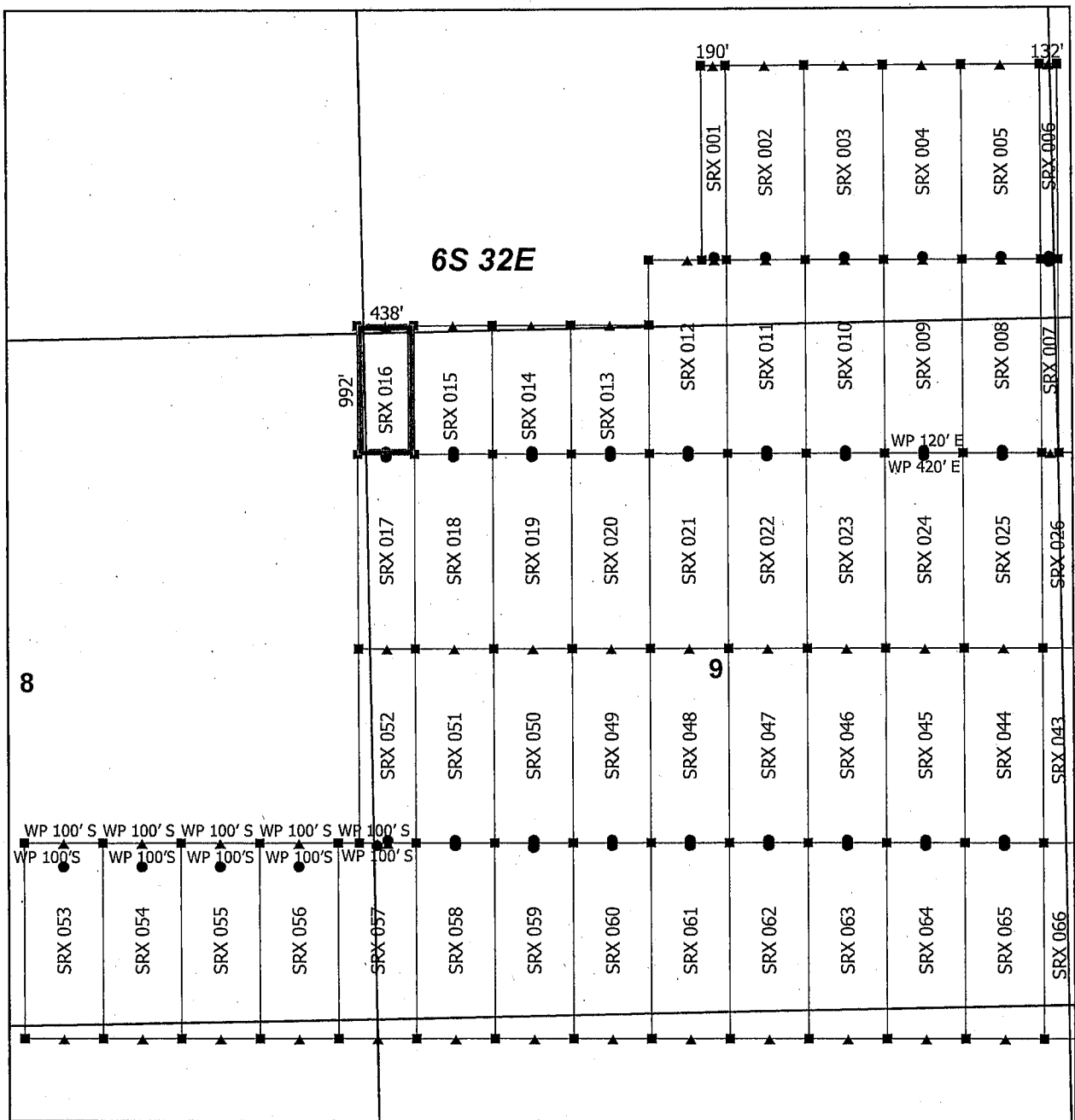
Located, dated and posted on the ground this 18th day of April, 2019.

KENNECOTT EXPLORATION COMPANY



By: Erik Best, Its Operating Officer

AMC455366



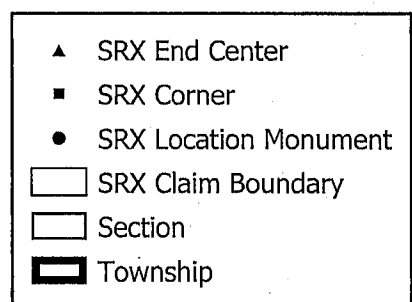
Steeple Rock Claim Block 1, Arizona

Steeple Rock - SRX Lode Mining Claims
T6S and R32E G&SRM
Greenlee County, Arizona
Located April 14 - 26, 2019

Monuments are 1-1/2" by 1-1/2" by 5' Wood Posts projecting at least four feet above the ground. Location Monuments are set 20' inside the Endline along the center of each claim, and are 1500' long X 600' wide unless otherwise depicted and as detailed in the attached Certificate of Location.

TIE POINT: The location monument is tied to the southwest corner of Section 7, Township 7S, Range 32E, G&SRM, Greenlee County, Arizona, its distance as shown on the attached Certificate of Location. Bearings and distance are grid north.

Any overlap onto pre-existing lode claims, or Private Land, is acknowledged as non-locatable, and any overlapping portion is acknowledged as invalid.



0 0.15 0.3
Miles

RECEIVED
BLM AZ STATE OFFICE
2019 JUN 14 P 3:08
PHOENIX, ARIZONA

Claims Filed By-
Kennecott Exploration Company
2640 West 1700 South
Salt Lake City, UT 84104

AMC455366

When recorded return to:
Kennecott Exploration Company – Land Dept.
2640 West 1700 South
Salt Lake City, UT 84104

RECEIVED
BLM AZ STATE OFFICE
2019 JUN 14 P 3:08
PHOENIX, ARIZONA

ARIZONA NOTICE OF LOCATION
(LODE CLAIM)

NOTICE IS HEREBY GIVEN THAT KENNECOTT EXPLORATION COMPANY, whose mailing address is 2640 West 1700 South, Salt Lake City, Utah 84104 by its undersigned officer, makes this location of the SRX 017 Lode Mining Claim, in Greenlee County, Arizona.

The general course of the claim is from the North to South, and said claim is within the:

<u>Quarter</u>	<u>Section</u>	<u>Township</u>	<u>Range</u>
NW	9	6S	32E
NE	8	6S	32E

Greenlee County, Arizona, G&SRM.


This claim is 1500 feet in length and 438 feet in width. This Notice of Location is posted on the centerline of the claim. The claim runs from the location monument on which this notice is posted 20 feet in a northerly direction to the North endline, and 1480 feet in a southerly direction to the South endline. The claim boundaries are marked by six monuments, one at each corner and one at the center of each endline. The location monument on which this notice is posted is situated within Section 9, T6S, R32E, Greenlee County, Arizona, G&SRM, and is approximately 10125 feet East and 36198 feet North from the SW corner of Section 7, T7S, R32E, Greenlee County, Arizona, G&SRM. Any overlaps onto pre-existing lode claims, private or State Land are acknowledged as pre-existing rights and that portion of said overlap is acknowledged as invalid.

The undersigned claims the ground as depicted on the map that is attached to a copy of this Notice of Location filed in the office of the Recorder, Greenlee County, Arizona.

The claim has been monumented in accordance with State and Federal law. Corner, end centers and location monuments are posts, 1-1/2" x 1-1/2" x 5' projecting at least 4' above the ground.

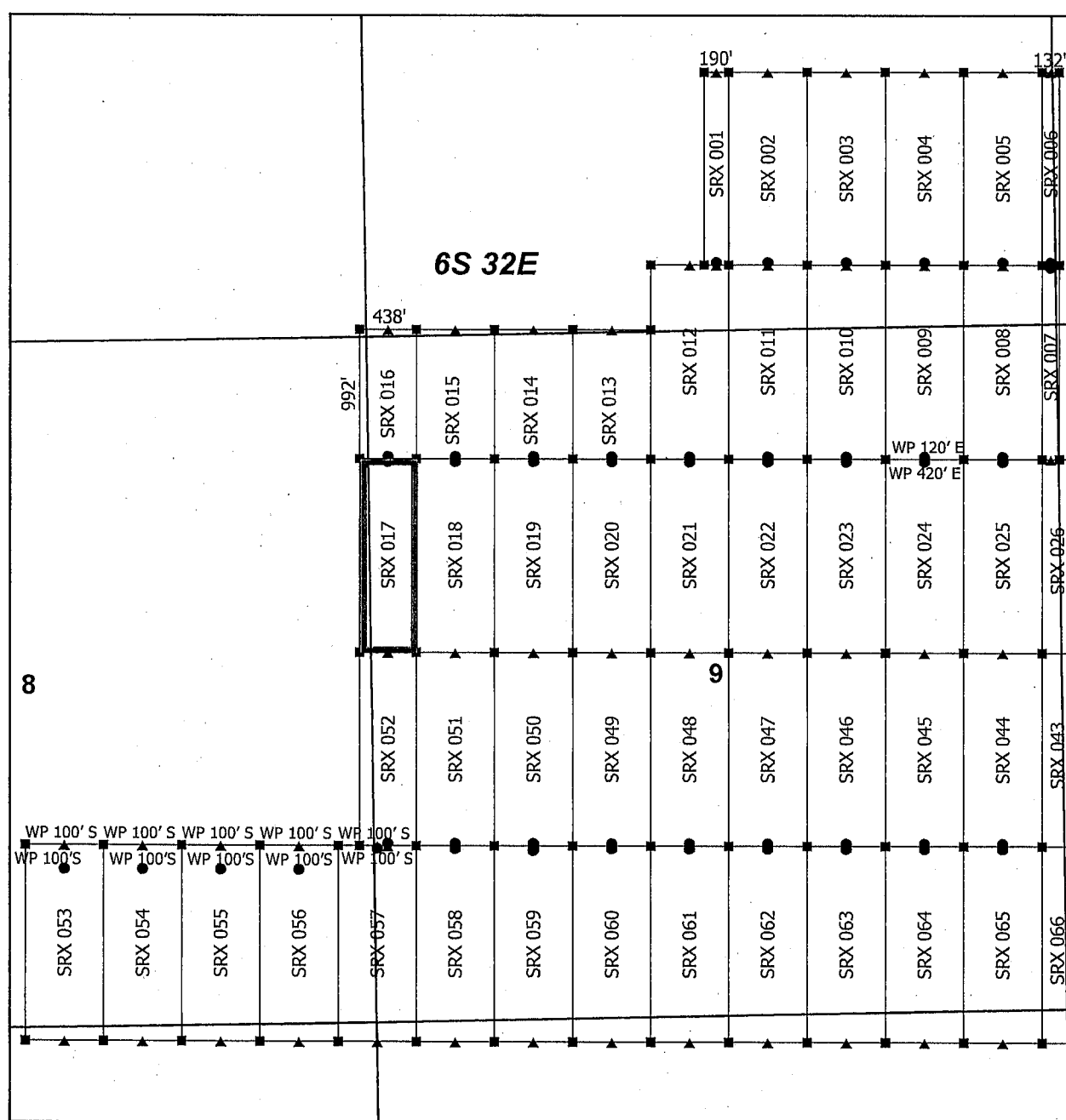
Located, dated and posted on the ground this 18th day of April, 2019.

KENNECOTT EXPLORATION COMPANY



By: Erik Best, its Operating Officer

AMC455367



Steeple Rock Claim Block 1, Arizona

Steeple Rock - SRX Lode Mining Claims
T6S and R32E G&SRM
Greenlee County, Arizona
Located April 14 - 26, 2019

- ▲ SRX End Center
 ■ SRX Corner
 ● SRX Location Monument
 □ SRX Claim Boundary
 □ Section
 ▬ Township

Monuments are 1-1/2" by 1-1/2" by 5' Wood Posts projecting at least four feet above the ground. Location Monuments are set 20' inside the Endline along the center of each claim, and are 1500' long X 600' wide unless otherwise depicted and as detailed in the attached Certificate of Location.

TIE POINT: The location monument is tied to the southwest corner of Section 7, Township 7S, Range 32E, G&SRM, Greenlee County, Arizona, its distance as shown on the attached Certificate of Location. Bearings and distance are grid north.

Any overlap onto pre-existing lode claims, or Private Land, is acknowledged as non-locatable, and any overlapping portion is acknowledged as invalid.

Claims Filed By-
Kennecott Exploration Company
2640 West 1700 South
Salt Lake City, UT 84104

AMC 455367

When recorded return to:
Kennecott Exploration Company – Land Dept.
2640 West 1700 South
Salt Lake City, UT 84104

RECEIVED
BLM AZ STATE OFFICE
2019 JUN 14 P 3:09
PHOENIX, ARIZONA

ARIZONA NOTICE OF LOCATION
(LODE CLAIM)

NOTICE IS HEREBY GIVEN THAT KENNECOTT EXPLORATION COMPANY, whose mailing address is 2640 West 1700 South, Salt Lake City, Utah 84104 by its undersigned officer, makes this location of the SRX 018 Lode Mining Claim, in Greenlee County, Arizona.

The general course of the claim is from the North to South, and said claim is within the:

<u>Quarter</u>	<u>Section</u>	<u>Township</u>	<u>Range</u>
NW	9	6S	32E

Greenlee County, Arizona, G&SRM.

This claim is 1500 feet in length and 600 feet in width. This Notice of Location is posted on the centerline of the claim. The claim runs from the location monument on which this notice is posted 20 feet in a northerly direction to the North endline, and 1480 feet in a southerly direction to the South endline. The claim boundaries are marked by six monuments, one at each corner and one at the center of each endline. The location monument on which this notice is posted is situated within Section 9, T6S, R32E, Greenlee County, Arizona, G&SRM, and is approximately 10644 feet East and 36198 feet North from the SW corner of Section 7, T7S, R32E, Greenlee County, Arizona, G&SRM. Any overlaps onto pre-existing lode claims, private or State Land are acknowledged as pre-existing rights and that portion of said overlap is acknowledged as invalid.

The undersigned claims the ground as depicted on the map that is attached to a copy of this Notice of Location filed in the office of the Recorder, Greenlee County, Arizona.

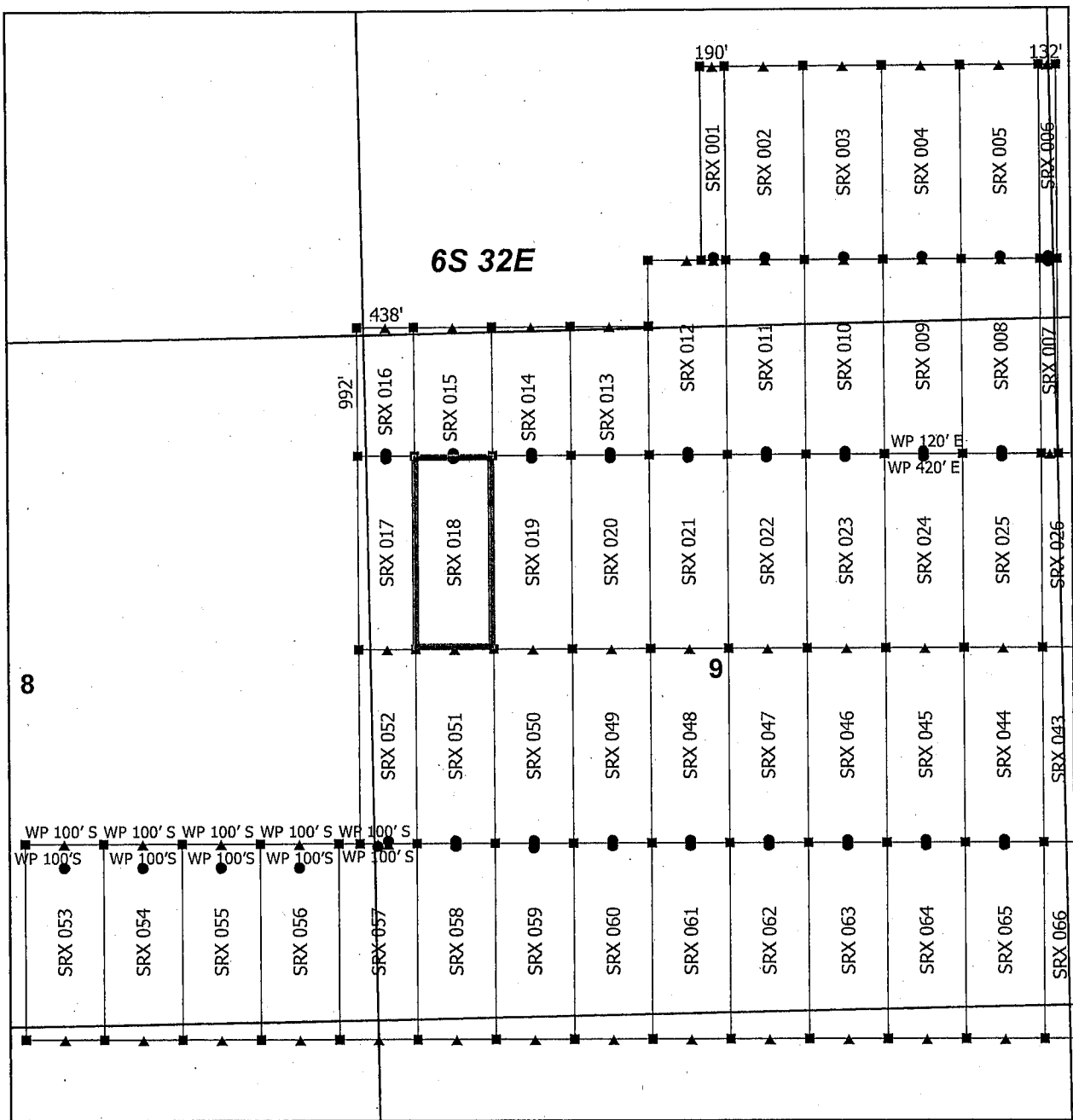
The claim has been monumented in accordance with State and Federal law. Corner, end centers and location monuments are posts, 1-1/2" x 1-1/2" x 5' projecting at least 4' above the ground.

Located, dated and posted on the ground this 18th day of April, 2019.

KENNECOTT EXPLORATION COMPANY


By: Erik Best, its Operating Officer

AMC455368



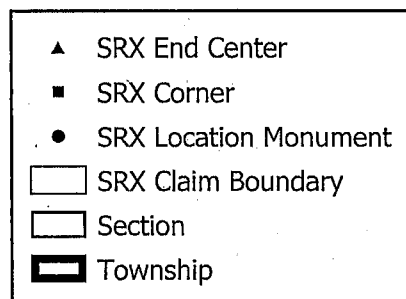
Steeple Rock Claim Block 1, Arizona

Steeple Rock - SRX Lode Mining Claims
T6S and R32E G&SRM
Greenlee County, Arizona
Located April 14 - 26, 2019

Monuments are 1-1/2" by 1-1/2" by 5' Wood Posts projecting at least four feet above the ground. Location Monuments are set 20' inside the Endline along the center of each claim, and are 1500' long X 600' wide unless otherwise depicted and as detailed in the attached Certificate of Location.

TIE POINT: The location monument is tied to the southwest corner of Section 7, Township 7S, Range 32E, G&SRM, Greenlee County, Arizona, its distance as shown on the attached Certificate of Location. Bearings and distance are grid north.

Any overlap onto pre-existing lode claims, or Private Land, is acknowledged as non-locatable, and any overlapping portion is acknowledged as invalid.



0 0.15 0.3
Miles

RECEIVED
BLM AZ STATE OFFICE
2019 JUN 14 P 3:09
PHOENIX, ARIZONA

Claims Filed By-
Kennecott Exploration Company
2640 West 1700 South
Salt Lake City, UT 84104

AMC455368

RECEIVED
BLM AZ STATE OFFICE
2019 JUN 14 P 3:09
PHOENIX, ARIZONA

When recorded return to:
Kennecott Exploration Company – Land Dept.
2640 West 1700 South
Salt Lake City, UT 84104

ARIZONA NOTICE OF LOCATION
(LODE CLAIM)

NOTICE IS HEREBY GIVEN THAT KENNECOTT EXPLORATION COMPANY, whose mailing address is 2640 West 1700 South, Salt Lake City, Utah 84104 by its undersigned officer, makes this location of the SRX 019 Lode Mining Claim, in Greenlee County, Arizona.

The general course of the claim is from the North to South, and said claim is within the:

<u>Quarter</u>	<u>Section</u>	<u>Township</u>	<u>Range</u>
NW	9	6S	32E
Greenlee County, Arizona, G&SRM.			


This claim is 1500 feet in length and 600 feet in width. This Notice of Location is posted on the centerline of the claim. The claim runs from the location monument on which this notice is posted 20 feet in a northerly direction to the North endline, and 1480 feet in a southerly direction to the South endline. The claim boundaries are marked by six monuments, one at each corner and one at the center of each endline. The location monument on which this notice is posted is situated within Section 9, T6S, R32E, Greenlee County, Arizona, G&SRM, and is approximately 11244 feet East and 36198 feet North from the SW corner of Section 7, T7S, R32E, Greenlee County, Arizona, G&SRM. Any overlaps onto pre-existing lode claims, private or State Land are acknowledged as pre-existing rights and that portion of said overlap is acknowledged as invalid.

The undersigned claims the ground as depicted on the map that is attached to a copy of this Notice of Location filed in the office of the Recorder, Greenlee County, Arizona.

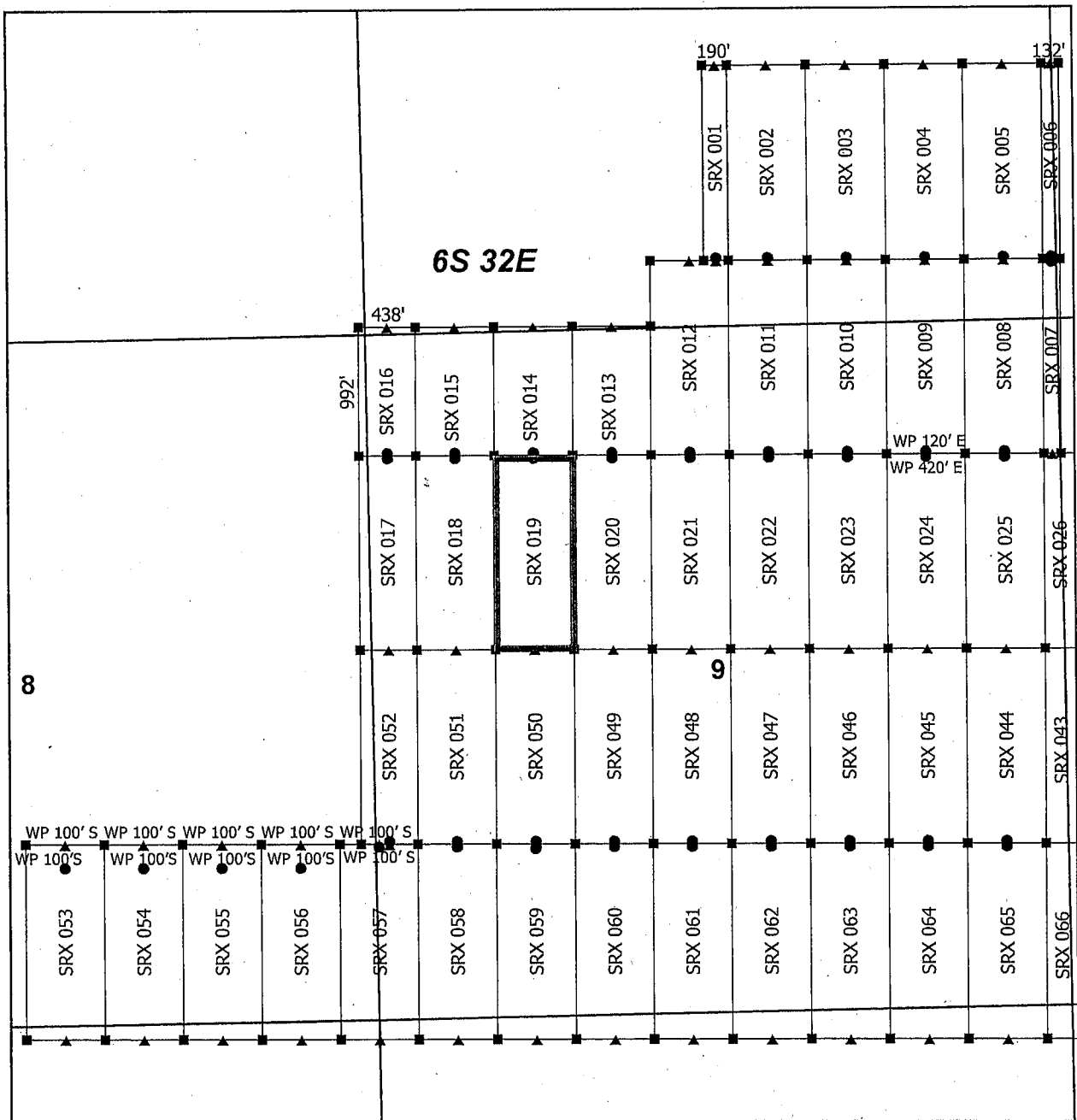
The claim has been monumented in accordance with State and Federal law. Corner, end centers and location monuments are posts, 1-1/2" x 1-1/2" x 5' projecting at least 4' above the ground.

Located, dated and posted on the ground this 18th day of April, 2019.

KENNECOTT EXPLORATION COMPANY


By: Erik Best, its Operating Officer

AMC455369



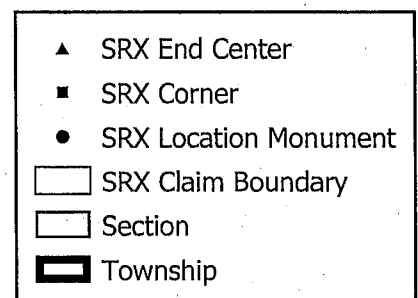
Steeple Rock Claim Block 1, Arizona

Steeple Rock - SRX Lode Mining Claims
T6S and R32E G&SRM
Greenlee County, Arizona
Located April 14 - 26, 2019

Monuments are 1-1/2" by 1-1/2" by 5' Wood Posts projecting at least four feet above the ground. Location Monuments are set 20' inside the Endline along the center of each claim, and are 1500' long X 600' wide unless otherwise depicted and as detailed in the attached Certificate of Location.

TIE POINT: The location monument is tied to the southwest corner of Section 7, Township 7S, Range 32E, G&SRM, Greenlee County, Arizona, its distance as shown on the attached Certificate of Location. Bearings and distance are grid north.

Any overlap onto pre-existing lode claims, or Private Land, is acknowledged as non-locatable, and any overlapping portion is acknowledged as invalid.



0 0.15 0.3 Miles

RECEIVED
BLM AZ STATE OFFICE
2019 JUN 14 P 3:09
PHOENIX, ARIZONA

Claims Filed By-
Kennecott Exploration Company
2640 West 1700 South
Salt Lake City, UT 84104

AMC455369

When recorded return to:
Kennecott Exploration Company – Land Dept.
2640 West 1700 South
Salt Lake City, UT 84104

RECEIVED
BLM AZ STATE OFFICE
2019 JUN 14 P 3:09
PHOENIX, ARIZONA

ARIZONA NOTICE OF LOCATION
(LODE CLAIM)

NOTICE IS HEREBY GIVEN THAT KENNECOTT EXPLORATION COMPANY, whose mailing address is 2640 West 1700 South, Salt Lake City, Utah 84104 by its undersigned officer, makes this location of the SRX 020 Lode Mining Claim, in Greenlee County, Arizona.

The general course of the claim is from the North to South, and said claim is within the:

<u>Quarter</u>	<u>Section</u>	<u>Township</u>	<u>Range</u>
NW	9	6S	32E
Greenlee County, Arizona, G&SRM.			

This claim is 1500 feet in length and 600 feet in width. This Notice of Location is posted on the centerline of the claim. The claim runs from the location monument on which this notice is posted 20 feet in a northerly direction to the North endline, and 1480 feet in a southerly direction to the South endline. The claim boundaries are marked by six monuments, one at each corner and one at the center of each endline. The location monument on which this notice is posted is situated within Section 9, T6S, R32E, Greenlee County, Arizona, G&SRM, and is approximately 11844 feet East and 36198 feet North from the SW corner of Section 7, T7S, R32E, Greenlee County, Arizona, G&SRM. Any overlaps onto pre-existing lode claims, private or State Land are acknowledged as pre-existing rights and that portion of said overlap is acknowledged as invalid.

The undersigned claims the ground as depicted on the map that is attached to a copy of this Notice of Location filed in the office of the Recorder, Greenlee County, Arizona.

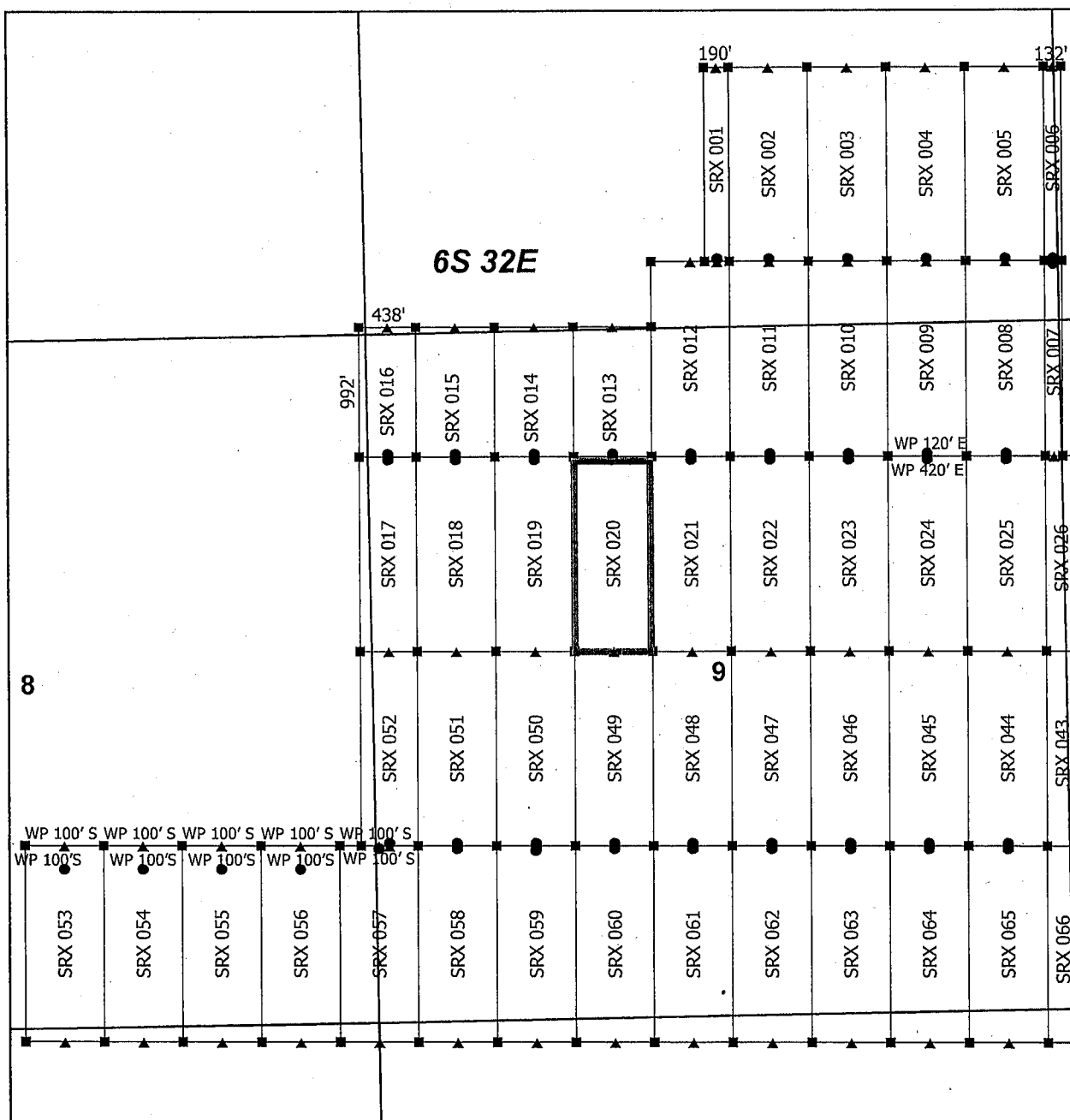
The claim has been monumented in accordance with State and Federal law. Corner, end centers and location monuments are posts, 1-1/2" x 1-1/2" x 5' projecting at least 4' above the ground.

Located, dated and posted on the ground this 18th day of April, 2019.

KENNECOTT EXPLORATION COMPANY


By: Erik Best, its Operating Officer

AMC 455370



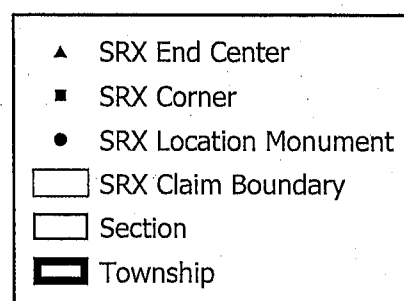
Steeple Rock Claim Block 1, Arizona

Steeple Rock - SRX Lode Mining Claims
T6S and R32E G&SRM
Greenlee County, Arizona
Located April 14 - 26, 2019

Monuments are 1-1/2" by 1-1/2" by 5' Wood Posts projecting at least four feet above the ground. Location Monuments are set 20' inside the Endline along the center of each claim, and are 1500' long X 600' wide unless otherwise depicted and as detailed in the attached Certificate of Location.

TIE POINT: The location monument is tied to the southwest corner of Section 7, Township 7S, Range 32E, G&SRM, Greenlee County, Arizona, its distance as shown on the attached Certificate of Location. Bearings and distance are grid north.

Any overlap onto pre-existing lode claims, or Private Land, is acknowledged as non-locatable, and any overlapping portion is acknowledged as invalid.



0 0.15 0.3
Miles

RECEIVED
BLM AZ STATE OFFICE
2019 JUN 14 P 3:09
PHOENIX, ARIZONA

Claims Filed By-
Kennecott Exploration Company
2640 West 1700 South
Salt Lake City, UT 84104

AMC455370

When recorded return to:
Kennecott Exploration Company – Land Dept.
2640 West 1700 South
Salt Lake City, UT 84104

RECEIVED
BLM AZ STATE OFFICE
2019 JUN 14 P 3:09
PHOENIX, ARIZONA

ARIZONA NOTICE OF LOCATION
(LODE CLAIM)

NOTICE IS HEREBY GIVEN THAT KENNECOTT EXPLORATION COMPANY, whose mailing address is 2640 West 1700 South, Salt Lake City, Utah 84104 by its undersigned officer, makes this location of the SRX 021 Lode Mining Claim, in Greenlee County, Arizona.

The general course of the claim is from the North to South, and said claim is within the:

<u>Quarter</u>	<u>Section</u>	<u>Township</u>	<u>Range</u>
NW	9	6S	32E
NE	9	6S	32E

Greenlee County, Arizona, G&SRM.

This claim is 1500 feet in length and 600 feet in width. This Notice of Location is posted on the centerline of the claim. The claim runs from the location monument on which this notice is posted 20 feet in a northerly direction to the North endline, and 1480 feet in a southerly direction to the South endline. The claim boundaries are marked by six monuments, one at each corner and one at the center of each endline. The location monument on which this notice is posted is situated within Section 9, T6S, R32E, Greenlee County, Arizona, G&SRM, and is approximately 12444 feet East and 36198 feet North from the SW corner of Section 7, T7S, R32E, Greenlee County, Arizona, G&SRM. Any overlaps onto pre-existing lode claims, private or State Land are acknowledged as pre-existing rights and that portion of said overlap is acknowledged as invalid.

The undersigned claims the ground as depicted on the map that is attached to a copy of this Notice of Location filed in the office of the Recorder, Greenlee County, Arizona.

The claim has been monumented in accordance with State and Federal law. Corner, end centers and location monuments are posts, 1-1/2" x 1-1/2" x 5' projecting at least 4' above the ground.

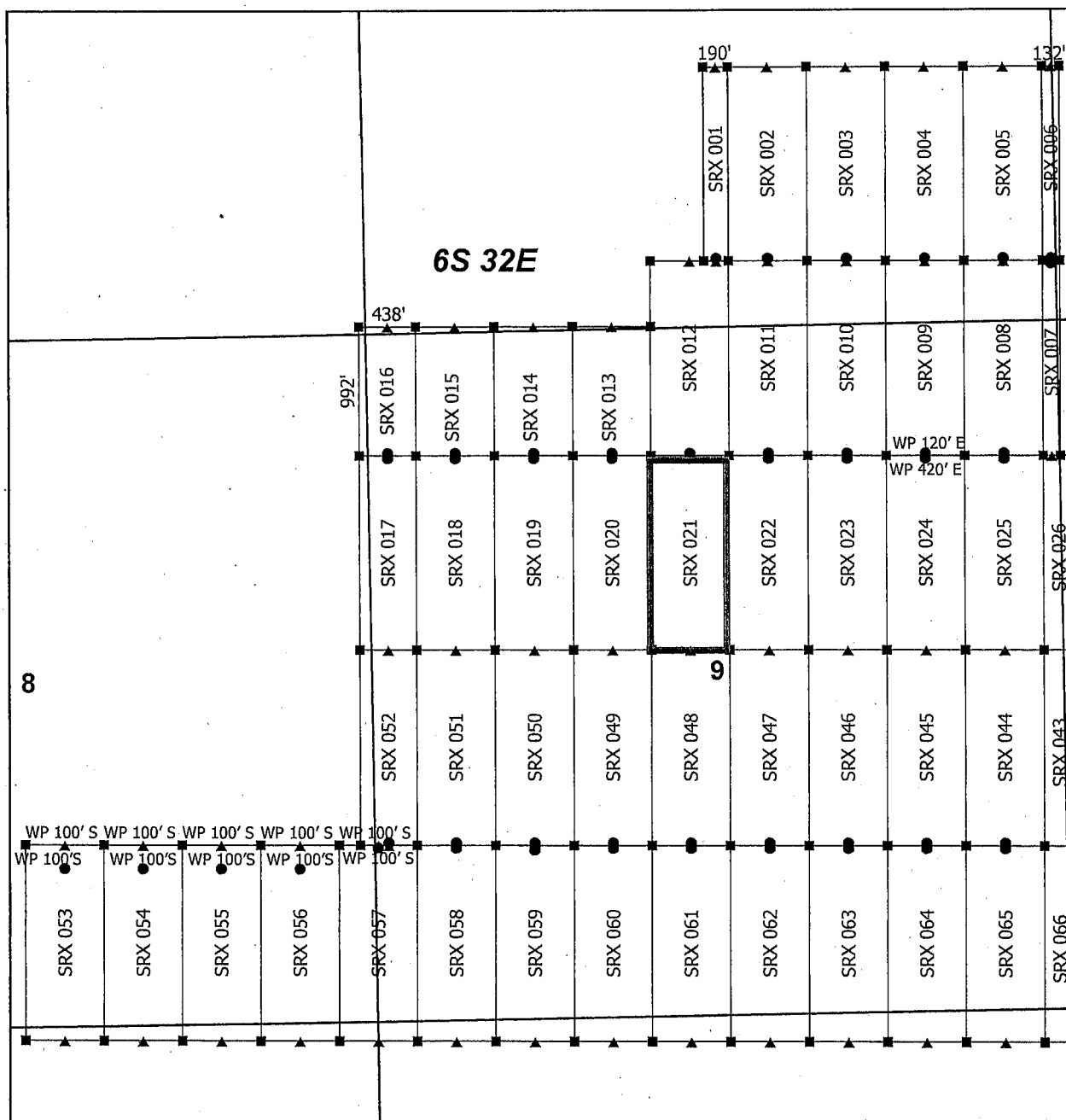
Located, dated and posted on the ground this 18th day of April, 2019.

KENNECOTT EXPLORATION COMPANY



By: Erik Best, its Operating Officer

AMC455371



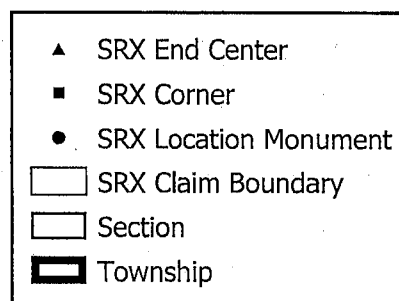
Steeple Rock Claim Block 1, Arizona

Steeple Rock - SRX Lode Mining Claims
T6S and R32E G&SRM
Greenlee County, Arizona
Located April 14 - 26, 2019

Monuments are 1-1/2" by 1-1/2" by 5' Wood Posts projecting at least four feet above the ground. Location Monuments are set 20' inside the Endline along the center of each claim, and are 1500' long X 600' wide unless otherwise depicted and as detailed in the attached Certificate of Location.

TIE POINT: The location monument is tied to the southwest corner of Section 7, Township 7S, Range 32E, G&SRM, Greenlee County, Arizona, its distance as shown on the attached Certificate of Location. Bearings and distance are grid north.

Any overlap onto pre-existing lode claims, or Private Land, is acknowledged as non-locatable, and any overlapping portion is acknowledged as invalid.



0 0.15 0.3
Miles

RECEIVED
BLM AZ STATE OFFICE
2019 JUN 14 P 3:09
PHOENIX, ARIZONA

Claims Filed By-
Kennecott Exploration Company
2640 West 1700 South
Salt Lake City, UT 84104

AMC4553711

When recorded return to:
Kennecott Exploration Company – Land Dept.
2640 West 1700 South
Salt Lake City, UT 84104

RECEIVED
BLM AZ STATE OFFICE
2019 JUN 14 P 3:09
PHOENIX, ARIZONA

ARIZONA NOTICE OF LOCATION
(LODE CLAIM)

NOTICE IS HEREBY GIVEN THAT KENNECOTT EXPLORATION COMPANY, whose mailing address is 2640 West 1700 South, Salt Lake City, Utah 84104 by its undersigned officer, makes this location of the SRX 022 Lode Mining Claim, in Greenlee County, Arizona.

The general course of the claim is from the North to South, and said claim is within the:

<u>Quarter</u>	<u>Section</u>	<u>Township</u>	<u>Range</u>
NE	9	6S	32E
Greenlee County, Arizona, G&SRM.			


This claim is 1500 feet in length and 600 feet in width. This Notice of Location is posted on the centerline of the claim. The claim runs from the location monument on which this notice is posted 20 feet in a northerly direction to the North endline, and 1480 feet in a southerly direction to the South endline. The claim boundaries are marked by six monuments, one at each corner and one at the center of each endline. The location monument on which this notice is posted is situated within Section 9, T6S, R32E, Greenlee County, Arizona, G&SRM, and is approximately 13044 feet East and 36198 feet North from the SW corner of Section 7, T7S, R32E, Greenlee County, Arizona, G&SRM. Any overlaps onto pre-existing lode claims, private or State Land are acknowledged as pre-existing rights and that portion of said overlap is acknowledged as invalid.

The undersigned claims the ground as depicted on the map that is attached to a copy of this Notice of Location filed in the office of the Recorder, Greenlee County, Arizona.

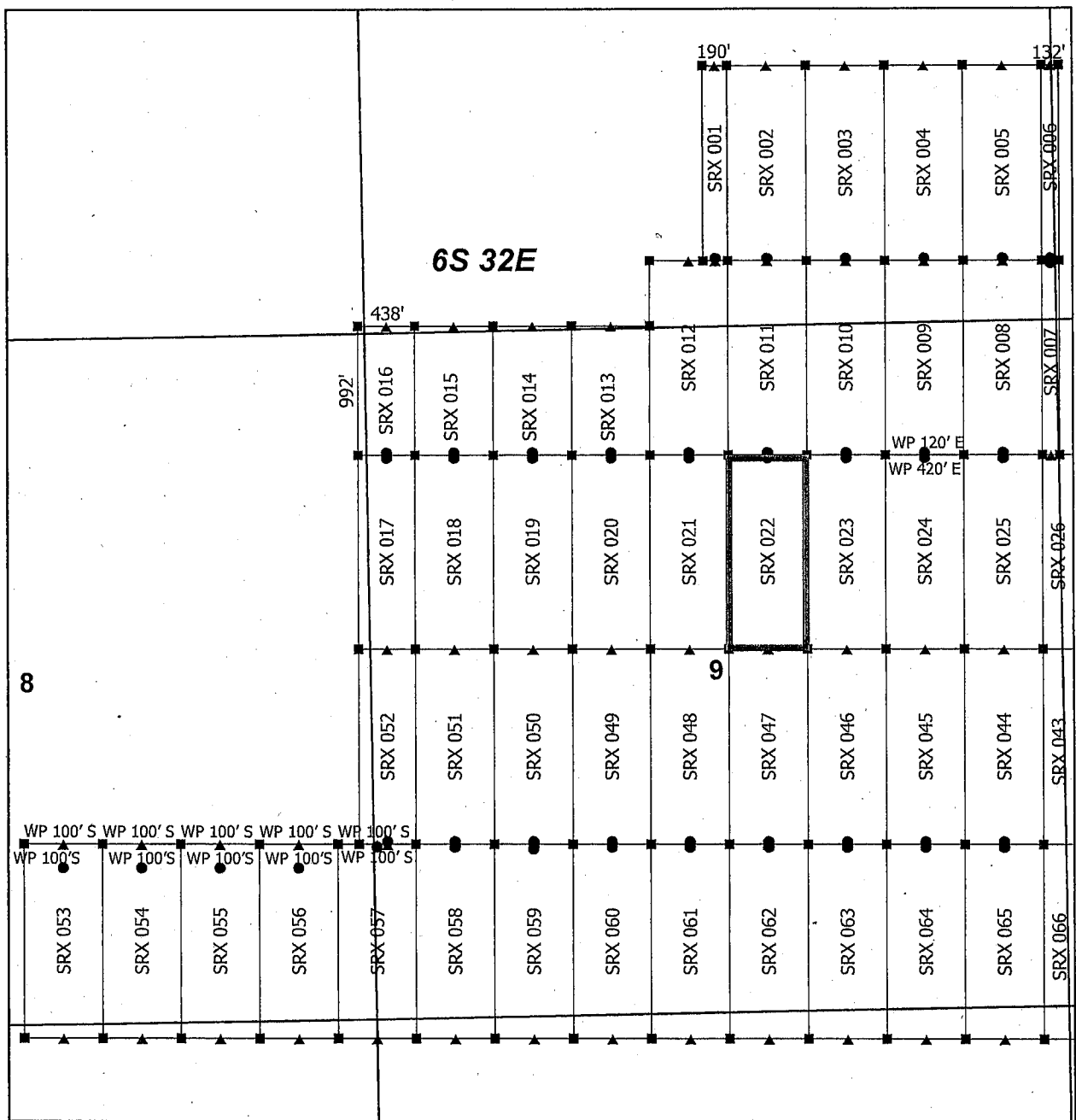
The claim has been monumented in accordance with State and Federal law. Corner, end centers and location monuments are posts, 1-1/2" x 1-1/2" x 5' projecting at least 4' above the ground.

Located, dated and posted on the ground this 18th day of April, 2019.

KENNECOTT EXPLORATION COMPANY


By: Erik Best, its Operating Officer

AHC455312



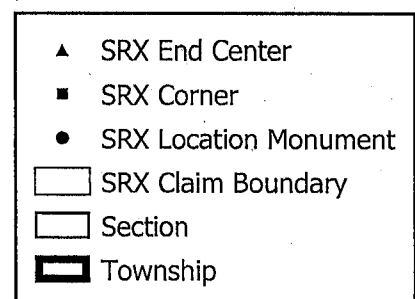
Steeple Rock Claim Block 1, Arizona

Steeple Rock - SRX Lode Mining Claims
T6S and R32E G&SRM
Greenlee County, Arizona
Located April 14 - 26, 2019

Monuments are 1-1/2" by 1-1/2" by 5' Wood Posts projecting at least four feet above the ground. Location Monuments are set 20' inside the Endline along the center of each claim, and are 1500' long X 600' wide unless otherwise depicted and as detailed in the attached Certificate of Location.

TIE POINT: The location monument is tied to the southwest corner of Section 7, Township 7S, Range 32E, G&SRM, Greenlee County, Arizona, its distance as shown on the attached Certificate of Location. Bearings and distance are grid north.

Any overlap onto pre-existing lode claims, or Private Land, is acknowledged as non-locatable, and any overlapping portion is acknowledged as invalid.



0 0.15 0.3
Miles

RECEIVED
BLM AZ STATE OFFICE
2019 JUN 14 P 3:09
PHOENIX, ARIZONA

Claims Filed By-
Kennecott Exploration Company
2640 West 1700 South
Salt Lake City, UT 84104

AMC455312

When recorded return to:
Kennecott Exploration Company – Land Dept.
2640 West 1700 South
Salt Lake City, UT 84104

RECEIVED
BLM AZ STATE OFFICE
2019 JUN 14 P 3:10
PHOENIX, ARIZONA

ARIZONA NOTICE OF LOCATION
(LODE CLAIM)

NOTICE IS HEREBY GIVEN THAT KENNECOTT EXPLORATION COMPANY, whose mailing address is 2640 West 1700 South, Salt Lake City, Utah 84104 by its undersigned officer, makes this location of the SRX 023 Lode Mining Claim, in Greenlee County, Arizona.

The general course of the claim is from the North to South, and said claim is within the:

<u>Quarter</u>	<u>Section</u>	<u>Township</u>	<u>Range</u>
NE	9	6S	32E
Greenlee County, Arizona, G&SRM.			

This claim is 1500 feet in length and 600 feet in width. This Notice of Location is posted on the centerline of the claim. The claim runs from the location monument on which this notice is posted 20 feet in a northerly direction to the North endline, and 1480 feet in a southerly direction to the South endline. The claim boundaries are marked by six monuments, one at each corner and one at the center of each endline. The location monument on which this notice is posted is situated within Section 9, T6S, R32E, Greenlee County, Arizona, G&SRM, and is approximately 13644 feet East and 36198 feet North from the SW corner of Section 7, T7S, R32E, Greenlee County, Arizona, G&SRM. Any overlaps onto pre-existing lode claims, private or State Land are acknowledged as pre-existing rights and that portion of said overlap is acknowledged as invalid.

The undersigned claims the ground as depicted on the map that is attached to a copy of this Notice of Location filed in the office of the Recorder, Greenlee County, Arizona.

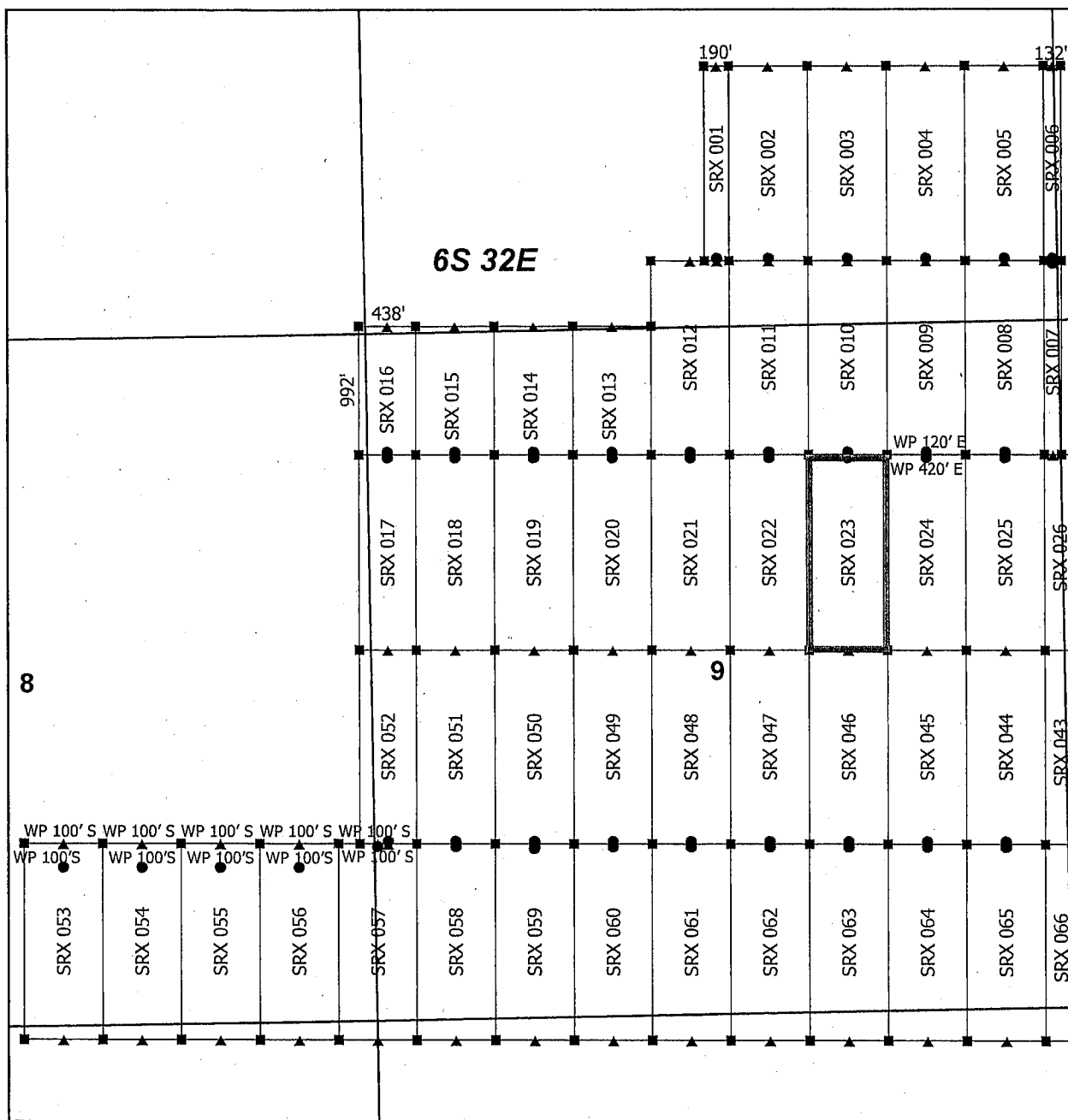
The claim has been monumented in accordance with State and Federal law. Corner, end centers and location monuments are posts, 1-1/2" x 1-1/2" x 5' projecting at least 4' above the ground.

Located, dated and posted on the ground this 18th day of April, 2019.

KENNECOTT EXPLORATION COMPANY


By: Erik Best, its Operating Officer

AMC455373



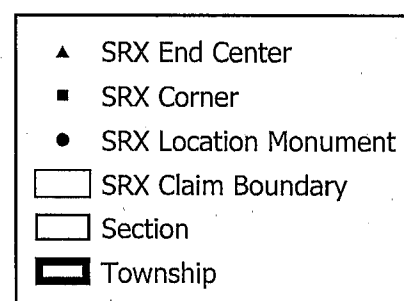
Steeple Rock Claim Block 1, Arizona

Steeple Rock - SRX Lode Mining Claims
T6S and R32E G&SRM
Greenlee County, Arizona
Located April 14 - 26, 2019

Monuments are 1-1/2" by 1-1/2" by 5' Wood Posts projecting at least four feet above the ground. Location Monuments are set 20' inside the Endline along the center of each claim, and are 1500' long X 600' wide unless otherwise depicted and as detailed in the attached Certificate of Location.

TIE POINT: The location monument is tied to the southwest corner of Section 7, Township 7S, Range 32E, G&SRM, Greenlee County, Arizona, its distance as shown on the attached Certificate of Location. Bearings and distance are grid north.

Any overlap onto pre-existing lode claims, or Private Land, is acknowledged as non-locatable, and any overlapping portion is acknowledged as invalid.



0 0.15 0.3
Miles

RECEIVED
BLM AZ STATE OFFICE
2019 JUN 14 P 3:10
PHOENIX, ARIZONA

Claims Filed By-
Kennecott Exploration Company
2640 West 1700 South
Salt Lake City, UT 84104

When recorded return to:
Kennecott Exploration Company – Land Dept.
2640 West 1700 South
Salt Lake City, UT 84104

RECEIVED
BLM AZ STATE OFFICE
2019 JUN 14 P 3:10
PHOENIX, ARIZONA

ARIZONA NOTICE OF LOCATION
(LODE CLAIM)

NOTICE IS HEREBY GIVEN THAT KENNECOTT EXPLORATION COMPANY, whose mailing address is 2640 West 1700 South, Salt Lake City, Utah 84104 by its undersigned officer, makes this location of the SRX 024 Lode Mining Claim, in Greenlee County, Arizona.

The general course of the claim is from the North to South, and said claim is within the:

<u>Quarter</u>	<u>Section</u>	<u>Township</u>	<u>Range</u>
NE	9	6S	32E

Greenlee County, Arizona, G&SRM.


This claim is 1500 feet in length and 600 feet in width. This Notice of Location is posted on the centerline of the claim. The claim runs from the location monument on which this notice is posted 20 feet in a northerly direction to the North endline, and 1480 feet in a southerly direction to the South endline. The claim boundaries are marked by six monuments, one at each corner and one at the center of each endline. The location monument on which this notice is posted is situated within Section 9, T6S, R32E, Greenlee County, Arizona, G&SRM, and is approximately 14244 feet East and 36198 feet North from the SW corner of Section 7, T7S, R32E, Greenlee County, Arizona, G&SRM. WP N END CENTER SRX 024 IS 420' E; WP NE COR SRX 024 IS 120' E. Any overlaps onto pre-existing lode claims, private or State Land are acknowledged as pre-existing rights and that portion of said overlap is acknowledged as invalid.

The undersigned claims the ground as depicted on the map that is attached to a copy of this Notice of Location filed in the office of the Recorder, Greenlee County, Arizona.

The claim has been monumented in accordance with State and Federal law. Corner, end centers and location monuments are posts, 1-1/2" x 1-1/2" x 5' projecting at least 4' above the ground.

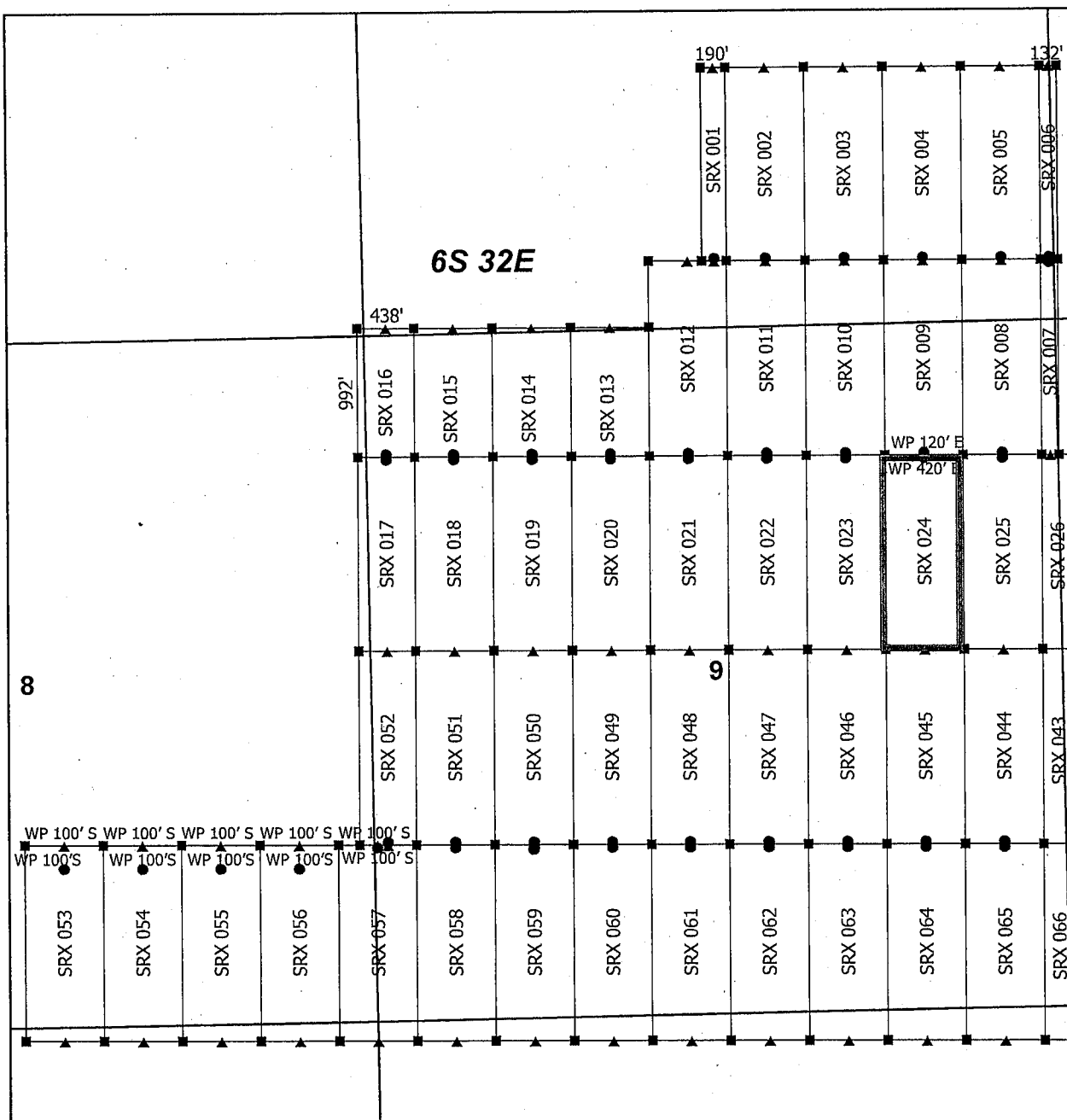
Located, dated and posted on the ground this 18th day of April, 2019.

KENNECOTT EXPLORATION COMPANY



By: Erik Best, its Operating Officer

AMC455374



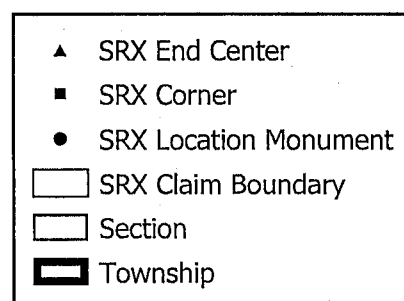
Steeple Rock Claim Block 1, Arizona

Steeple Rock - SRX Lode Mining Claims
T6S and R32E G&SRM
Greenlee County, Arizona
Located April 14 - 26, 2019

Monuments are 1-1/2" by 1-1/2" by 5' Wood Posts projecting at least four feet above the ground. Location Monuments are set 20' inside the Endline along the center of each claim, and are 1500' long X 600' wide unless otherwise depicted and as detailed in the attached Certificate of Location.

TIE POINT: The location monument is tied to the southwest corner of Section 7, Township 7S, Range 32E, G&SRM, Greenlee County, Arizona, its distance as shown on the attached Certificate of Location. Bearings and distance are grid north.

Any overlap onto pre-existing lode claims, or Private Land, is acknowledged as non-locatable, and any overlapping portion is acknowledged as invalid.



0 0.15 0.3
Miles

RECEIVED
BLM AZ STATE OFFICE
2019 JUN 14 P 3:10
PHOENIX, ARIZONA

Claims Filed By-
Kennecott Exploration Company
2640 West 1700 South
Salt Lake City, UT 84104

AMC455374

When recorded return to:
Kennecott Exploration Company – Land Dept.
2640 West 1700 South
Salt Lake City, UT 84104

RECEIVED
BLM AZ STATE OFFICE
2019 JUN 14 P 3:10
PHOENIX, ARIZONA

ARIZONA NOTICE OF LOCATION
(LODE CLAIM)

NOTICE IS HEREBY GIVEN THAT KENNECOTT EXPLORATION COMPANY, whose mailing address is 2640 West 1700 South, Salt Lake City, Utah 84104 by its undersigned officer, makes this location of the SRX 025 Lode Mining Claim, in Greenlee County, Arizona.

The general course of the claim is from the North to South, and said claim is within the:

<u>Quarter</u>	<u>Section</u>	<u>Township</u>	<u>Range</u>
NE	9	6S	32E

Greenlee County, Arizona, G&SRM.


This claim is 1500 feet in length and 600 feet in width. This Notice of Location is posted on the centerline of the claim. The claim runs from the location monument on which this notice is posted 20 feet in a northerly direction to the North endline, and 1480 feet in a southerly direction to the South endline. The claim boundaries are marked by six monuments, one at each corner and one at the center of each endline. The location monument on which this notice is posted is situated within Section 9, T6S, R32E, Greenlee County, Arizona, G&SRM, and is approximately 14844 feet East and 36198 feet North from the SW corner of Section 7, T7S, R32E, Greenlee County, Arizona, G&SRM. WP NW COR SRX 025 IS 120' E. Any overlaps onto pre-existing lode claims, private or State Land are acknowledged as pre-existing rights and that portion of said overlap is acknowledged as invalid.

The undersigned claims the ground as depicted on the map that is attached to a copy of this Notice of Location filed in the office of the Recorder, Greenlee County, Arizona.

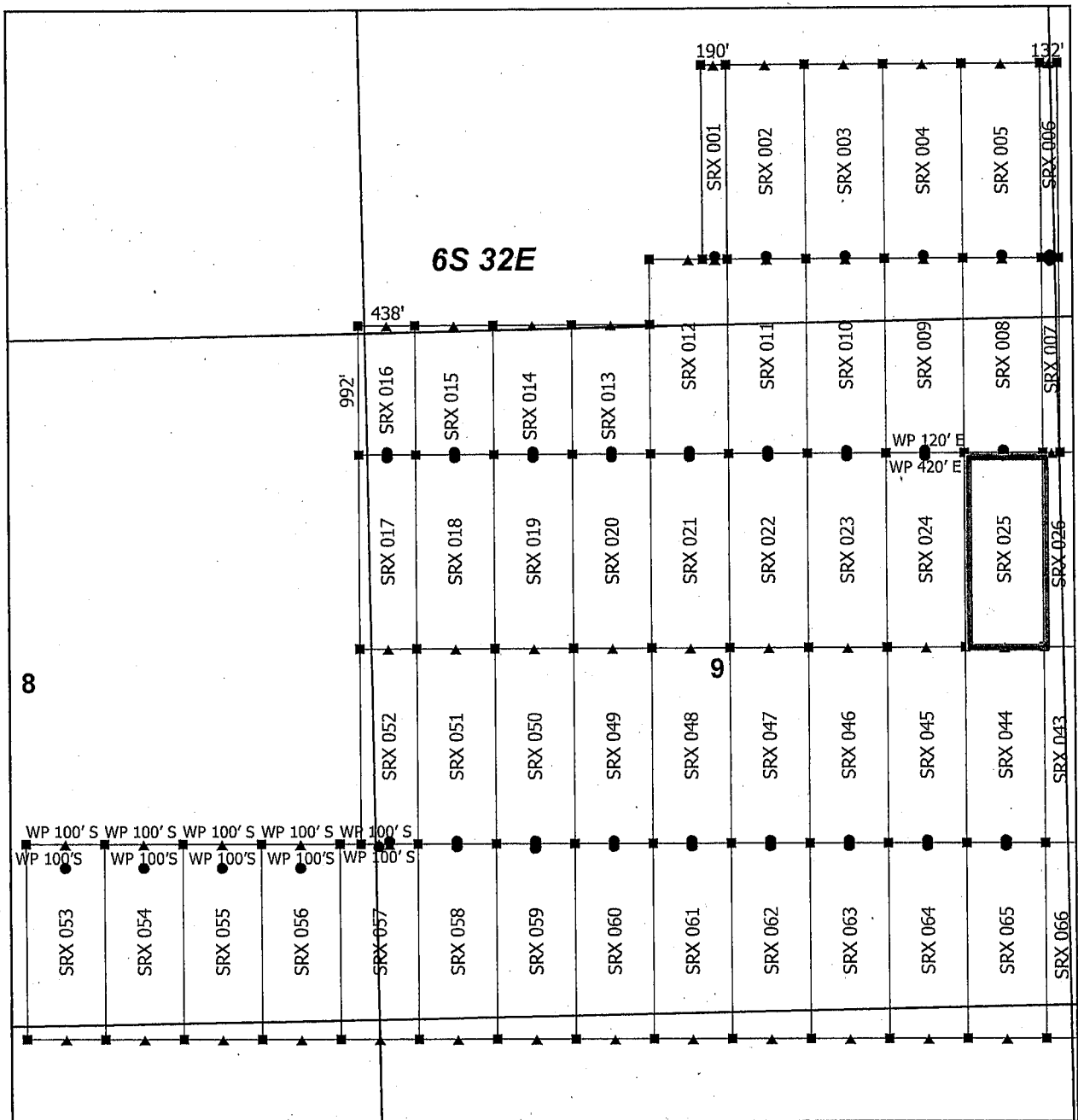
The claim has been monumented in accordance with State and Federal law. Corner, end centers and location monuments are posts, 1-1/2" x 1-1/2" x 5' projecting at least 4' above the ground.

Located, dated and posted on the ground this 17th day of April, 2019.

KENNECOTT EXPLORATION COMPANY


By: Erik Best, its Operating Officer

AMC455375



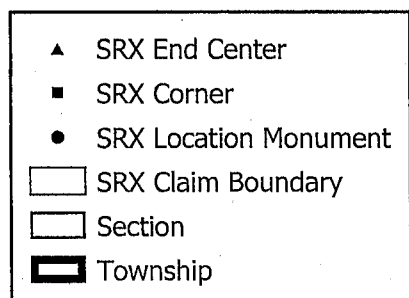
Steeple Rock Claim Block 1, Arizona

Steeple Rock - SRX Lode Mining Claims
T6S and R32E G&SRM
Greenlee County, Arizona
Located April 14 - 26, 2019

Monuments are 1-1/2" by 1-1/2" by 5' Wood Posts projecting at least four feet above the ground. Location Monuments are set 20' inside the Endline along the center of each claim, and are 1500' long X 600' wide unless otherwise depicted and as detailed in the attached Certificate of Location.

TIE POINT: The location monument is tied to the southwest corner of Section 7, Township 7S, Range 32E, G&SRM, Greenlee County, Arizona, its distance as shown on the attached Certificate of Location. Bearings and distance are grid north.

Any overlap onto pre-existing lode claims, or Private Land, is acknowledged as non-locatable, and any overlapping portion is acknowledged as invalid.



0 0.15 0.3
Miles

RECEIVED
BLM AZ STATE OFFICE
2019 JUN 14 P 3:10
PHOENIX, ARIZONA

Claims Filed By-
Kennecott Exploration Company
2640 West 1700 South
Salt Lake City, UT 84104

AMC455375

When recorded return to:
Kennecott Exploration Company – Land Dept.
2640 West 1700 South
Salt Lake City, UT 84104

RECEIVED
BLM AZ STATE OFFICE
2019 JUN 14 P 3:10
PHOENIX, ARIZONA

ARIZONA NOTICE OF LOCATION
(LODE CLAIM)

NOTICE IS HEREBY GIVEN THAT KENNECOTT EXPLORATION COMPANY, whose mailing address is 2640 West 1700 South, Salt Lake City, Utah 84104 by its undersigned officer, makes this location of the SRX 026 Lode Mining Claim, in Greenlee County, Arizona.

The general course of the claim is from the North to South, and said claim is within the:

<u>Quarter</u>	<u>Section</u>	<u>Township</u>	<u>Range</u>
NW	10	6S	32E
NE	9	6S	32E

Greenlee County, Arizona, G&SRM.


This claim is 1500 feet in length and 600 feet in width. This Notice of Location is posted on the centerline of the claim. The claim runs from the location monument on which this notice is posted 1480 feet in a northerly direction to the North endline, and 20 feet in a southerly direction to the South endline. The claim boundaries are marked by six monuments, one at each corner and one at the center of each endline. The location monument on which this notice is posted is situated within Section 10, T6S, R32E, Greenlee County, Arizona, G&SRM, and is approximately 15444 feet East and 34738 feet North from the SW corner of Section 7, T7S, R32E, Greenlee County, Arizona, G&SRM. Any overlaps onto pre-existing lode claims, private or State Land are acknowledged as pre-existing rights and that portion of said overlap is acknowledged as invalid.

The undersigned claims the ground as depicted on the map that is attached to a copy of this Notice of Location filed in the office of the Recorder, Greenlee County, Arizona.

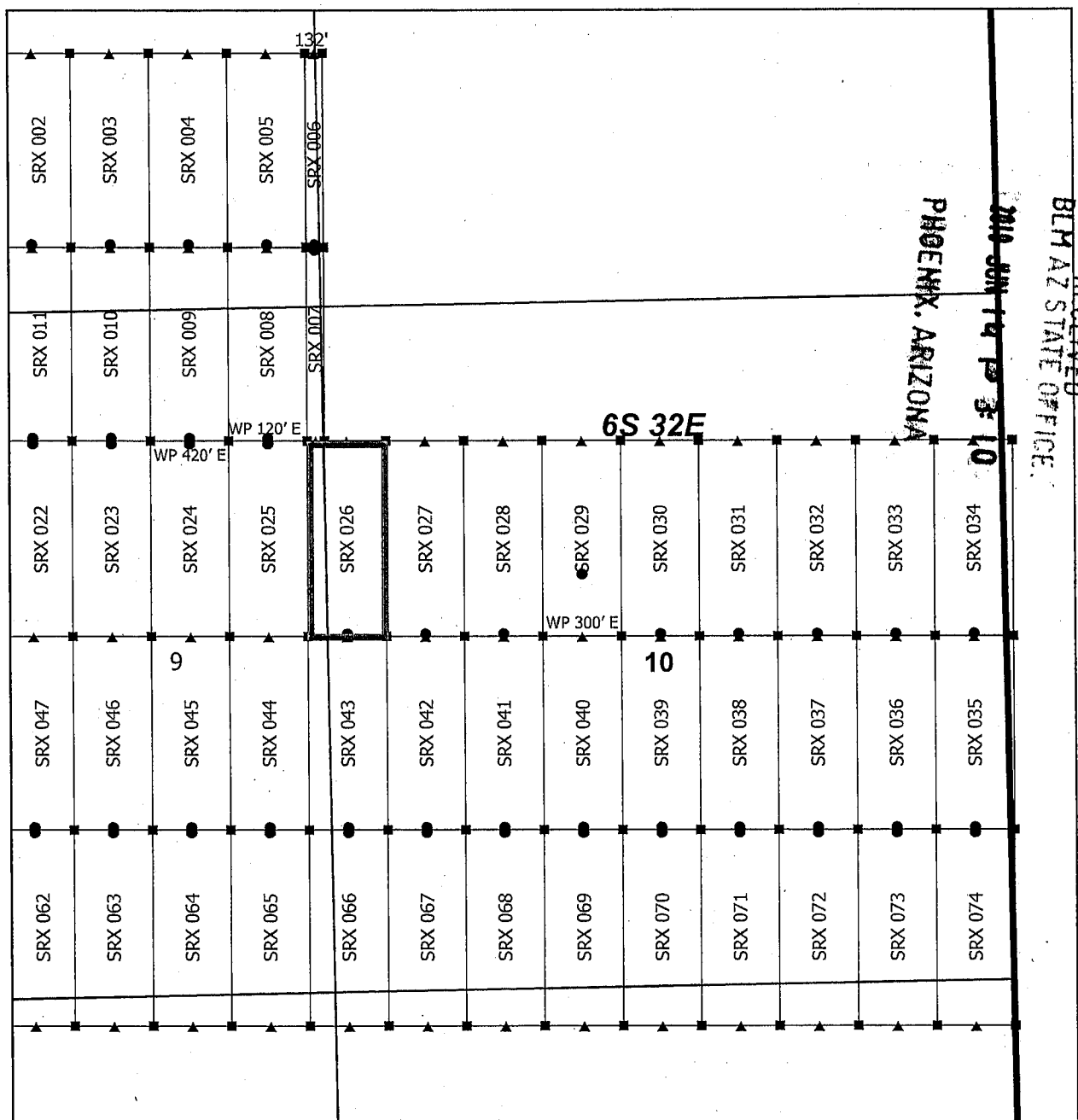
The claim has been monumented in accordance with State and Federal law. Corner, end centers and location monuments are posts, 1-1/2" x 1-1/2" x 5' projecting at least 4' above the ground.

Located, dated and posted on the ground this 17th day of April, 2019.

KENNECOTT EXPLORATION COMPANY


By: Erik Best, its Operating Officer

AMC455376



Steeple Rock Claim Block 2, Arizona

Steeple Rock - SRX Lode Mining Claims
T6S and R32E G&SRM
Greenlee County, Arizona
Located April 14 - 26, 2019

Monuments are 1-1/2" by 1-1/2" by 5' Wood Posts projecting at least four feet above the ground. Location Monuments are set 20' inside the Endline along the center of each claim, and are 1500' long X 600' wide unless otherwise depicted and as detailed in the attached Certificate of Location.

TIE POINT: The location monument is tied to the southwest corner of Section 7, Township 7S, Range 32E, G&SRM, Greenlee County, Arizona, its distance as shown on the attached Certificate of Location. Bearings and distance are grid north.

Any overlap onto pre-existing lode claims, or Private Land, is acknowledged as non-locatable, and any overlapping portion is acknowledged as invalid.

Claims Filed By-
Kennecott Exploration Company
2640 West 1700 South
Salt Lake City, UT 84104

AMC455376

When recorded return to:
Kennecott Exploration Company – Land Dept.
2640 West 1700 South
Salt Lake City, UT 84104

RECEIVED
BLM AZ STATE OFFICE
2019 JUN 14 P 3 10
PHOENIX, ARIZONA

ARIZONA NOTICE OF LOCATION
(LODE CLAIM)

NOTICE IS HEREBY GIVEN THAT KENNECOTT EXPLORATION COMPANY, whose mailing address is 2640 West 1700 South, Salt Lake City, Utah 84104 by its undersigned officer, makes this location of the SRX 027 Lode Mining Claim, in Greenlee County, Arizona.

The general course of the claim is from the North to South, and said claim is within the:

<u>Quarter</u>	<u>Section</u>	<u>Township</u>	<u>Range</u>
NW	10	6S	32E
Greenlee County, Arizona, G&SRM.			


This claim is 1500 feet in length and 600 feet in width. This Notice of Location is posted on the centerline of the claim. The claim runs from the location monument on which this notice is posted 1480 feet in a northerly direction to the North endline, and 20 feet in a southerly direction to the South endline. The claim boundaries are marked by six monuments, one at each corner and one at the center of each endline. The location monument on which this notice is posted is situated within Section 10, T6S, R32E, Greenlee County, Arizona, G&SRM, and is approximately 16044 feet East and 34738 feet North from the SW corner of Section 7, T7S, R32E, Greenlee County, Arizona, G&SRM. Any overlaps onto pre-existing lode claims, private or State Land are acknowledged as pre-existing rights and that portion of said overlap is acknowledged as invalid.

The undersigned claims the ground as depicted on the map that is attached to a copy of this Notice of Location filed in the office of the Recorder, Greenlee County, Arizona.

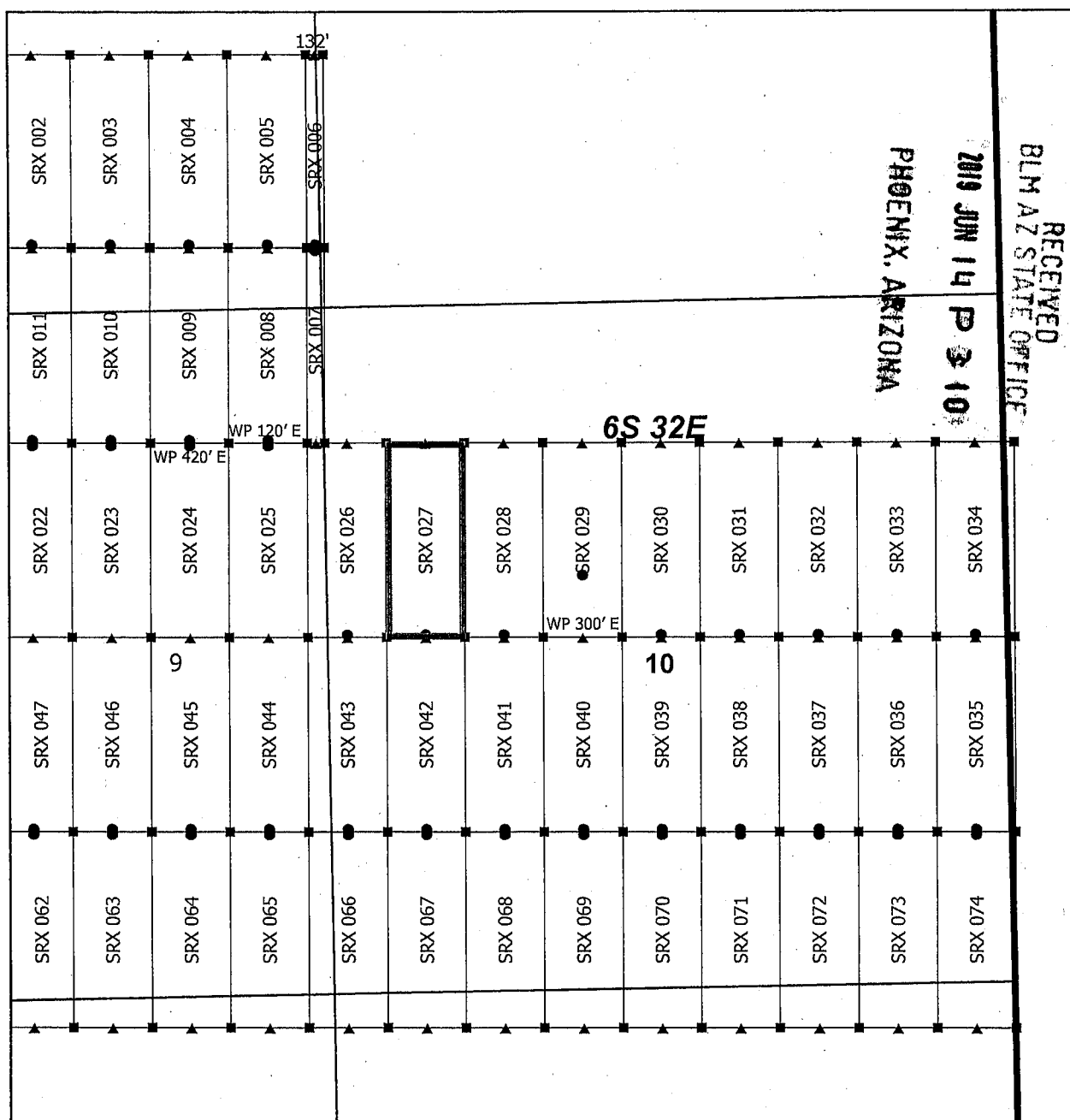
The claim has been monumented in accordance with State and Federal law. Corner, end centers and location monuments are posts, 1-1/2" x 1-1/2" x 5' projecting at least 4' above the ground.

Located, dated and posted on the ground this 17th day of April, 2019.

KENNECOTT EXPLORATION COMPANY


By: Erik Best, its Operating Officer

AMC455377



Steeple Rock Claim Block 2, Arizona

Steeple Rock - SRX Lode Mining Claims
T6S and R32E G&SRM
Greenlee County, Arizona
Located April 14 - 26, 2019

Monuments are 1-1/2" by 1-1/2" by 5' Wood Posts projecting at least four feet above the ground. Location Monuments are set 20' inside the Endline along the center of each claim, and are 1500' long X 600' wide unless otherwise depicted and as detailed in the attached Certificate of Location.

TIE POINT: The location monument is tied to the southwest corner of Section 7, Township 7S, Range 32E, G&SRM, Greenlee County, Arizona, its distance as shown on the attached Certificate of Location. Bearings and distance are grid north.

Any overlap onto pre-existing lode claims, or Private Land, is acknowledged as non-locatable, and any overlapping portion is acknowledged as invalid.

Claims Filed By-
Kennecott Exploration Company
2640 West 1700 South
Salt Lake City, UT 84104

AMC455377

When recorded return to:
Kennecott Exploration Company – Land Dept.
2640 West 1700 South
Salt Lake City, UT 84104

RECEIVED
BLM AZ STATE OFFICE
2019 JUN 14 P 3:11
PHOENIX, ARIZONA

ARIZONA NOTICE OF LOCATION
(LODE CLAIM)

NOTICE IS HEREBY GIVEN THAT KENNECOTT EXPLORATION COMPANY, whose mailing address is 2640 West 1700 South, Salt Lake City, Utah 84104 by its undersigned officer, makes this location of the SRX 028 Lode Mining Claim, in Greenlee County, Arizona.

The general course of the claim is from the North to South, and said claim is within the:

<u>Quarter</u>	<u>Section</u>	<u>Township</u>	<u>Range</u>
NW	10	6S	32E

Greenlee County, Arizona, G&SRM.

This claim is 1500 feet in length and 600 feet in width. This Notice of Location is posted on the centerline of the claim. The claim runs from the location monument on which this notice is posted 1480 feet in a northerly direction to the North endline, and 20 feet in a southerly direction to the South endline. The claim boundaries are marked by six monuments, one at each corner and one at the center of each endline. The location monument on which this notice is posted is situated within Section 10, T6S, R32E, Greenlee County, Arizona, G&SRM, and is approximately 16644 feet East and 34738 feet North from the SW corner of Section 7, T7S, R32E, Greenlee County, Arizona, G&SRM. Any overlaps onto pre-existing lode claims, private or State Land are acknowledged as pre-existing rights and that portion of said overlap is acknowledged as invalid.

The undersigned claims the ground as depicted on the map that is attached to a copy of this Notice of Location filed in the office of the Recorder, Greenlee County, Arizona.

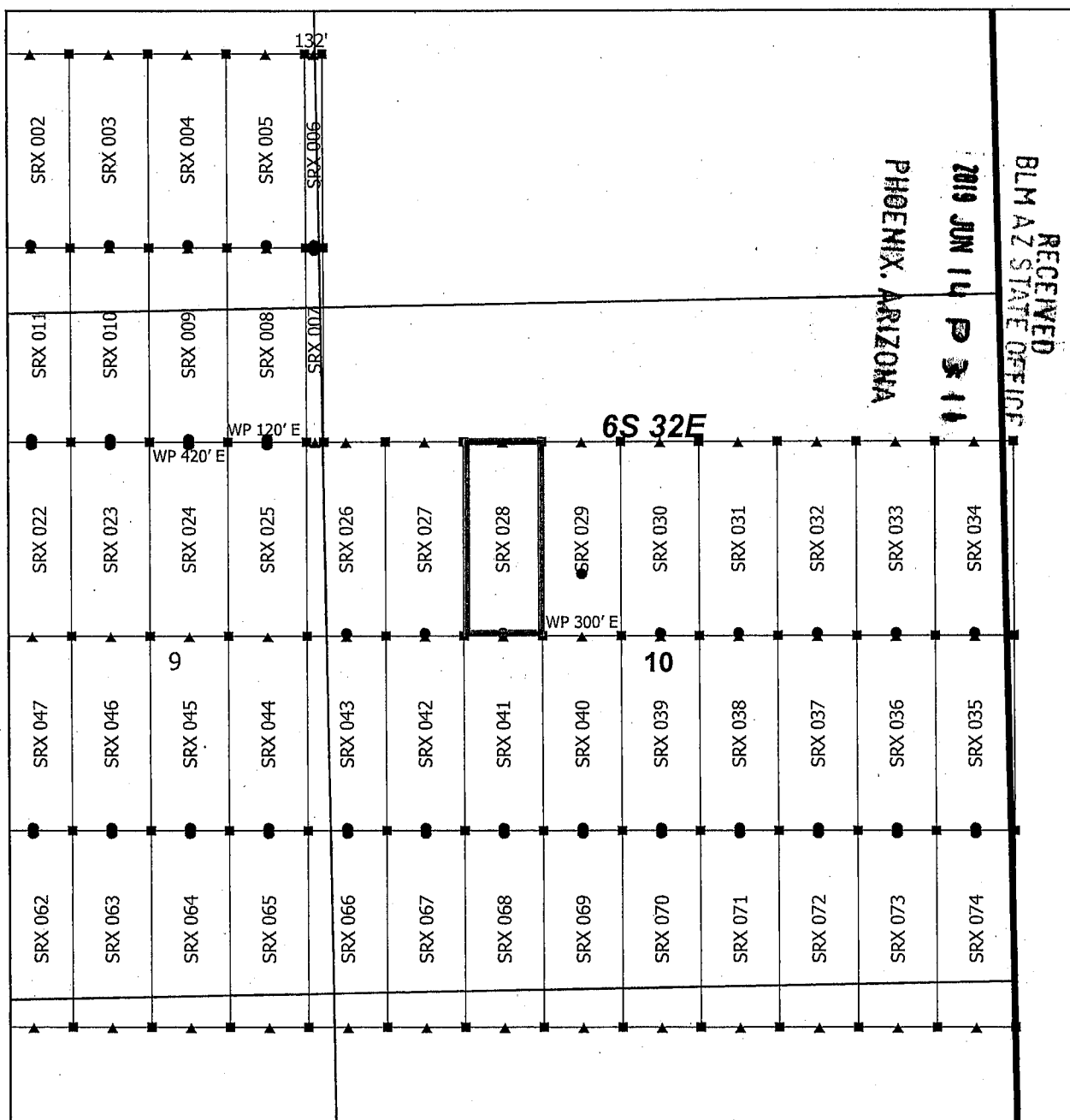
The claim has been monumented in accordance with State and Federal law. Corner, end centers and location monuments are posts, 1-1/2" x 1-1/2" x 5' projecting at least 4' above the ground.

Located, dated and posted on the ground this 17th day of April, 2019.

KENNECOTT EXPLORATION COMPANY


By: Erik Best, its Operating Officer

AMC455378



Steeple Rock Claim Block 2, Arizona

Steeple Rock - SRX Lode Mining Claims
T6S and R32E G&SRM
Greenlee County, Arizona
Located April 14 - 26, 2019

Monuments are 1-1/2" by 1-1/2" by 5' Wood Posts projecting at least four feet above the ground. Location Monuments are set 20' inside the Endline along the center of each claim, and are 1500' long X 600' wide unless otherwise depicted and as detailed in the attached Certificate of Location.

TIE POINT: The location monument is tied to the southwest corner of Section 7, Township 7S, Range 32E, G&SRM, Greenlee County, Arizona, its distance as shown on the attached Certificate of Location. Bearings and distance are grid north.

Any overlap onto pre-existing lode claims, or Private Land, is acknowledged as non-locatable, and any overlapping portion is acknowledged as invalid.

Claims Filed By-
Kennecott Exploration Company
2640 West 1700 South
Salt Lake City, UT 84104

AMC455378

When recorded return to:
Kennecott Exploration Company – Land Dept.
2640 West 1700 South
Salt Lake City, UT 84104

RECEIVED
BLM AZ STATE OFFICE
2019 JUN 14 P 3 14
PHOENIX, ARIZONA

ARIZONA NOTICE OF LOCATION
(LODE CLAIM)

NOTICE IS HEREBY GIVEN THAT KENNECOTT EXPLORATION COMPANY, whose mailing address is 2640 West 1700 South, Salt Lake City, Utah 84104 by its undersigned officer, makes this location of the SRX 029 Lode Mining Claim, in Greenlee County, Arizona.

The general course of the claim is from the North to South, and said claim is within the:

<u>Quarter</u>	<u>Section</u>	<u>Township</u>	<u>Range</u>
NW	10	6S	32E

Greenlee County, Arizona, G&SRM.

This claim is 1500 feet in length and 600 feet in width. This Notice of Location is posted on the centerline of the claim. The claim runs from the location monument on which this notice is posted 1020 feet in a northerly direction to the North endline, and 480 feet in a southerly direction to the South endline. The claim boundaries are marked by six monuments, one at each corner and one at the center of each endline. The location monument on which this notice is posted is situated within Section 10, T6S, R32E, Greenlee County, Arizona, G&SRM, and is approximately 17244 feet East and 35198 feet North from the SW corner of Section 7, T7S, R32E, Greenlee County, Arizona, G&SRM. WP S END CENTER SRX 029 IS 300' E. Any overlaps onto pre-existing lode claims, private or State Land are acknowledged as pre-existing rights and that portion of said overlap is acknowledged as Invalid.

The undersigned claims the ground as depicted on the map that is attached to a copy of this Notice of Location filed in the office of the Recorder, Greenlee County, Arizona.

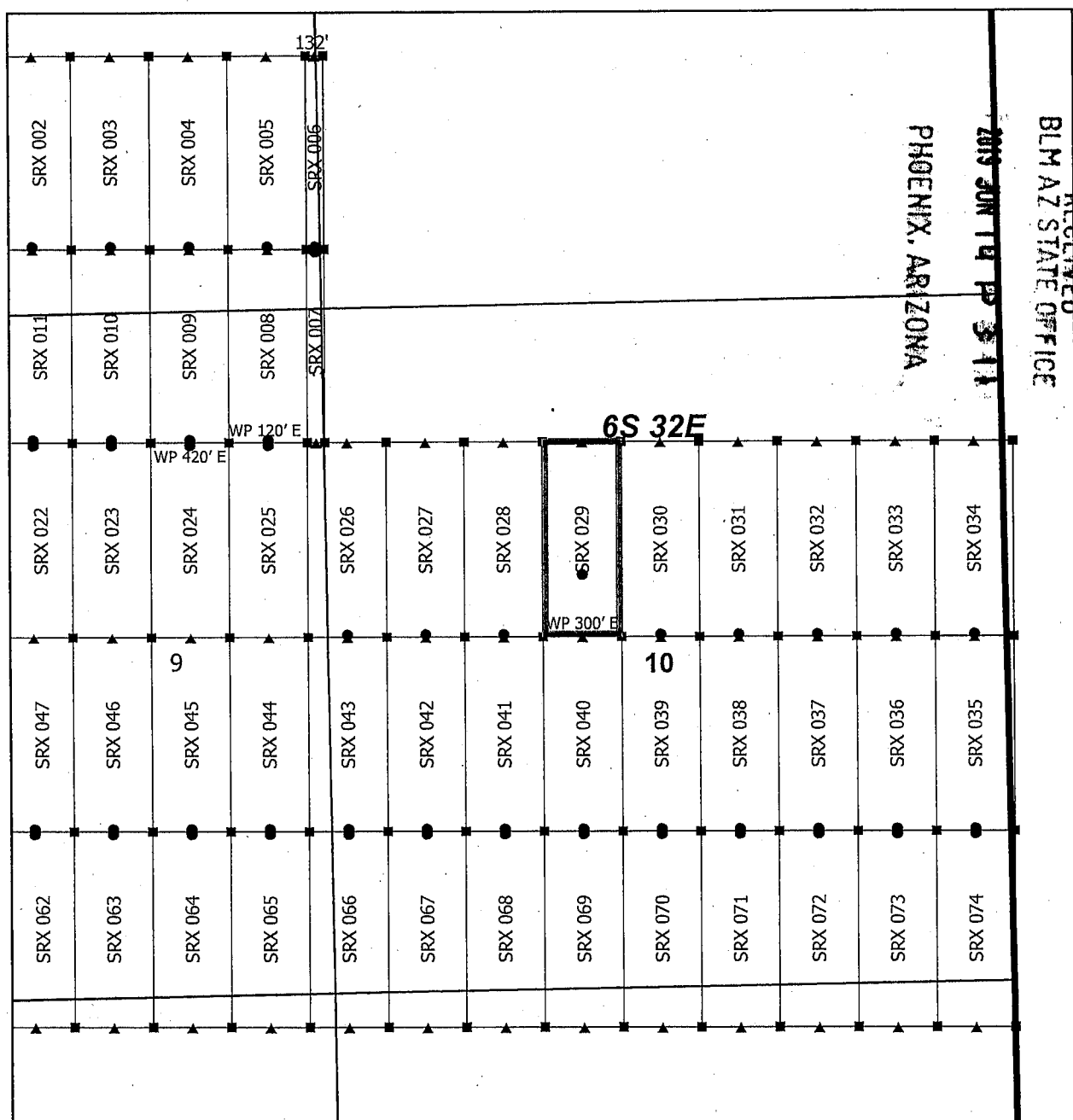
The claim has been monumented in accordance with State and Federal law. Corner, end centers and location monuments are posts, 1-1/2" x 1-1/2" x 5' projecting at least 4' above the ground.

Located, dated and posted on the ground this 17th day of April, 2019.

KENNECOTT EXPLORATION COMPANY


By: Erik Best, Its Operating Officer

AMC455379



Steeple Rock Claim Block 2, Arizona


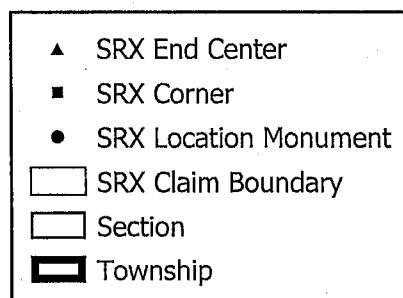
Steeple Rock - SRX Lode Mining Claims
T6S and R32E G&SRM
Greenlee County, Arizona
Located April 14 - 26, 2019

Monuments are 1-1/2" by 1-1/2" by 5' Wood Posts projecting at least four feet above the ground. Location Monuments are set 20' inside the Endline along the center of each claim, and are 1500' long X 600' wide unless otherwise depicted and as detailed in the attached Certificate of Location.

TIE POINT: The location monument is tied to the southwest corner of Section 7, Township 7S, Range 32E, G&SRM, Greenlee County, Arizona, its distance as shown on the attached Certificate of Location. Bearings and distance are grid north.

Any overlap onto pre-existing lode claims, or Private Land, is acknowledged as non-locatable, and any overlapping portion is acknowledged as invalid.

Claims Filed By-
Kennecott Exploration Company
2640 West 1700 South
Salt Lake City, UT 84104



AMC455379

RECEIVED
BLM AZ STATE OFFICE
2019 JUN 14 P 3:11
PHOENIX, ARIZONA

When recorded return to:
Kennecott Exploration Company – Land Dept.
2640 West 1700 South
Salt Lake City, UT 84104

ARIZONA NOTICE OF LOCATION
(LODE CLAIM)

NOTICE IS HEREBY GIVEN THAT KENNECOTT EXPLORATION COMPANY, whose mailing address is 2640 West 1700 South, Salt Lake City, Utah 84104 by its undersigned officer, makes this location of the SRX 030 Lode Mining Claim, in Greenlee County, Arizona.

The general course of the claim is from the North to South, and said claim is within the:

<u>Quarter</u>	<u>Section</u>	<u>Township</u>	<u>Range</u>
NW	10	6S	32E
NE	10	6S	32E

Greenlee County, Arizona, G&SRM.


This claim is 1500 feet in length and 600 feet in width. This Notice of Location is posted on the centerline of the claim. The claim runs from the location monument on which this notice is posted 1480 feet in a northerly direction to the North endline, and 20 feet in a southerly direction to the South endline. The claim boundaries are marked by six monuments, one at each corner and one at the center of each endline. The location monument on which this notice is posted is situated within Section 10, T6S, R32E, Greenlee County, Arizona, G&SRM, and is approximately 17844 feet East and 34738 feet North from the SW corner of Section 7, T7S, R32E, Greenlee County, Arizona, G&SRM. Any overlaps onto pre-existing lode claims, private or State Land are acknowledged as pre-existing rights and that portion of said overlap is acknowledged as invalid.

The undersigned claims the ground as depicted on the map that is attached to a copy of this Notice of Location filed in the office of the Recorder, Greenlee County, Arizona.

The claim has been monumented in accordance with State and Federal law. Corner, end centers and location monuments are posts, 1-1/2" x 1-1/2" x 5' projecting at least 4' above the ground.

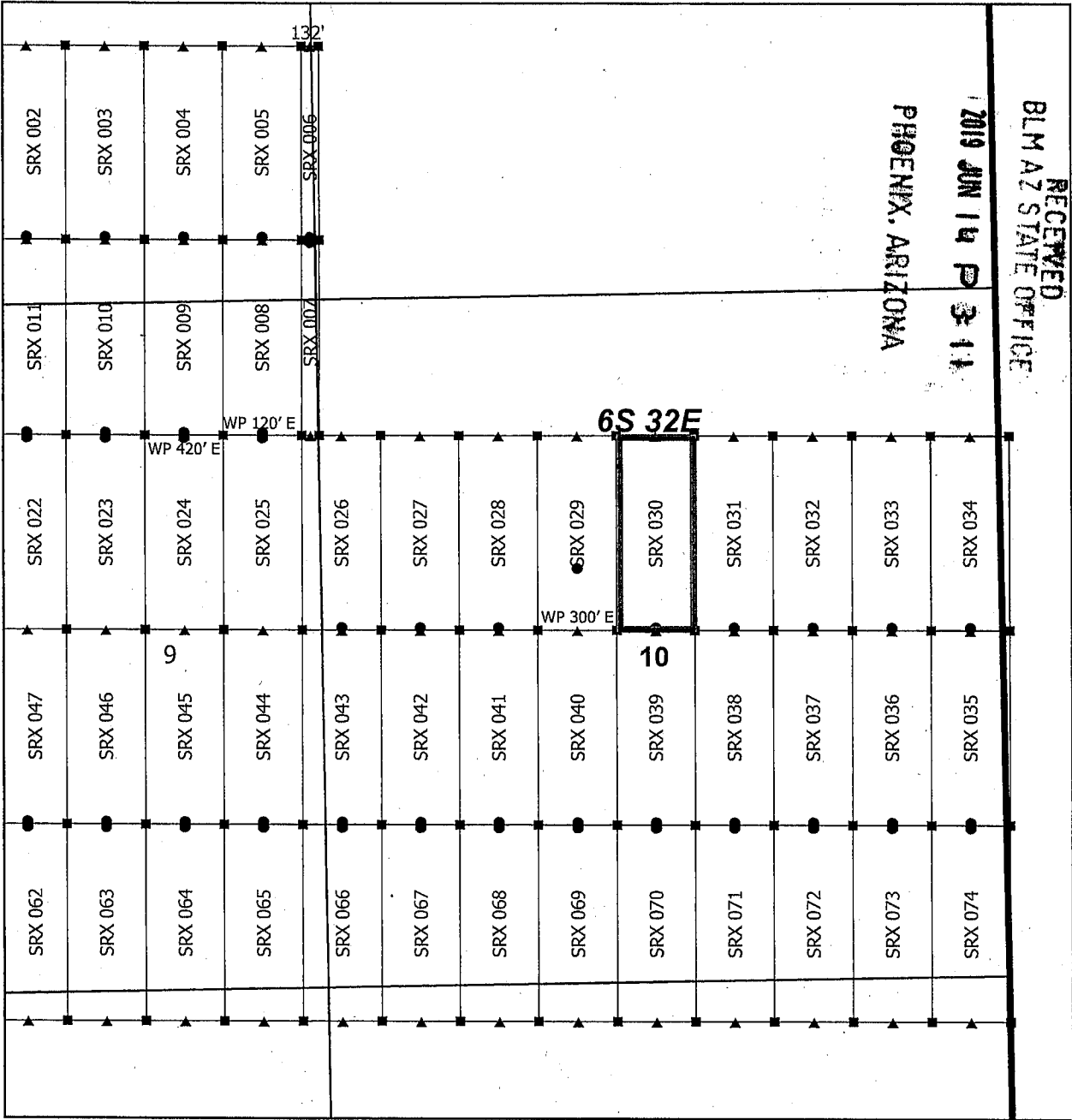
Located, dated and posted on the ground this 17th day of April, 2019.

KENNECOTT EXPLORATION COMPANY



By: Erik Best, its Operating Officer

AMC455380



Steeple Rock Claim Block 2, Arizona

Steeple Rock - SRX Lode Mining Claims
T6S and R32E G&SRM
Greenlee County, Arizona
Located April 14 - 26, 2019

Monuments are 1-1/2" by 1-1/2" by 5' Wood Posts projecting at least four feet above the ground. Location Monuments are set 20' inside the Endline along the center of each claim, and are 1500' long X 600' wide unless otherwise depicted and as detailed in the attached Certificate of Location.

TIE POINT: The location monument is tied to the southwest corner of Section 7, Township 7S, Range 32E, G&SRM, Greenlee County, Arizona, its distance as shown on the attached Certificate of Location. Bearings and distance are grid north.

Any overlap onto pre-existing lode claims, or Private Land, is acknowledged as non-locatable, and any overlapping portion is acknowledged as invalid.

Claims Filed By-
Kennecott Exploration Company
2640 West 1700 South
Salt Lake City, UT 84104

AMC455380

When recorded return to:
Kennecott Exploration Company – Land Dept.
2640 West 1700 South
Salt Lake City, UT 84104

RECEIVED
BLM AZ STATE OFFICE
2019 JUN 14 P 3:11
PHOENIX, ARIZONA

ARIZONA NOTICE OF LOCATION
(LODE CLAIM)

NOTICE IS HEREBY GIVEN THAT KENNECOTT EXPLORATION COMPANY, whose mailing address is 2640 West 1700 South, Salt Lake City, Utah 84104 by its undersigned officer, makes this location of the SRX 031 Lode Mining Claim, in Greenlee County, Arizona.

The general course of the claim is from the North to South, and said claim is within the:

<u>Quarter</u>	<u>Section</u>	<u>Township</u>	<u>Range</u>
NE	10	6S	32E

Greenlee County, Arizona, G&SRM.

This claim is 1500 feet in length and 600 feet in width. This Notice of Location is posted on the centerline of the claim. The claim runs from the location monument on which this notice is posted 1480 feet in a northerly direction to the North endline, and 20 feet in a southerly direction to the South endline. The claim boundaries are marked by six monuments, one at each corner and one at the center of each endline. The location monument on which this notice is posted is situated within Section 10, T6S, R32E, Greenlee County, Arizona, G&SRM, and is approximately 18444 feet East and 34738 feet North from the SW corner of Section 7, T7S, R32E, Greenlee County, Arizona, G&SRM. Any overlaps onto pre-existing lode claims, private or State Land are acknowledged as pre-existing rights and that portion of said overlap is acknowledged as invalid.

The undersigned claims the ground as depicted on the map that is attached to a copy of this Notice of Location filed in the office of the Recorder, Greenlee County, Arizona.

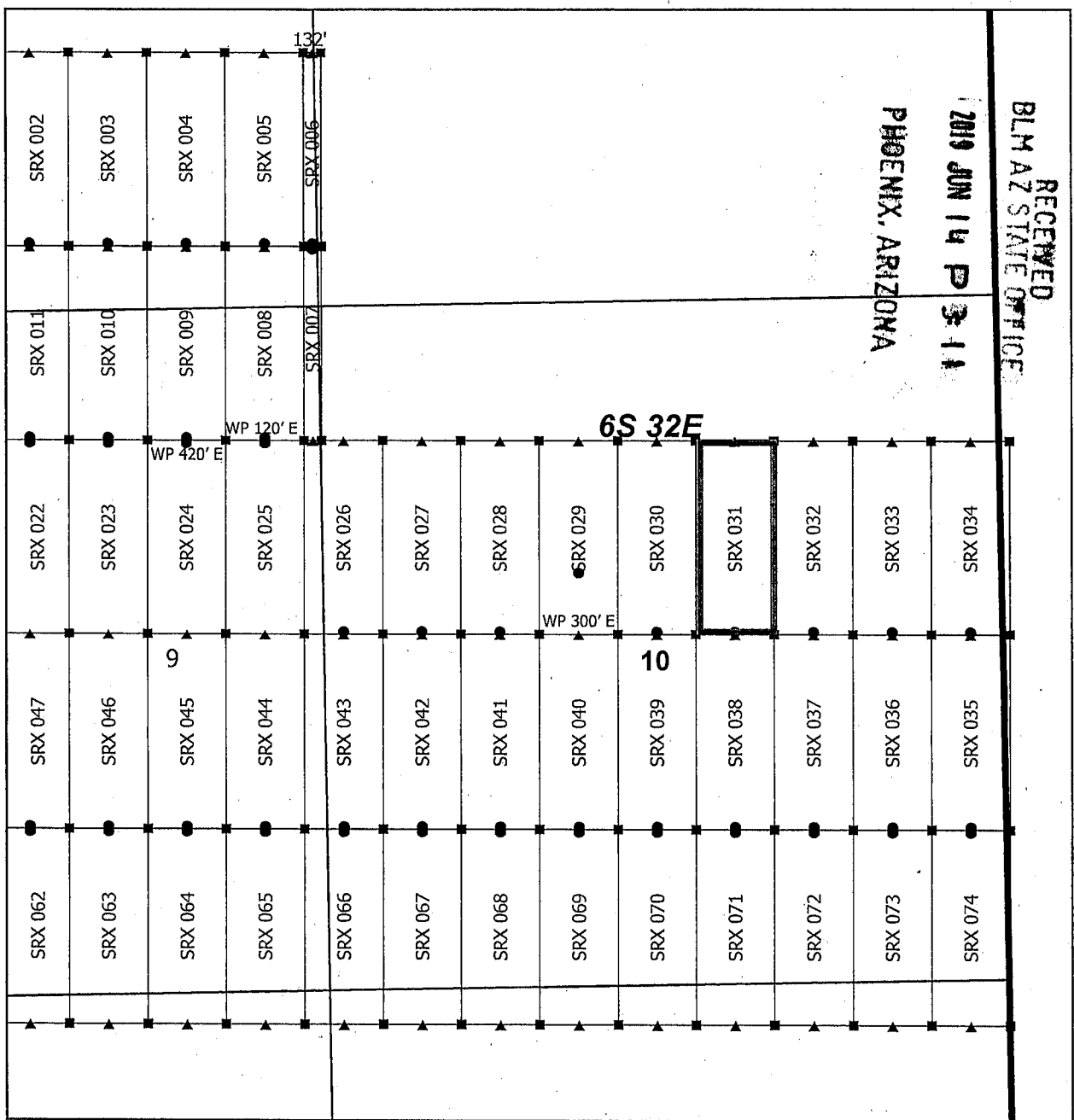
The claim has been monumented in accordance with State and Federal law. Corner, end centers and location monuments are posts, 1-1/2" x 1-1/2" x 5' projecting at least 4' above the ground.

Located, dated and posted on the ground this 17th day of April, 2019.

KENNECOTT EXPLORATION COMPANY


By: Erik Best, its Operating Officer

AMC 455381



Steeple Rock Claim Block 2, Arizona

Steeple Rock - SRX Lode Mining Claims
T6S and R32E G&SRM
Greenlee County, Arizona
Located April 14 - 26, 2019

Monuments are 1-1/2" by 1-1/2" by 5' Wood Posts projecting at least four feet above the ground. Location Monuments are set 20' inside the Endline along the center of each claim, and are 1500' long X 600' wide unless otherwise depicted and as detailed in the attached Certificate of Location.

TIE POINT: The location monument is tied to the southwest corner of Section 7, Township 7S, Range 32E, G&SRM, Greenlee County, Arizona, its distance as shown on the attached Certificate of Location. Bearings and distance are grid north.

Any overlap onto pre-existing lode claims, or Private Land, is acknowledged as non-locatable, and any overlapping portion is acknowledged as invalid.

Claims Filed By-
Kennecott Exploration Company
2640 West 1700 South
Salt Lake City, UT 84104

AMC455381

When recorded return to:
Kennecott Exploration Company – Land Dept.
2640 West 1700 South
Salt Lake City, UT 84104

RECEIVED
BLM AZ STATE OFFICE
2019 JUN 14 P 3:11
PHOENIX, ARIZONA

ARIZONA NOTICE OF LOCATION
(LODE CLAIM)

NOTICE IS HEREBY GIVEN THAT KENNECOTT EXPLORATION COMPANY, whose mailing address is 2640 West 1700 South, Salt Lake City, Utah 84104 by its undersigned officer, makes this location of the SRX 032 Lode Mining Claim, in Greenlee County, Arizona.

The general course of the claim is from the North to South, and said claim is within the:

<u>Quarter</u>	<u>Section</u>	<u>Township</u>	<u>Range</u>
NE	10	6S	32E

Greenlee County, Arizona, G&SRM.

This claim is 1500 feet in length and 600 feet in width. This Notice of Location is posted on the centerline of the claim. The claim runs from the location monument on which this notice is posted 1480 feet in a northerly direction to the North endline, and 20 feet in a southerly direction to the South endline. The claim boundaries are marked by six monuments, one at each corner and one at the center of each endline. The location monument on which this notice is posted is situated within Section 10, T6S, R32E, Greenlee County, Arizona, G&SRM, and is approximately 19044 feet East and 34738 feet North from the SW corner of Section 7, T7S, R32E, Greenlee County, Arizona, G&SRM. Any overlaps onto pre-existing lode claims, private or State Land are acknowledged as pre-existing rights and that portion of said overlap is acknowledged as invalid.

The undersigned claims the ground as depicted on the map that is attached to a copy of this Notice of Location filed in the office of the Recorder, Greenlee County, Arizona.

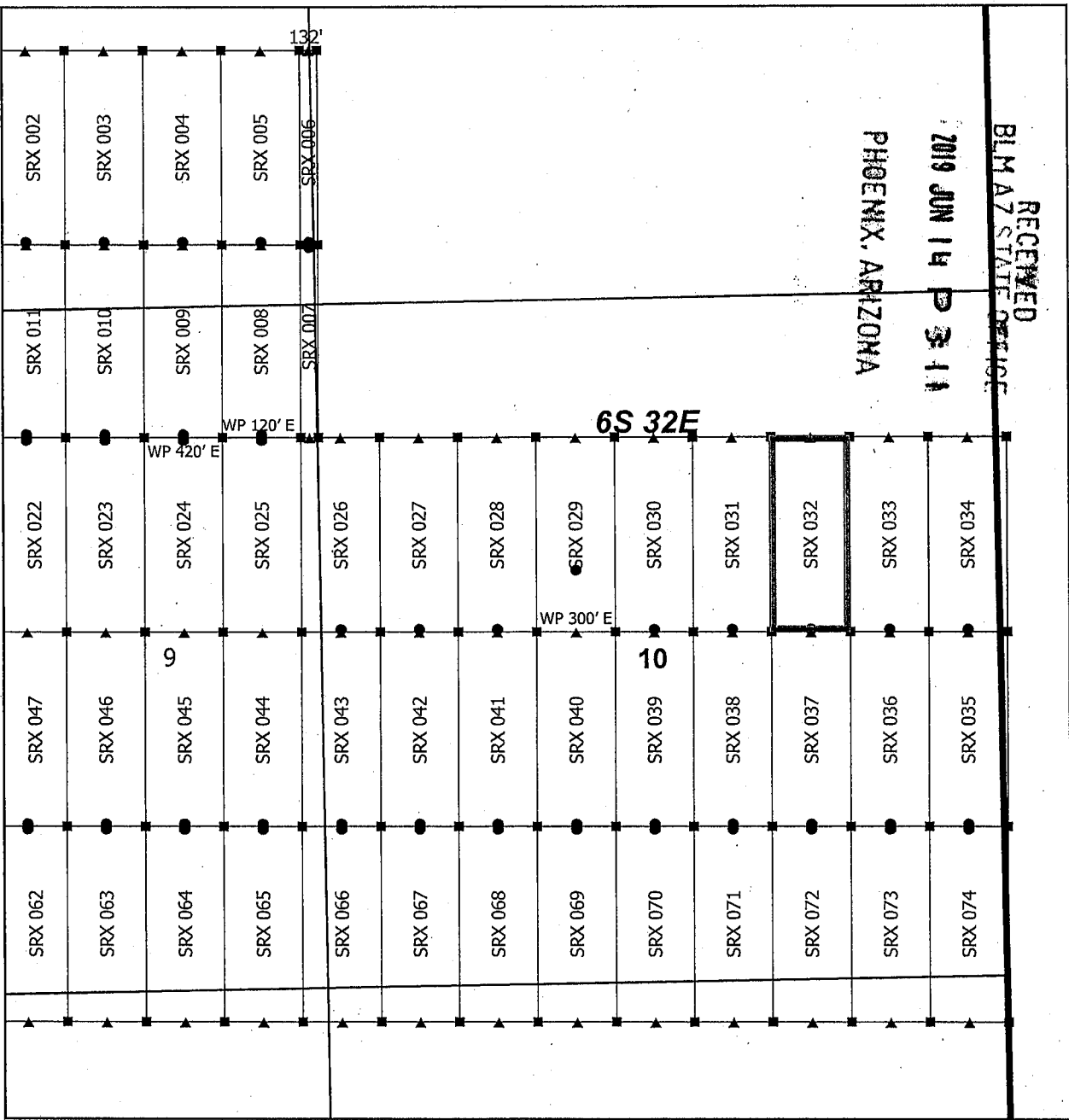
The claim has been monumented in accordance with State and Federal law. Corner, end centers and location monuments are posts, 1-1/2" x 1-1/2" x 5' projecting at least 4' above the ground.

Located, dated and posted on the ground this 17th day of April, 2019.

KENNECOTT EXPLORATION COMPANY


By: Erik Best, its Operating Officer

AMC455382



Steeple Rock Claim Block 2, Arizona

Steeple Rock - SRX Lode Mining Claims
T6S and R32E G&SRM
Greenlee County, Arizona
Located April 14 - 26, 2019

Monuments are 1-1/2" by 1-1/2" by 5' Wood Posts projecting at least four feet above the ground. Location Monuments are set 20' inside the Endline along the center of each claim, and are 1500' long X 600' wide unless otherwise depicted and as detailed in the attached Certificate of Location.

TIE POINT: The location monument is tied to the southwest corner of Section 7, Township 7S, Range 32E, G&SRM, Greenlee County, Arizona, its distance as shown on the attached Certificate of Location. Bearings and distance are grid north.

Any overlap onto pre-existing lode claims, or Private Land, is acknowledged as non-locatable, and any overlapping portion is acknowledged as invalid.

Claims Filed By-
Kennecott Exploration Company
2640 West 1700 South
Salt Lake City, UT 84104

AMC 455382

RECEIVED
BLM AZ STATE OFFICE
2019 JUN 14 P 3 11
PHOENIX, ARIZONA

When recorded return to:
Kennecott Exploration Company – Land Dept.
2640 West 1700 South
Salt Lake City, UT 84104

ARIZONA NOTICE OF LOCATION
(LODE CLAIM)

NOTICE IS HEREBY GIVEN THAT KENNECOTT EXPLORATION COMPANY, whose mailing address is 2640 West 1700 South, Salt Lake City, Utah 84104 by its undersigned officer, makes this location of the SRX 033 Lode Mining Claim, in Greenlee County, Arizona.

The general course of the claim is from the North to South, and said claim is within the:

<u>Quarter</u>	<u>Section</u>	<u>Township</u>	<u>Range</u>
NE	10	6S	32E
SE	10	6S	32E

Greenlee County, Arizona, G&SRM.

This claim is 1500 feet in length and 600 feet in width. This Notice of Location is posted on the centerline of the claim. The claim runs from the location monument on which this notice is posted 1480 feet in a northerly direction to the North endline, and 20 feet in a southerly direction to the South endline. The claim boundaries are marked by six monuments, one at each corner and one at the center of each endline. The location monument on which this notice is posted is situated within Section 10, T6S, R32E, Greenlee County, Arizona, G&SRM, and is approximately 19644 feet East and 34738 feet North from the SW corner of Section 7, T7S, R32E, Greenlee County, Arizona, G&SRM. Any overlaps onto pre-existing lode claims, private or State Land are acknowledged as pre-existing rights and that portion of said overlap is acknowledged as invalid.

The undersigned claims the ground as depicted on the map that is attached to a copy of this Notice of Location filed in the office of the Recorder, Greenlee County, Arizona.

The claim has been monumented in accordance with State and Federal law. Corner, end centers and location monuments are posts, 1-1/2" x 1-1/2" x 5' projecting at least 4' above the ground.

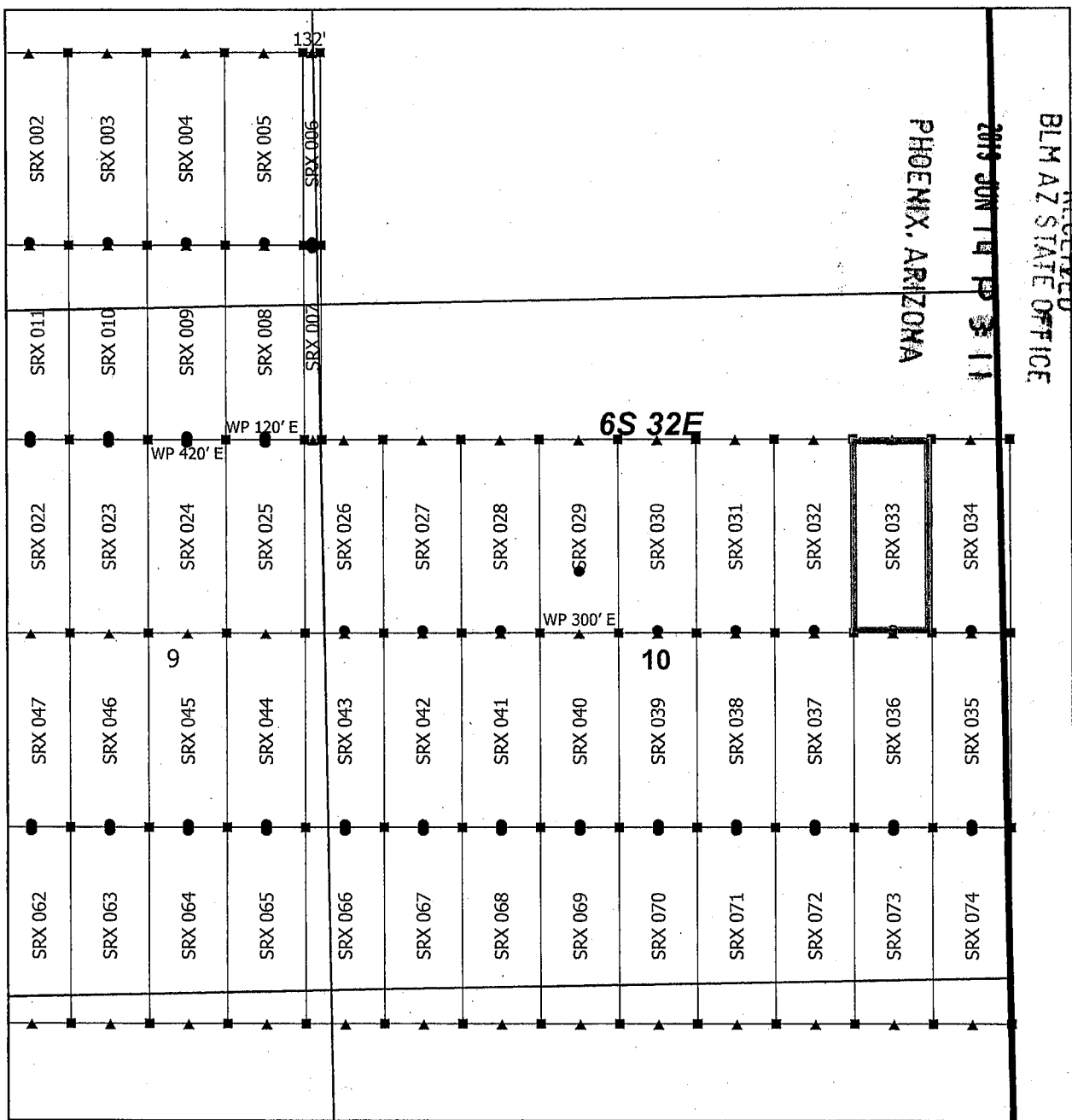
Located, dated and posted on the ground this 17th day of April, 2019.

KENNECOTT EXPLORATION COMPANY



By: Erik Best, its Operating Officer

AMC455383



Steeple Rock Claim Block 2, Arizona

Steeple Rock - SRX Lode Mining Claims
T6S and R32E G&SRM
Greenlee County, Arizona
Located April 14 - 26, 2019

Monuments are 1-1/2" by 1-1/2" by 5' Wood Posts projecting at least four feet above the ground. Location Monuments are set 20' inside the Endline along the center of each claim, and are 1500' long X 600' wide unless otherwise depicted and as detailed in the attached Certificate of Location.

TIE POINT: The location monument is tied to the southwest corner of Section 7, Township 7S, Range 32E, G&SRM, Greenlee County, Arizona, its distance as shown on the attached Certificate of Location. Bearings and distance are grid north.

Any overlap onto pre-existing lode claims, or Private Land, is acknowledged as non-locatable, and any overlapping portion is acknowledged as invalid.

Claims Filed By-
Kennecott Exploration Company
2640 West 1700 South
Salt Lake City, UT 84104

AMC455383

When recorded return to:
Kennecott Exploration Company – Land Dept.
2640 West 1700 South
Salt Lake City, UT 84104

RECEIVED
BLM AZ STATE OFFICE
2019 JUN 14 P 3:11
PHOENIX, ARIZONA

ARIZONA NOTICE OF LOCATION
(LODE CLAIM)

NOTICE IS HEREBY GIVEN THAT KENNECOTT EXPLORATION COMPANY, whose mailing address is 2640 West 1700 South, Salt Lake City, Utah 84104 by its undersigned officer, makes this location of the SRX 034 Lode Mining Claim, in Greenlee County, Arizona.

The general course of the claim is from the North to South, and said claim is within the:

<u>Quarter</u>	<u>Section</u>	<u>Township</u>	<u>Range</u>
NE	10	6S	32E
SE	10	6S	32E

Greenlee County, Arizona, G&SRM.


This claim is 1500 feet in length and 600 feet in width. This Notice of Location is posted on the centerline of the claim. The claim runs from the location monument on which this notice is posted 1480 feet in a northerly direction to the North endline, and 20 feet in a southerly direction to the South endline. The claim boundaries are marked by six monuments, one at each corner and one at the center of each endline. The location monument on which this notice is posted is situated within Section 10, T6S, R32E, Greenlee County, Arizona, G&SRM, and is approximately 20244 feet East and 34738 feet North from the SW corner of Section 7, T7S, R32E, Greenlee County, Arizona, G&SRM. Any overlaps onto pre-existing lode claims, private or State Land are acknowledged as pre-existing rights and that portion of said overlap is acknowledged as invalid.

The undersigned claims the ground as depicted on the map that is attached to a copy of this Notice of Location filed in the office of the Recorder, Greenlee County, Arizona.

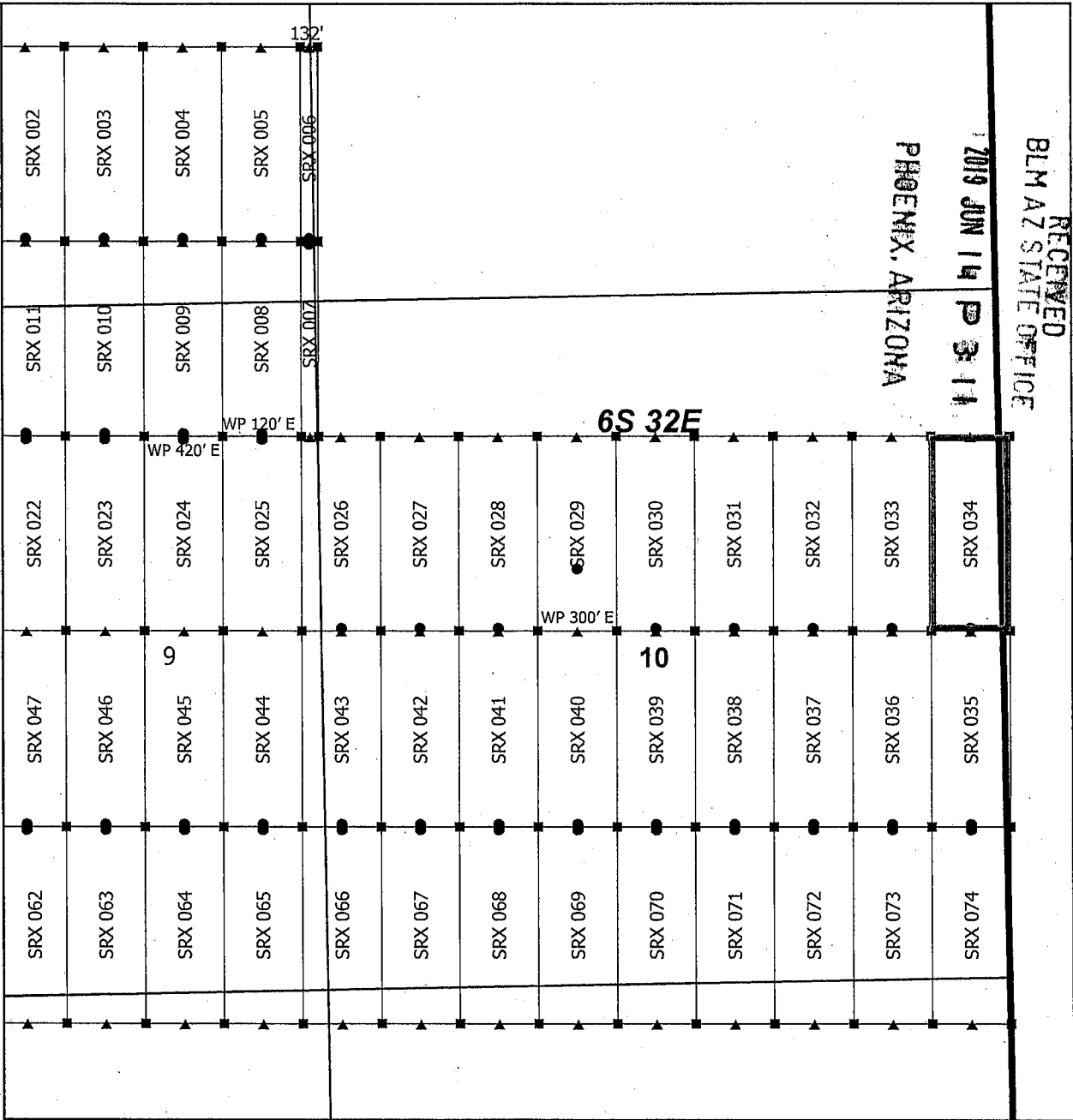
The claim has been monumented in accordance with State and Federal law. Corner, end centers and location monuments are posts, 1-1/2" x 1-1/2" x 5' projecting at least 4' above the ground.

Located, dated and posted on the ground this 17th day of April, 2019.

KENNECOTT EXPLORATION COMPANY


By: Erik Best, its Operating Officer

AMC455384



Steeple Rock Claim Block 2, Arizona

Steeple Rock - SRX Lode Mining Claims
T6S and R32E G&SRM
Greenlee County, Arizona
Located April 14 - 26, 2019

Monuments are 1-1/2" by 1-1/2" by 5' Wood Posts projecting at least four feet above the ground. Location Monuments are set 20' inside the Endline along the center of each claim, and are 1500' long X 600' wide unless otherwise depicted and as detailed in the attached Certificate of Location.

TIE POINT: The location monument is tied to the southwest corner of Section 7, Township 7S, Range 32E, G&SRM, Greenlee County, Arizona, its distance as shown on the attached Certificate of Location. Bearings and distance are grid north.

Any overlap onto pre-existing lode claims, or Private Land, is acknowledged as non-locatable, and any overlapping portion is acknowledged as invalid.

Claims Filed By-
Kennecott Exploration Company
2640 West 1700 South
Salt Lake City, UT 84104

AMC 455384

When recorded return to:
Kennecott Exploration Company – Land Dept.
2640 West 1700 South
Salt Lake City, UT 84104

RECEIVED
BLM AZ STATE OFFICE
2019 JUN 14 P 3:11
PHOENIX, ARIZONA

ARIZONA NOTICE OF LOCATION
(LODE CLAIM)

NOTICE IS HEREBY GIVEN THAT KENNECOTT EXPLORATION COMPANY, whose mailing address is 2640 West 1700 South, Salt Lake City, Utah 84104 by its undersigned officer, makes this location of the SRX 035 Lode Mining Claim, in Greenlee County, Arizona.

The general course of the claim is from the North to South, and said claim is within the:

<u>Quarter</u>	<u>Section</u>	<u>Township</u>	<u>Range</u>
SE	10	6S	32E
NE	10	6S	32E

Greenlee County, Arizona, G&SRM.

This claim is 1500 feet in length and 600 feet in width. This Notice of Location is posted on the centerline of the claim. The claim runs from the location monument on which this notice is posted 1480 feet in a northerly direction to the North endline, and 20 feet in a southerly direction to the South endline. The claim boundaries are marked by six monuments, one at each corner and one at the center of each endline. The location monument on which this notice is posted is situated within Section 10, T6S, R32E, Greenlee County, Arizona, G&SRM, and is approximately 20244 feet East and 33238 feet North from the SW corner of Section 7, T7S, R32E, Greenlee County, Arizona, G&SRM. Any overlaps onto pre-existing lode claims, private or State Land are acknowledged as pre-existing rights and that portion of said overlap is acknowledged as invalid.

The undersigned claims the ground as depicted on the map that is attached to a copy of this Notice of Location filed in the office of the Recorder, Greenlee County, Arizona.

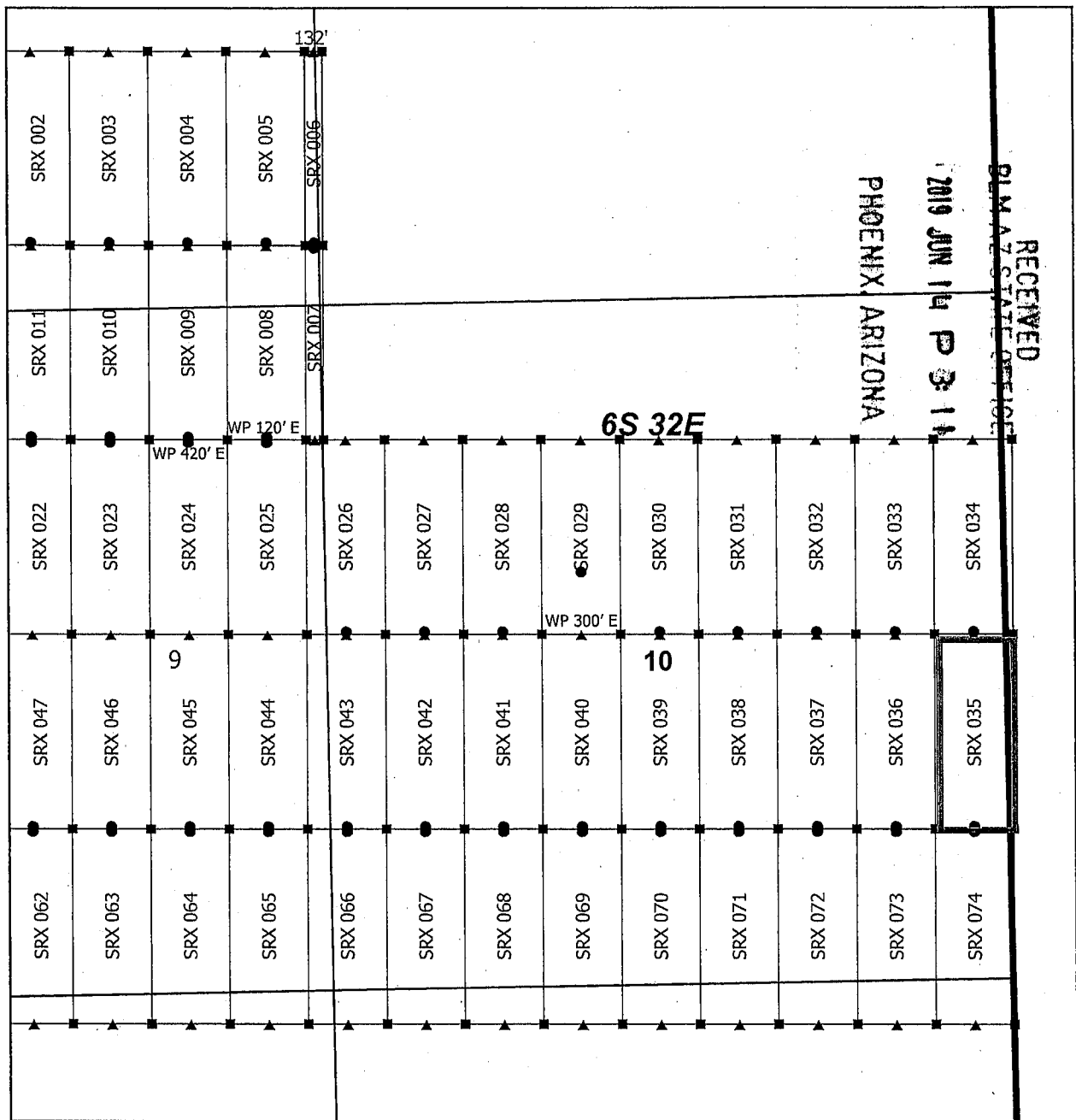
The claim has been monumented in accordance with State and Federal law. Corner, end centers and location monuments are posts, 1-1/2" x 1-1/2" x 5' projecting at least 4' above the ground.

Located, dated and posted on the ground this 17th day of April, 2019.

KENNECOTT EXPLORATION COMPANY


By: Erik Best, its Operating Officer

AMC 455385



Steeple Rock Claim Block 2, Arizona

Steeple Rock - SRX Lode Mining Claims
T6S and R32E G&SRM
Greenlee County, Arizona
Located April 14 - 26, 2019

Monuments are 1-1/2" by 1-1/2" by 5' Wood Posts projecting at least four feet above the ground. Location Monuments are set 20' inside the Endline along the center of each claim, and are 1500' long X 600' wide unless otherwise depicted and as detailed in the attached Certificate of Location.

TIE POINT: The location monument is tied to the southwest corner of Section 7, Township 7S, Range 32E, G&SRM, Greenlee County, Arizona, its distance as shown on the attached Certificate of Location. Bearings and distance are grid north.

Any overlap onto pre-existing lode claims, or Private Land, is acknowledged as non-locatable, and any overlapping portion is acknowledged as invalid.

Claims Filed By-
Kennecott Exploration Company
2640 West 1700 South
Salt Lake City, UT 84104

AMC455385

RECEIVED
BLM AZ STATE OFFICE
2019 JUN 14 P 3:12
PHOENIX, ARIZONA

When recorded return to:
Kennecott Exploration Company – Land Dept.
2640 West 1700 South
Salt Lake City, UT 84104

ARIZONA NOTICE OF LOCATION
(LODE CLAIM)

NOTICE IS HEREBY GIVEN THAT KENNECOTT EXPLORATION COMPANY, whose mailing address is 2640 West 1700 South, Salt Lake City, Utah 84104 by its undersigned officer, makes this location of the SRX 036 Lode Mining Claim, in Greenlee County, Arizona.

The general course of the claim is from the North to South, and said claim is within the:

<u>Quarter</u>	<u>Section</u>	<u>Township</u>	<u>Range</u>
SE	10	6S	32E
NE	10	6S	32E

Greenlee County, Arizona, G&SRM.

This claim is 1500 feet in length and 600 feet in width. This Notice of Location is posted on the centerline of the claim. The claim runs from the location monument on which this notice is posted 1480 feet in a northerly direction to the North endline, and 20 feet in a southerly direction to the South endline. The claim boundaries are marked by six monuments, one at each corner and one at the center of each endline. The location monument on which this notice is posted is situated within Section 10, T6S, R32E, Greenlee County, Arizona, G&SRM, and is approximately 19644 feet East and 33238 feet North from the SW corner of Section 7, T7S, R32E, Greenlee County, Arizona, G&SRM. Any overlaps onto pre-existing lode claims, private or State Land are acknowledged as pre-existing rights and that portion of said overlap is acknowledged as invalid.

The undersigned claims the ground as depicted on the map that is attached to a copy of this Notice of Location filed in the office of the Recorder, Greenlee County, Arizona.

The claim has been monumented in accordance with State and Federal law. Corner, end centers and location monuments are posts, 1-1/2" x 1-1/2" x 5' projecting at least 4' above the ground.

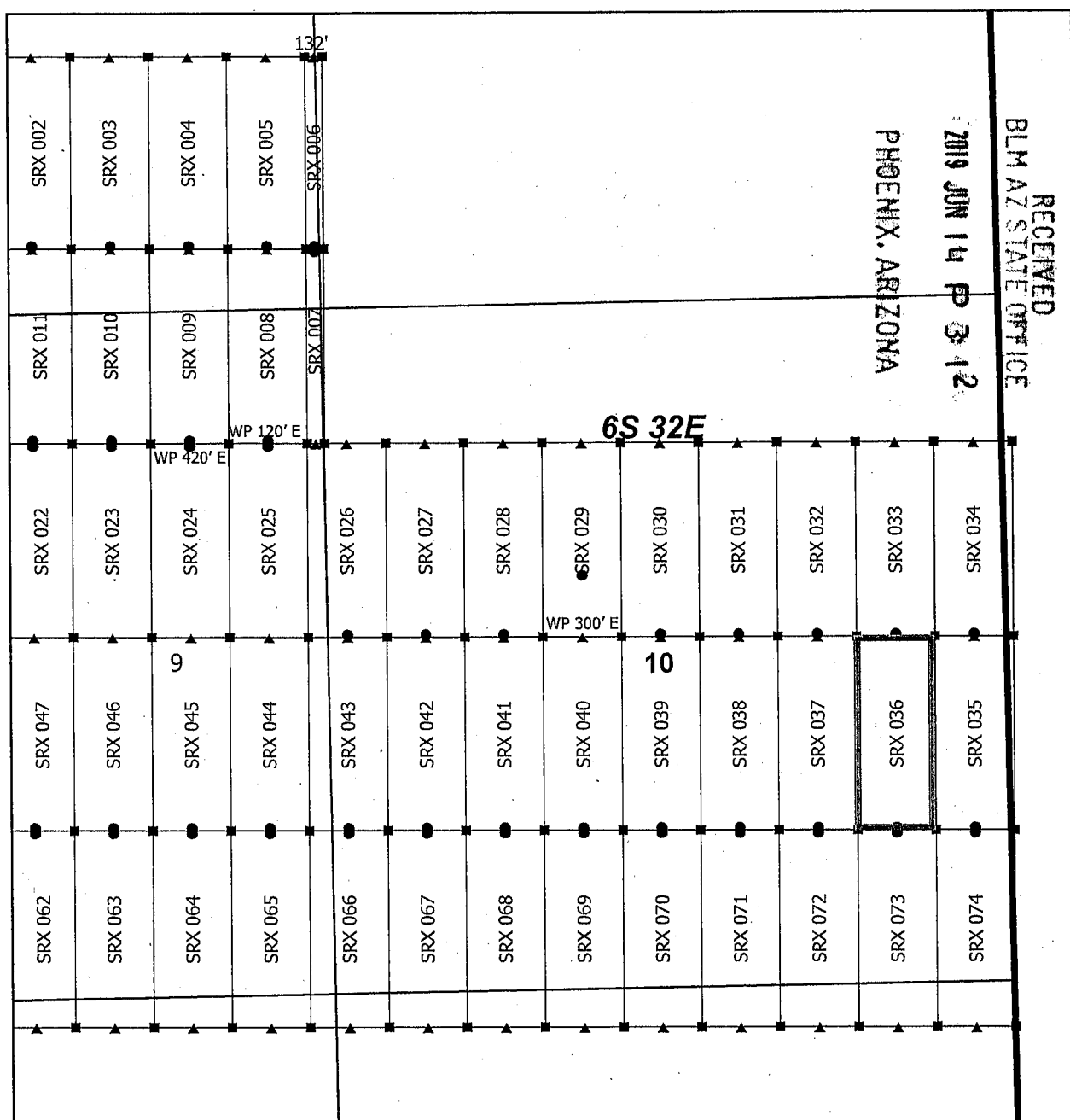
Located, dated and posted on the ground this 17th day of April, 2019.

KENNECOTT EXPLORATION COMPANY



By: Erik Best, its Operating Officer

AMC 455386



Steeple Rock Claim Block 2, Arizona

Steeple Rock - SRX Lode Mining Claims
T6S and R32E G&SRM
Greenlee County, Arizona
Located April 14 - 26, 2019

Monuments are 1-1/2" by 1-1/2" by 5' Wood Posts projecting at least four feet above the ground. Location Monuments are set 20' inside the Endline along the center of each claim, and are 1500' long X 600' wide unless otherwise depicted and as detailed in the attached Certificate of Location.

TIE POINT: The location monument is tied to the southwest corner of Section 7, Township 7S, Range 32E, G&SRM, Greenlee County, Arizona, its distance as shown on the attached Certificate of Location. Bearings and distance are grid north.

Any overlap onto pre-existing lode claims, or Private Land, is acknowledged as non-locatable, and any overlapping portion is acknowledged as invalid.

Claims Filed By-
Kennecott Exploration Company
2640 West 1700 South
Salt Lake City, UT 84104

AMC455386

When recorded return to:
Kennecott Exploration Company – Land Dept.
2640 West 1700 South
Salt Lake City, UT 84104

RECEIVED
BLM AZ STATE OFFICE
2019 JUN 14 P 3:12
PHOENIX, ARIZONA

ARIZONA NOTICE OF LOCATION
(LODE CLAIM)

NOTICE IS HEREBY GIVEN THAT KENNECOTT EXPLORATION COMPANY, whose mailing address is 2640 West 1700 South, Salt Lake City, Utah 84104 by its undersigned officer, makes this location of the SRX 037 Lode Mining Claim, in Greenlee County, Arizona.

The general course of the claim is from the North to South, and said claim is within the:

<u>Quarter</u>	<u>Section</u>	<u>Township</u>	<u>Range</u>
SE	10	6S	32E
NE	10	6S	32E

Greenlee County, Arizona, G&SRM.


This claim is 1500 feet in length and 600 feet in width. This Notice of Location is posted on the centerline of the claim. The claim runs from the location monument on which this notice is posted 1480 feet in a northerly direction to the North endline, and 20 feet in a southerly direction to the South endline. The claim boundaries are marked by six monuments, one at each corner and one at the center of each endline. The location monument on which this notice is posted is situated within Section 10, T6S, R32E, Greenlee County, Arizona, G&SRM, and is approximately 19044 feet East and 33238 feet North from the SW corner of Section 7, T7S, R32E, Greenlee County, Arizona, G&SRM. Any overlaps onto pre-existing lode claims, private or State Land are acknowledged as pre-existing rights and that portion of said overlap is acknowledged as invalid.

The undersigned claims the ground as depicted on the map that is attached to a copy of this Notice of Location filed in the office of the Recorder, Greenlee County, Arizona.

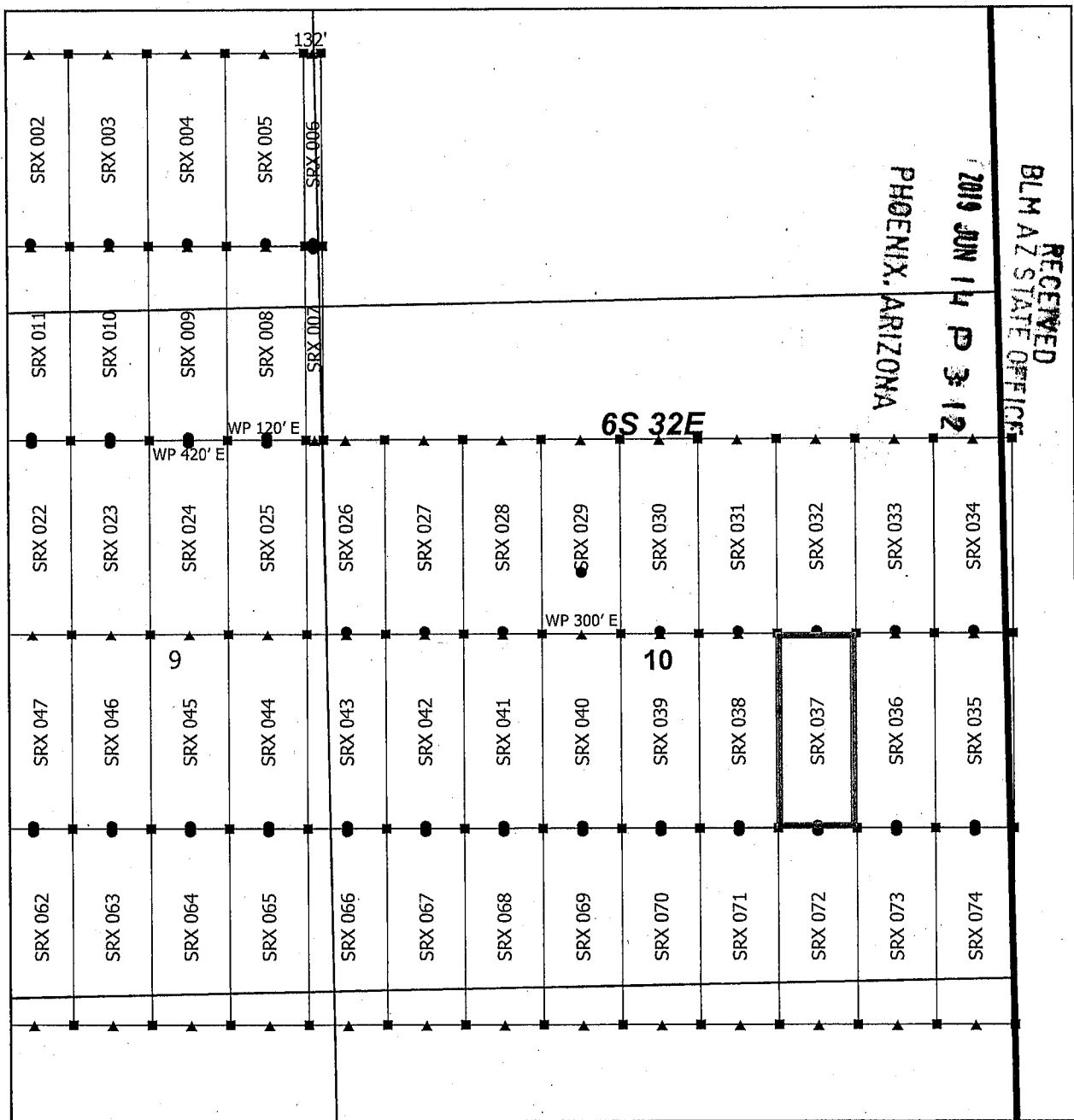
The claim has been monumented in accordance with State and Federal law. Corner, end centers and location monuments are posts, 1-1/2" x 1-1/2" x 5' projecting at least 4' above the ground.

Located, dated and posted on the ground this 17th day of April, 2019.

KENNECOTT EXPLORATION COMPANY


By: Erik Best, its Operating Officer

AMC 455387



Steeple Rock Claim Block 2, Arizona

Steeple Rock - SRX Lode Mining Claims
T6S and R32E G&SRM
Greenlee County, Arizona
Located April 14 - 26, 2019

Monuments are 1-1/2" by 1-1/2" by 5' Wood Posts projecting at least four feet above the ground. Location Monuments are set 20' inside the Endline along the center of each claim, and are 1500' long X 600' wide unless otherwise depicted and as detailed in the attached Certificate of Location.

TIE POINT: The location monument is tied to the southwest corner of Section 7, Township 7S, Range 32E, G&SRM, Greenlee County, Arizona, its distance as shown on the attached Certificate of Location. Bearings and distance are grid north.

Any overlap onto pre-existing lode claims, or Private Land, is acknowledged as non-locatable, and any overlapping portion is acknowledged as invalid.

Claims Filed By-
Kennecott Exploration Company
2640 West 1700 South
Salt Lake City, UT 84104

AMC 455387

When recorded return to:
Kennecott Exploration Company – Land Dept.
2640 West 1700 South
Salt Lake City, UT 84104

RECEIVED
BLM AZ STATE OFFICE
2019 JUN 14 P 3:12
PHOENIX, ARIZONA

ARIZONA NOTICE OF LOCATION
(LODE CLAIM)

NOTICE IS HEREBY GIVEN THAT KENNECOTT EXPLORATION COMPANY, whose mailing address is 2640 West 1700 South, Salt Lake City, Utah 84104 by its undersigned officer, makes this location of the SRX 038 Lode Mining Claim, in Greenlee County, Arizona.

The general course of the claim is from the North to South, and said claim is within the:

<u>Quarter</u>	<u>Section</u>	<u>Township</u>	<u>Range</u>
SE	10	6S	32E
NE	10	6S	32E

Greenlee County, Arizona, G&SRM.


This claim is 1500 feet in length and 600 feet in width. This Notice of Location is posted on the centerline of the claim. The claim runs from the location monument on which this notice is posted 1480 feet in a northerly direction to the North endline, and 20 feet in a southerly direction to the South endline. The claim boundaries are marked by six monuments, one at each corner and one at the center of each endline. The location monument on which this notice is posted is situated within Section 10, T6S, R32E, Greenlee County, Arizona, G&SRM, and is approximately 18444 feet East and 33238 feet North from the SW corner of Section 7, T7S, R32E, Greenlee County, Arizona, G&SRM. Any overlaps onto pre-existing lode claims, private or State Land are acknowledged as pre-existing rights and that portion of said overlap is acknowledged as invalid.

The undersigned claims the ground as depicted on the map that is attached to a copy of this Notice of Location filed in the office of the Recorder, Greenlee County, Arizona.

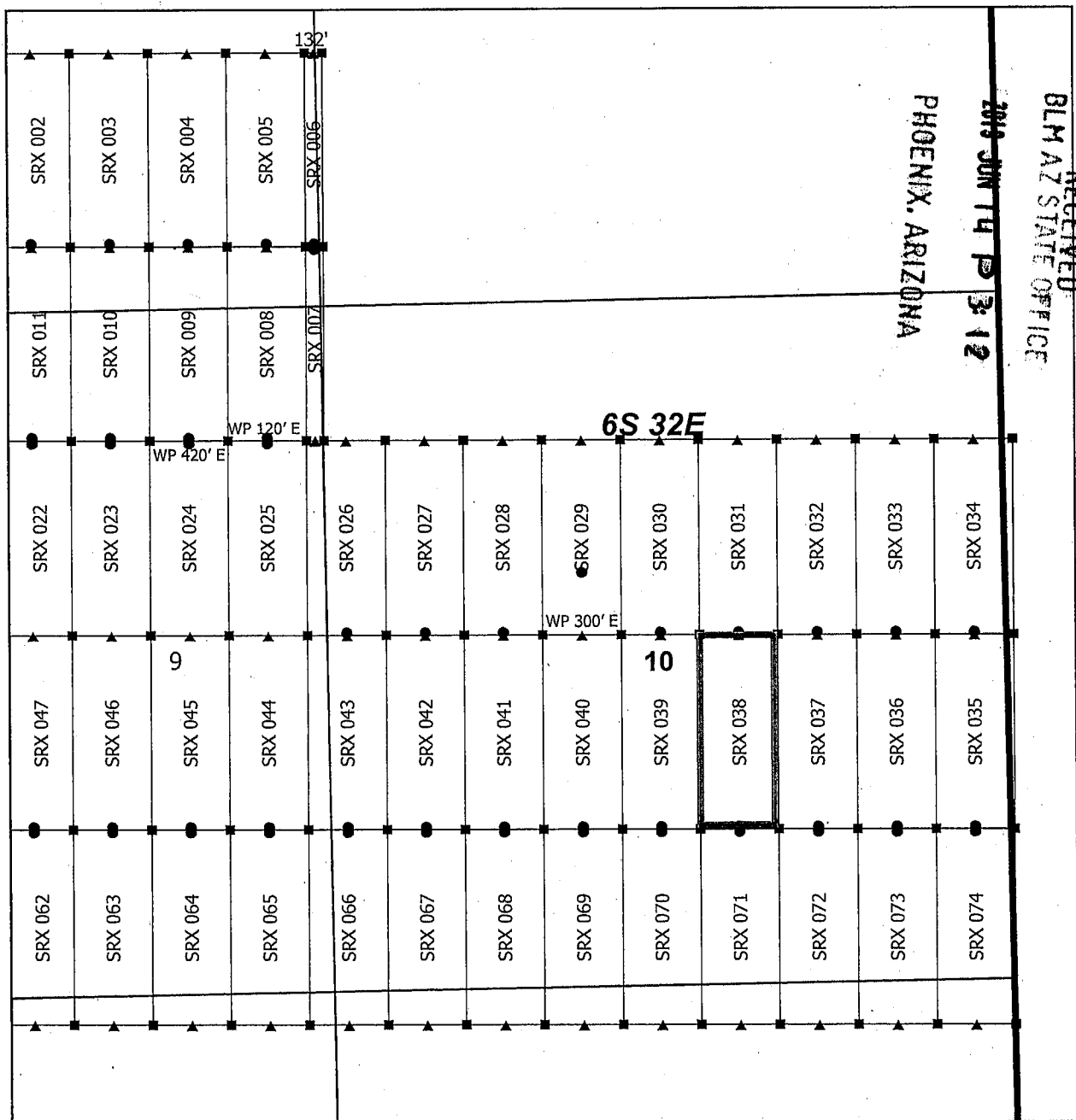
The claim has been monumented in accordance with State and Federal law. Corner, end centers and location monuments are posts, 1-1/2" x 1-1/2" x 5' projecting at least 4' above the ground.

Located, dated and posted on the ground this 17th day of April, 2019.

KENNECOTT EXPLORATION COMPANY


By: Erik Best, its Operating Officer

AMC455388



Steeple Rock Claim Block 2, Arizona

Steeple Rock - SRX Lode Mining Claims
T6S and R32E G&SRM
Greenlee County, Arizona
Located April 14 - 26, 2019

Monuments are 1-1/2" by 1-1/2" by 5' Wood Posts projecting at least four feet above the ground. Location Monuments are set 20' inside the Endline along the center of each claim, and are 1500' long X 600' wide unless otherwise depicted and as detailed in the attached Certificate of Location.

TIE POINT: The location monument is tied to the southwest corner of Section 7, Township 7S, Range 32E, G&SRM, Greenlee County, Arizona, its distance as shown on the attached Certificate of Location. Bearings and distance are grid north.

Any overlap onto pre-existing lode claims, or Private Land, is acknowledged as non-locatable, and any overlapping portion is acknowledged as invalid.

Claims Filed By-
Kennecott Exploration Company
2640 West 1700 South
Salt Lake City, UT 84104

AMC455388

When recorded return to:
Kennecott Exploration Company – Land Dept.
2640 West 1700 South
Salt Lake City, UT 84104

RECEIVED
BLM AZ STATE OFFICE
2019 JUN 14 P 3:12
PHOENIX, ARIZONA

ARIZONA NOTICE OF LOCATION
(LODE CLAIM)

NOTICE IS HEREBY GIVEN THAT KENNECOTT EXPLORATION COMPANY, whose mailing address is 2640 West 1700 South, Salt Lake City, Utah 84104 by its undersigned officer, makes this location of the SRX 039 Lode Mining Claim, in Greenlee County, Arizona.

The general course of the claim is from the North to South, and said claim is within the:

<u>Quarter</u>	<u>Section</u>	<u>Township</u>	<u>Range</u>
SW	10	6S	32E
SE	10	6S	32E
NE	10	6S	32E
NW	10	6S	32E

Greenlee County, Arizona, G&SRM.


This claim is 1500 feet in length and 600 feet in width. This Notice of Location is posted on the centerline of the claim. The claim runs from the location monument on which this notice is posted 1480 feet in a northerly direction to the North endline, and 20 feet in a southerly direction to the South endline. The claim boundaries are marked by six monuments, one at each corner and one at the center of each endline. The location monument on which this notice is posted is situated within Section 10, T6S, R32E, Greenlee County, Arizona, G&SRM, and is approximately 17844 feet East and 33238 feet North from the SW corner of Section 7, T7S, R32E, Greenlee County, Arizona, G&SRM. Any overlaps onto pre-existing lode claims, private or State Land are acknowledged as pre-existing rights and that portion of said overlap is acknowledged as invalid.

The undersigned claims the ground as depicted on the map that is attached to a copy of this Notice of Location filed in the office of the Recorder, Greenlee County, Arizona.

The claim has been monumented in accordance with State and Federal law. Corner, end centers and location monuments are posts, 1-1/2" x 1-1/2" x 5' projecting at least 4' above the ground.

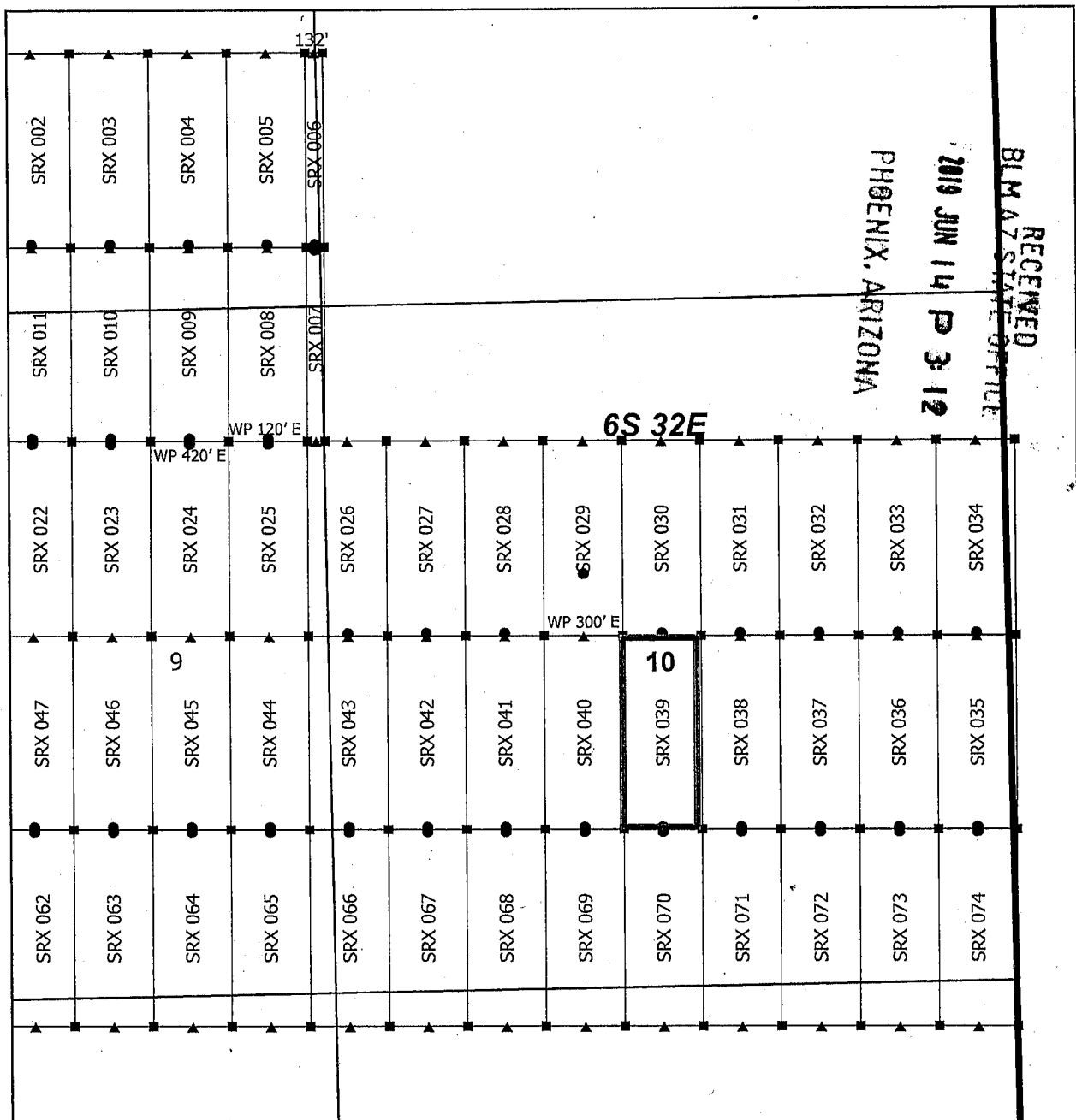
Located, dated and posted on the ground this 17th day of April, 2019.

KENNECOTT EXPLORATION COMPANY



By: Erik Best, its Operating Officer

AMC 455389



Steeple Rock Claim Block 2, Arizona

Steeple Rock - SRX Lode Mining Claims
T6S and R32E G&SRM
Greenlee County, Arizona
Located April 14 - 26, 2019

Monuments are 1-1/2" by 1-1/2" by 5' Wood Posts projecting at least four feet above the ground. Location Monuments are set 20' inside the Endline along the center of each claim, and are 1500' long X 600' wide unless otherwise depicted and as detailed in the attached Certificate of Location.

TIE POINT: The location monument is tied to the southwest corner of Section 7, Township 7S, Range 32E, G&SRM, Greenlee County, Arizona, its distance as shown on the attached Certificate of Location. Bearings and distance are grid north.

Any overlap onto pre-existing lode claims, or Private Land, is acknowledged as non-locatable, and any overlapping portion is acknowledged as invalid.

Claims Filed By-
Kennecott Exploration Company
2640 West 1700 South
Salt Lake City, UT 84104

AMC455389

When recorded return to:
Kennecott Exploration Company – Land Dept.
2640 West 1700 South
Salt Lake City, UT 84104

RECEIVED
BLM AZ STATE OFFICE
2019 JUN 14 P 3:12
PHOENIX, ARIZONA

ARIZONA NOTICE OF LOCATION
(LODE CLAIM)

NOTICE IS HEREBY GIVEN THAT KENNECOTT EXPLORATION COMPANY, whose mailing address is 2640 West 1700 South, Salt Lake City, Utah 84104 by its undersigned officer, makes this location of the SRX 040 Lode Mining Claim, in Greenlee County, Arizona.

The general course of the claim is from the North to South, and said claim is within the:

<u>Quarter</u>	<u>Section</u>	<u>Township</u>	<u>Range</u>
NW	10	6S	32E
SW	10	6S	32E

Greenlee County, Arizona, G&SRM.

This claim is 1500 feet in length and 600 feet in width. This Notice of Location is posted on the centerline of the claim. The claim runs from the location monument on which this notice is posted 1480 feet in a northerly direction to the North endline, and 20 feet in a southerly direction to the South endline. The claim boundaries are marked by six monuments, one at each corner and one at the center of each endline. The location monument on which this notice is posted is situated within Section 10, T6S, R32E, Greenlee County, Arizona, G&SRM, and is approximately 17244 feet East and 33238 feet North from the SW corner of Section 7, T7S, R32E, Greenlee County, Arizona, G&SRM. WP N END CENTER SRX 040 IS 300' E. Any overlaps onto pre-existing lode claims, private or State Land are acknowledged as pre-existing rights and that portion of said overlap is acknowledged as invalid.

The undersigned claims the ground as depicted on the map that is attached to a copy of this Notice of Location filed in the office of the Recorder, Greenlee County, Arizona.

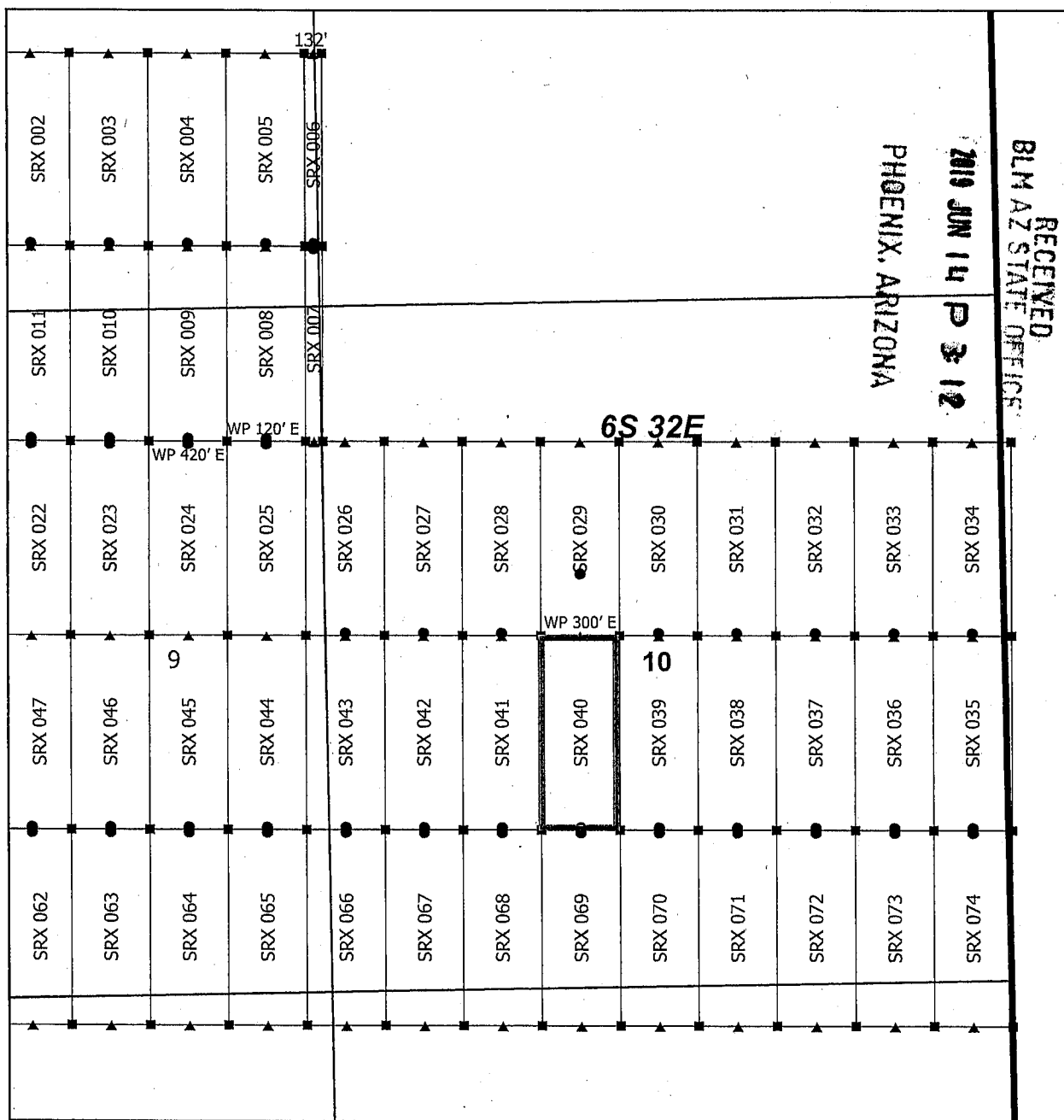
The claim has been monumented in accordance with State and Federal law. Corner, end centers and location monuments are posts, 1-1/2" x 1-1/2" x 5' projecting at least 4' above the ground.

Located, dated and posted on the ground this 17th day of April, 2019.

KENNECOTT EXPLORATION COMPANY


By: Erik Best, its Operating Officer

AMC 455390



Steeple Rock Claim Block 2, Arizona

Steeple Rock - SRX Lode Mining Claims
T6S and R32E G&SRM
Greenlee County, Arizona
Located April 14 - 26, 2019

Monuments are 1-1/2" by 1-1/2" by 5' Wood Posts projecting at least four feet above the ground. Location Monuments are set 20' inside the Endline along the center of each claim, and are 1500' long X 600' wide unless otherwise depicted and as detailed in the attached Certificate of Location.

TIE POINT: The location monument is tied to the southwest corner of Section 7, Township 7S, Range 32E, G&SRM, Greenlee County, Arizona, its distance as shown on the attached Certificate of Location. Bearings and distance are grid north.

Any overlap onto pre-existing lode claims, or Private Land, is acknowledged as non-locatable, and any overlapping portion is acknowledged as invalid.

Claims Filed By-
Kennecott Exploration Company
2640 West 1700 South
Salt Lake City, UT 84104

AMC455390

When recorded return to:
Kennecott Exploration Company – Land Dept.
2640 West 1700 South
Salt Lake City, UT 84104

RECEIVED
BLM AZ STATE OFFICE
2019 JUN 14 P 3 12
PHOENIX, ARIZONA

ARIZONA NOTICE OF LOCATION
(LODE CLAIM)

NOTICE IS HEREBY GIVEN THAT KENNECOTT EXPLORATION COMPANY, whose mailing address is 2640 West 1700 South, Salt Lake City, Utah 84104 by its undersigned officer, makes this location of the SRX 041 Lode Mining Claim, in Greenlee County, Arizona.

The general course of the claim is from the North to South, and said claim is within the:

<u>Quarter</u>	<u>Section</u>	<u>Township</u>	<u>Range</u>
NW	10	6S	32E
SW	10	6S	32E

Greenlee County, Arizona, G&SRM.


This claim is 1500 feet in length and 600 feet in width. This Notice of Location is posted on the centerline of the claim. The claim runs from the location monument on which this notice is posted 1480 feet in a northerly direction to the North endline, and 20 feet in a southerly direction to the South endline. The claim boundaries are marked by six monuments, one at each corner and one at the center of each endline. The location monument on which this notice is posted is situated within Section 10, T6S, R32E, Greenlee County, Arizona, G&SRM, and is approximately 16644 feet East and 33238 feet North from the SW corner of Section 7, T7S, R32E, Greenlee County, Arizona, G&SRM. Any overlaps onto pre-existing lode claims, private or State Land are acknowledged as pre-existing rights and that portion of said overlap is acknowledged as invalid.

The undersigned claims the ground as depicted on the map that is attached to a copy of this Notice of Location filed in the office of the Recorder, Greenlee County, Arizona.

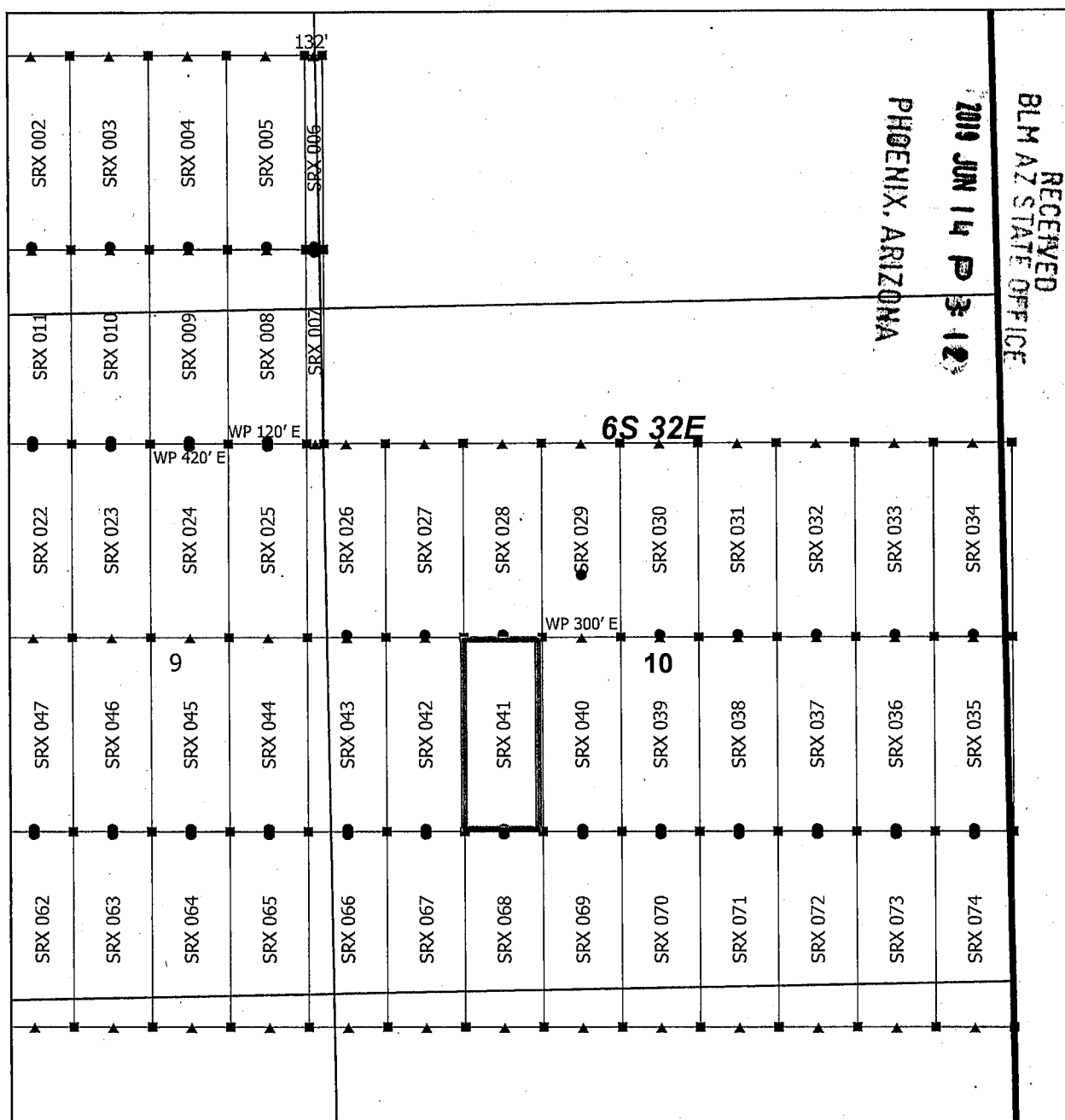
The claim has been monumented in accordance with State and Federal law. Corner, end centers and location monuments are posts, 1-1/2" x 1-1/2" x 5' projecting at least 4' above the ground.

Located, dated and posted on the ground this 17th day of April, 2019.

KENNECOTT EXPLORATION COMPANY


By: Erik Best, its Operating Officer

AMC 455391



Steeple Rock Claim Block 2, Arizona

Steeple Rock - SRX Lode Mining Claims
T6S and R32E G&SRM
Greenlee County, Arizona
Located April 14 - 26, 2019

Monuments are 1-1/2" by 1-1/2" by 5' Wood Posts projecting at least four feet above the ground. Location Monuments are set 20' inside the Endline along the center of each claim, and are 1500' long X 600' wide unless otherwise depicted and as detailed in the attached Certificate of Location.

TIE POINT: The location monument is tied to the southwest corner of Section 7, Township 7S, Range 32E, G&SRM, Greenlee County, Arizona, its distance as shown on the attached Certificate of Location. Bearings and distance are grid north.

Any overlap onto pre-existing lode claims, or Private Land, is acknowledged as non-locatable, and any overlapping portion is acknowledged as invalid.

Claims Filed By-
Kennecott Exploration Company
2640 West 1700 South
Salt Lake City, UT 84104

AMC 455391

When recorded return to:
Kennecott Exploration Company – Land Dept.
2640 West 1700 South
Salt Lake City, UT 84104

RECEIVED
BLM AZ STATE OFFICE
2019 JUN 14 P 3 12
PHOENIX, ARIZONA

ARIZONA NOTICE OF LOCATION
(LODE CLAIM)

NOTICE IS HEREBY GIVEN THAT KENNECOTT EXPLORATION COMPANY, whose mailing address is 2640 West 1700 South, Salt Lake City, Utah 84104 by its undersigned officer, makes this location of the SRX 042 Lode Mining Claim, in Greenlee County, Arizona.

The general course of the claim is from the North to South, and said claim is within the:

<u>Quarter</u>	<u>Section</u>	<u>Township</u>	<u>Range</u>
NW	10	6S	32E
SW	10	6S	32E

Greenlee County, Arizona, G&SRM.


This claim is 1500 feet in length and 600 feet in width. This Notice of Location is posted on the centerline of the claim. The claim runs from the location monument on which this notice is posted 1480 feet in a northerly direction to the North endline, and 20 feet in a southerly direction to the South endline. The claim boundaries are marked by six monuments, one at each corner and one at the center of each endline. The location monument on which this notice is posted is situated within Section 10, T6S, R32E, Greenlee County, Arizona, G&SRM, and is approximately 16044 feet East and 33238 feet North from the SW corner of Section 7, T7S, R32E, Greenlee County, Arizona, G&SRM. Any overlaps onto pre-existing lode claims, private or State Land are acknowledged as pre-existing rights and that portion of said overlap is acknowledged as invalid.

The undersigned claims the ground as depicted on the map that is attached to a copy of this Notice of Location filed in the office of the Recorder, Greenlee County, Arizona.

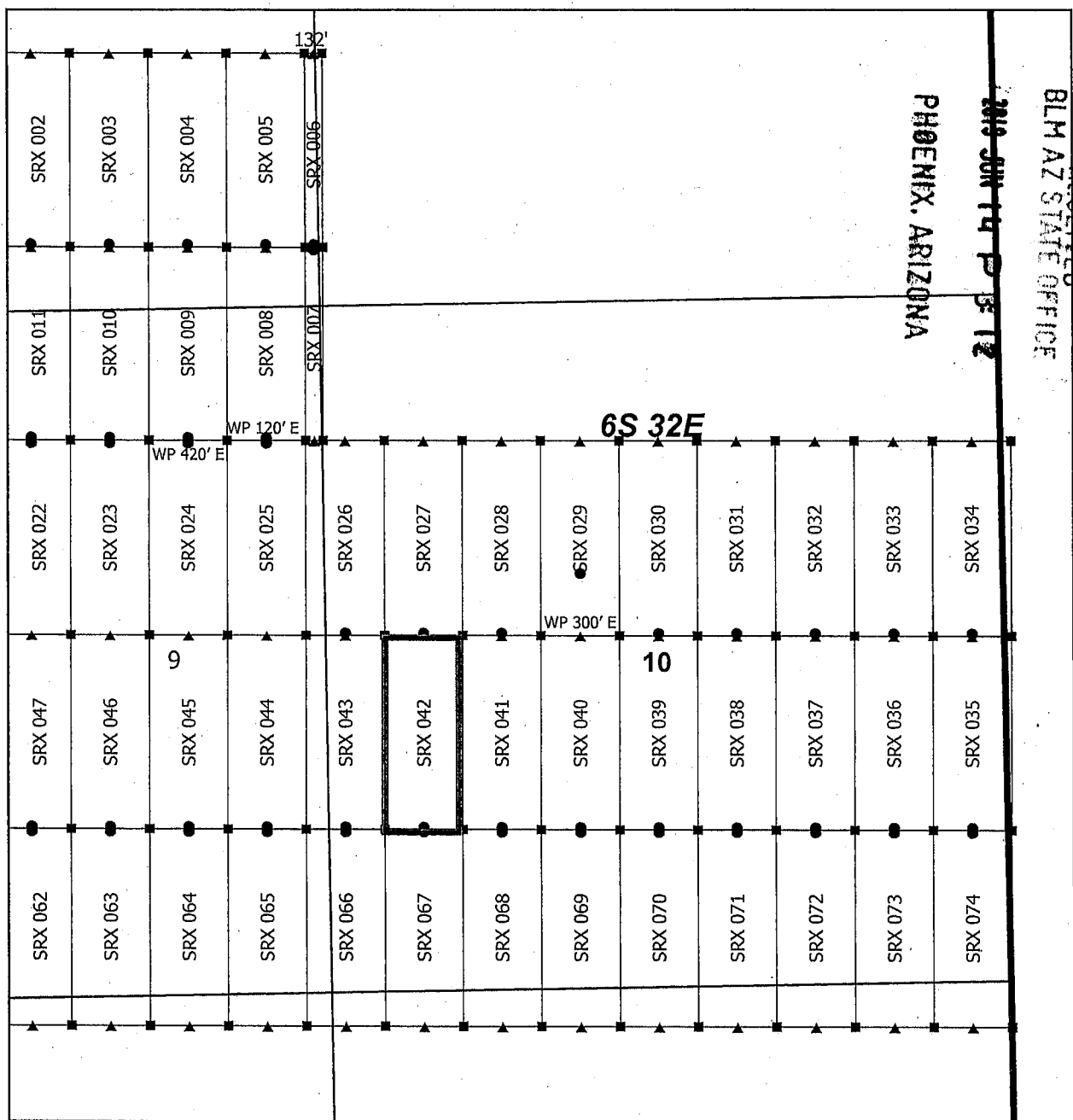
The claim has been monumented in accordance with State and Federal law. Corner, end centers and location monuments are posts, 1-1/2" x 1-1/2" x 5' projecting at least 4' above the ground.

Located, dated and posted on the ground this 17th day of April, 2019.

KENNECOTT EXPLORATION COMPANY


By: Erik Best, Its Operating Officer

AMC455392



Steeple Rock Claim Block 2, Arizona

Steeple Rock - SRX Lode Mining Claims
T6S and R32E G&SRM
Greenlee County, Arizona
Located April 14 - 26, 2019

Monuments are 1-1/2" by 1-1/2" by 5' Wood Posts projecting at least four feet above the ground. Location Monuments are set 20' inside the Endline along the center of each claim, and are 1500' long X 600' wide unless otherwise depicted and as detailed in the attached Certificate of Location.

TIE POINT: The location monument is tied to the southwest corner of Section 7, Township 7S, Range 32E, G&SRM, Greenlee County, Arizona, its distance as shown on the attached Certificate of Location. Bearings and distance are grid north.

Any overlap onto pre-existing lode claims, or Private Land, is acknowledged as non-locatable, and any overlapping portion is acknowledged as invalid.

Claims Filed By-
Kennecott Exploration Company
2640 West 1700 South
Salt Lake City, UT 84104

AMC455392

When recorded return to:
Kennecott Exploration Company – Land Dept.
2640 West 1700 South
Salt Lake City, UT 84104

RECEIVED
BLM AZ STATE OFFICE
2019 JUN 14 P 3:12
PHOENIX, ARIZONA

ARIZONA NOTICE OF LOCATION
(LODE CLAIM)

NOTICE IS HEREBY GIVEN THAT KENNECOTT EXPLORATION COMPANY, whose mailing address is 2640 West 1700 South, Salt Lake City, Utah 84104 by its undersigned officer, makes this location of the SRX 043 Lode Mining Claim, in Greenlee County, Arizona.

The general course of the claim is from the North to South, and said claim is within the:

<u>Quarter</u>	<u>Section</u>	<u>Township</u>	<u>Range</u>
NW	10	6S	32E
SW	10	6S	32E
NE	9	6S	32E
SE	9	6S	32E

Greenlee County, Arizona, G&SRM.


This claim is 1500 feet in length and 600 feet in width. This Notice of Location is posted on the centerline of the claim. The claim runs from the location monument on which this notice is posted 1480 feet in a northerly direction to the North endline, and 20 feet in a southerly direction to the South endline. The claim boundaries are marked by six monuments, one at each corner and one at the center of each endline. The location monument on which this notice is posted is situated within Section 10, T6S, R32E, Greenlee County, Arizona, G&SRM, and is approximately 15444 feet East and 33238 feet North from the SW corner of Section 7, T7S, R32E, Greenlee County, Arizona, G&SRM. Any overlaps onto pre-existing lode claims, private or State Land are acknowledged as pre-existing rights and that portion of said overlap is acknowledged as invalid.

The undersigned claims the ground as depicted on the map that is attached to a copy of this Notice of Location filed in the office of the Recorder, Greenlee County, Arizona.

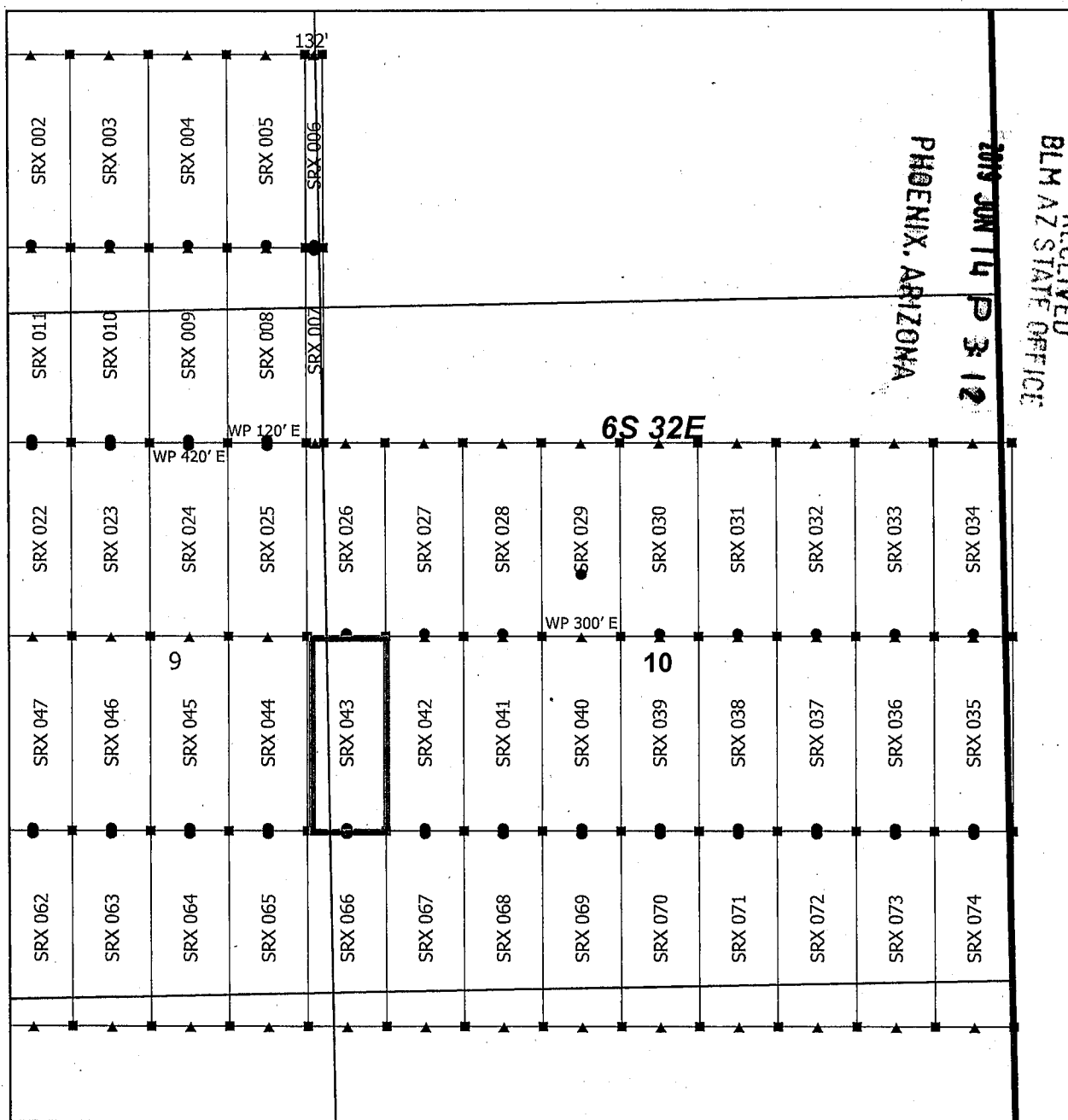
The claim has been monumented in accordance with State and Federal law. Corner, end centers and location monuments are posts, 1-1/2" x 1-1/2" x 5' projecting at least 4' above the ground.

Located, dated and posted on the ground this 17th day of April, 2019.

KENNECOTT EXPLORATION COMPANY


By: Erik Best, Its Operating Officer

AMC 455393



Steeple Rock Claim Block 2, Arizona

Steeple Rock - SRX Lode Mining Claims
T6S and R32E G&SRM
Greenlee County, Arizona
Located April 14 - 26, 2019

Monuments are 1-1/2" by 1-1/2" by 5' Wood Posts projecting at least four feet above the ground. Location Monuments are set 20' inside the Endline along the center of each claim, and are 1500' long X 600' wide unless otherwise depicted and as detailed in the attached Certificate of Location.

TIE POINT: The location monument is tied to the southwest corner of Section 7, Township 7S, Range 32E, G&SRM, Greenlee County, Arizona, its distance as shown on the attached Certificate of Location. Bearings and distance are grid north.

Any overlap onto pre-existing lode claims, or Private Land, is acknowledged as non-locatable, and any overlapping portion is acknowledged as invalid.

Claims Filed By-
Kennecott Exploration Company
2640 West 1700 South
Salt Lake City, UT 84104

AMC455393

When recorded return to:
Kennecott Exploration Company – Land Dept.
2640 West 1700 South
Salt Lake City, UT 84104

RECEIVED
BLM AZ STATE OFFICE
2019 JUN 14 P 3:13
PHOENIX, ARIZONA

ARIZONA NOTICE OF LOCATION
(LODE CLAIM)

NOTICE IS HEREBY GIVEN THAT KENNECOTT EXPLORATION COMPANY, whose mailing address is 2640 West 1700 South, Salt Lake City, Utah 84104 by its undersigned officer, makes this location of the SRX 044 Lode Mining Claim, in Greenlee County, Arizona.

The general course of the claim is from the North to South, and said claim is within the:

<u>Quarter</u>	<u>Section</u>	<u>Township</u>	<u>Range</u>
SE	9	6S	32E
NE	9	6S	32E

Greenlee County, Arizona, G&SRM.


This claim is 1500 feet in length and 600 feet in width. This Notice of Location is posted on the centerline of the claim. The claim runs from the location monument on which this notice is posted 1480 feet in a northerly direction to the North endline, and 20 feet in a southerly direction to the South endline. The claim boundaries are marked by six monuments, one at each corner and one at the center of each endline. The location monument on which this notice is posted is situated within Section 9, T6S, R32E, Greenlee County, Arizona, G&SRM, and is approximately 14844 feet East and 33238 feet North from the SW corner of Section 7, T7S, R32E, Greenlee County, Arizona, G&SRM. Any overlaps onto pre-existing lode claims, private or State Land are acknowledged as pre-existing rights and that portion of said overlap is acknowledged as invalid.

The undersigned claims the ground as depicted on the map that is attached to a copy of this Notice of Location filed in the office of the Recorder, Greenlee County, Arizona.

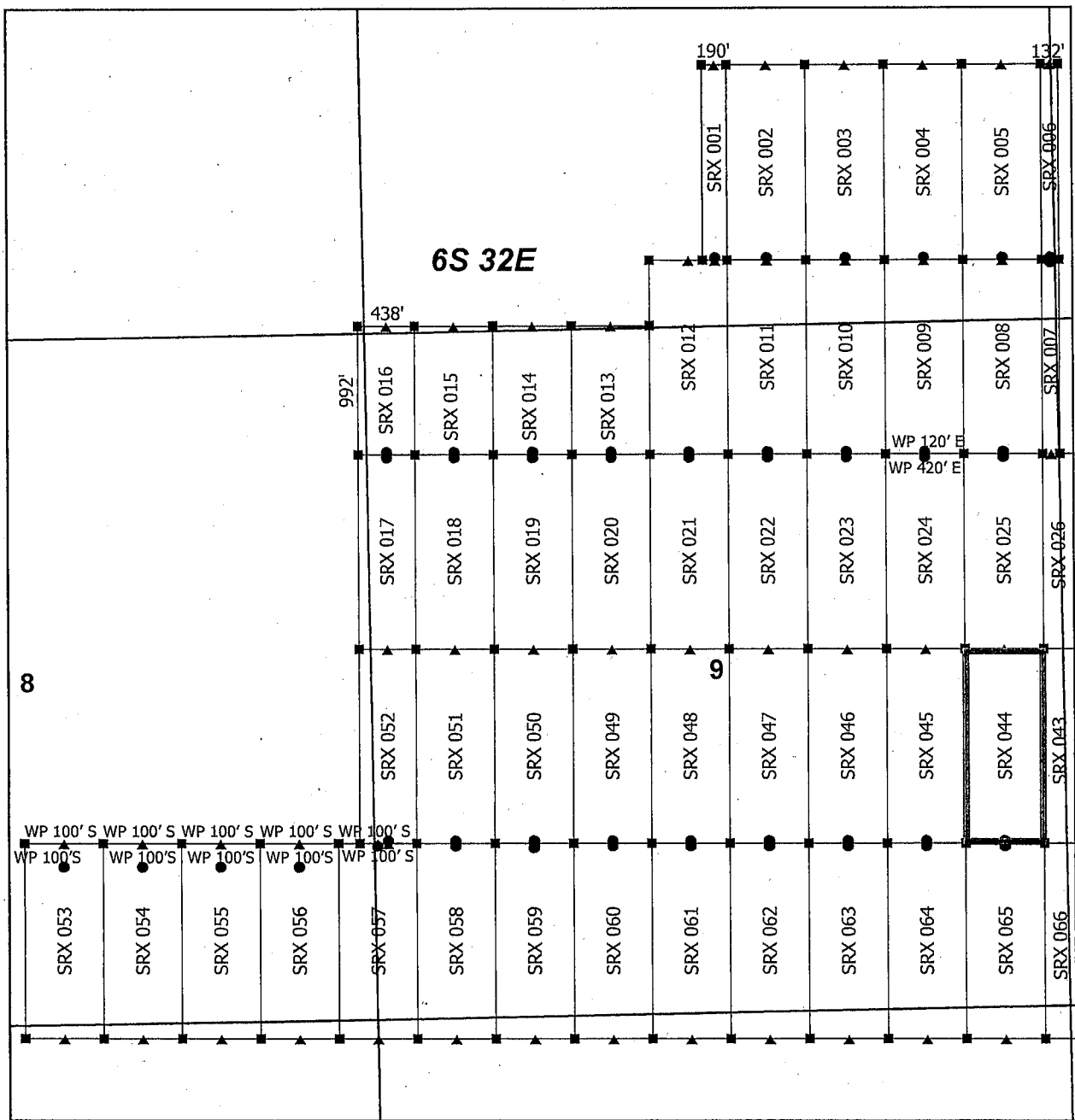
The claim has been monumented in accordance with State and Federal law. Corner, end centers and location monuments are posts, 1-1/2" x 1-1/2" x 5' projecting at least 4' above the ground.

Located, dated and posted on the ground this 16th day of April, 2019.

KENNECOTT EXPLORATION COMPANY


By: Erik Best, its Operating Officer

AMC455394



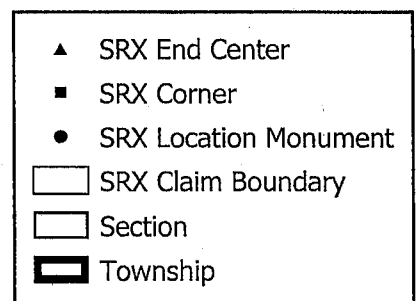
Steeple Rock Claim Block 1, Arizona

Steeple Rock - SRX Lode Mining Claims
T6S and R32E G&SRM
Greenlee County, Arizona
Located April 14 - 26, 2019

Monuments are 1-1/2" by 1-1/2" by 5' Wood Posts projecting at least four feet above the ground. Location Monuments are set 20' inside the Endline along the center of each claim, and are 1500' long X 600' wide unless otherwise depicted and as detailed in the attached Certificate of Location.

TIE POINT: The location monument is tied to the southwest corner of Section 7, Township 7S, Range 32E, G&SRM, Greenlee County, Arizona, its distance as shown on the attached Certificate of Location. Bearings and distance are grid north.

Any overlap onto pre-existing lode claims, or Private Land, is acknowledged as non-locatable, and any overlapping portion is acknowledged as invalid.



0 0.15 0.3
Miles

RECEIVED
BLM AZ STATE OFFICE
2019 JUN 14 P 3:13
PHOENIX, ARIZONA

Claims Filed By-
Kennecott Exploration Company
2640 West 1700 South
Salt Lake City, UT 84104

AMC455394

When recorded return to:
Kennecott Exploration Company – Land Dept.
2640 West 1700 South
Salt Lake City, UT 84104

RECEIVED
BLM AZ STATE OFFICE
2019 JUN 14 P 3:13
PHOENIX, ARIZONA

ARIZONA NOTICE OF LOCATION
(LODE CLAIM)

NOTICE IS HEREBY GIVEN THAT KENNECOTT EXPLORATION COMPANY, whose mailing address is 2640 West 1700 South, Salt Lake City, Utah 84104 by its undersigned officer, makes this location of the SRX 045 Lode Mining Claim, in Greenlee County, Arizona.

The general course of the claim is from the North to South, and said claim is within the:

<u>Quarter</u>	<u>Section</u>	<u>Township</u>	<u>Range</u>
SE	9	6S	32E
NE	9	6S	32E

Greenlee County, Arizona, G&SRM.


This claim is 1500 feet in length and 600 feet in width. This Notice of Location is posted on the centerline of the claim. The claim runs from the location monument on which this notice is posted 1480 feet in a northerly direction to the North endline, and 20 feet in a southerly direction to the South endline. The claim boundaries are marked by six monuments, one at each corner and one at the center of each endline. The location monument on which this notice is posted is situated within Section 9, T6S, R32E, Greenlee County, Arizona, G&SRM, and is approximately 14244 feet East and 33238 feet North from the SW corner of Section 7, T7S, R32E, Greenlee County, Arizona, G&SRM. Any overlaps onto pre-existing lode claims, private or State Land are acknowledged as pre-existing rights and that portion of said overlap is acknowledged as invalid.

The undersigned claims the ground as depicted on the map that is attached to a copy of this Notice of Location filed in the office of the Recorder, Greenlee County, Arizona.

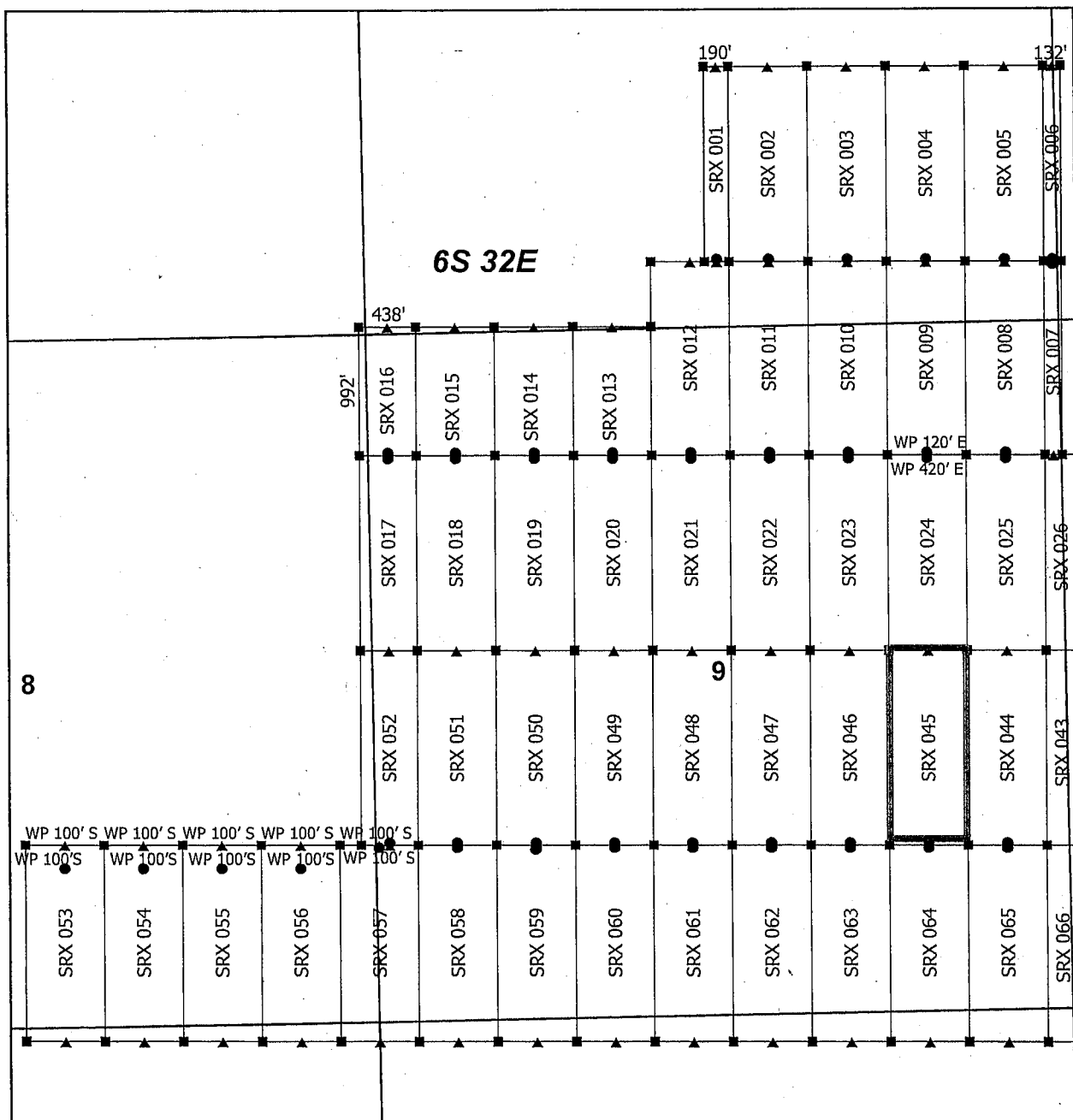
The claim has been monumented in accordance with State and Federal law. Corner, end centers and location monuments are posts, 1-1/2" x 1-1/2" x 5' projecting at least 4' above the ground.

Located, dated and posted on the ground this 16th day of April, 2019.

KENNECOTT EXPLORATION COMPANY


By: Erik Best, its Operating Officer

AMC455395



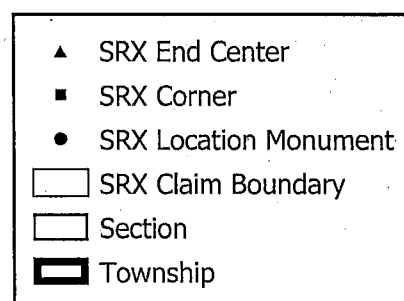
Steeple Rock Claim Block 1, Arizona

Steeple Rock - SRX Lode Mining Claims
T6S and R32E G&SRM
Greenlee County, Arizona
Located April 14 - 26, 2019

Monuments are 1-1/2" by 1-1/2" by 5' Wood Posts projecting at least four feet above the ground. Location Monuments are set 20' inside the Endline along the center of each claim, and are 1500' long X 600' wide unless otherwise depicted and as detailed in the attached Certificate of Location.

TIE POINT: The location monument is tied to the southwest corner of Section 7, Township 7S, Range 32E, G&SRM, Greenlee County, Arizona, its distance as shown on the attached Certificate of Location. Bearings and distance are grid north.

Any overlap onto pre-existing lode claims, or Private Land, is acknowledged as non-locatable, and any overlapping portion is acknowledged as invalid.



0 0.15 0.3
Miles

RECEIVED
BLM AZ STATE OFFICE
2019 JUN 14 P 3:13
PHOENIX, ARIZONA

Claims Filed By-
Kennecott Exploration Company
2640 West 1700 South
Salt Lake City, UT 84104

AMC455395

When recorded return to:
Kennecott Exploration Company – Land Dept.
2640 West 1700 South
Salt Lake City, UT 84104

RECEIVED
BLM AZ STATE OFFICE
2019 JUN 14 P 3:13
PHOENIX, ARIZONA

ARIZONA NOTICE OF LOCATION
(LODE CLAIM)

NOTICE IS HEREBY GIVEN THAT KENNECOTT EXPLORATION COMPANY, whose mailing address is 2640 West 1700 South, Salt Lake City, Utah 84104 by its undersigned officer, makes this location of the SRX 046 Lode Mining Claim, in Greenlee County, Arizona.

The general course of the claim is from the North to South, and said claim is within the:

<u>Quarter</u>	<u>Section</u>	<u>Township</u>	<u>Range</u>
SE	9	6S	32E
NE	9	6S	32E

Greenlee County, Arizona, G&SRM.


This claim is 1500 feet in length and 600 feet in width. This Notice of Location is posted on the centerline of the claim. The claim runs from the location monument on which this notice is posted 1480 feet in a northerly direction to the North endline, and 20 feet in a southerly direction to the South endline. The claim boundaries are marked by six monuments, one at each corner and one at the center of each endline. The location monument on which this notice is posted is situated within Section 9, T6S, R32E, Greenlee County, Arizona, G&SRM, and is approximately 13644 feet East and 33238 feet North from the SW corner of Section 7, T7S, R32E, Greenlee County, Arizona, G&SRM. Any overlaps onto pre-existing lode claims, private or State Land are acknowledged as pre-existing rights and that portion of said overlap is acknowledged as invalid.

The undersigned claims the ground as depicted on the map that is attached to a copy of this Notice of Location filed in the office of the Recorder, Greenlee County, Arizona.

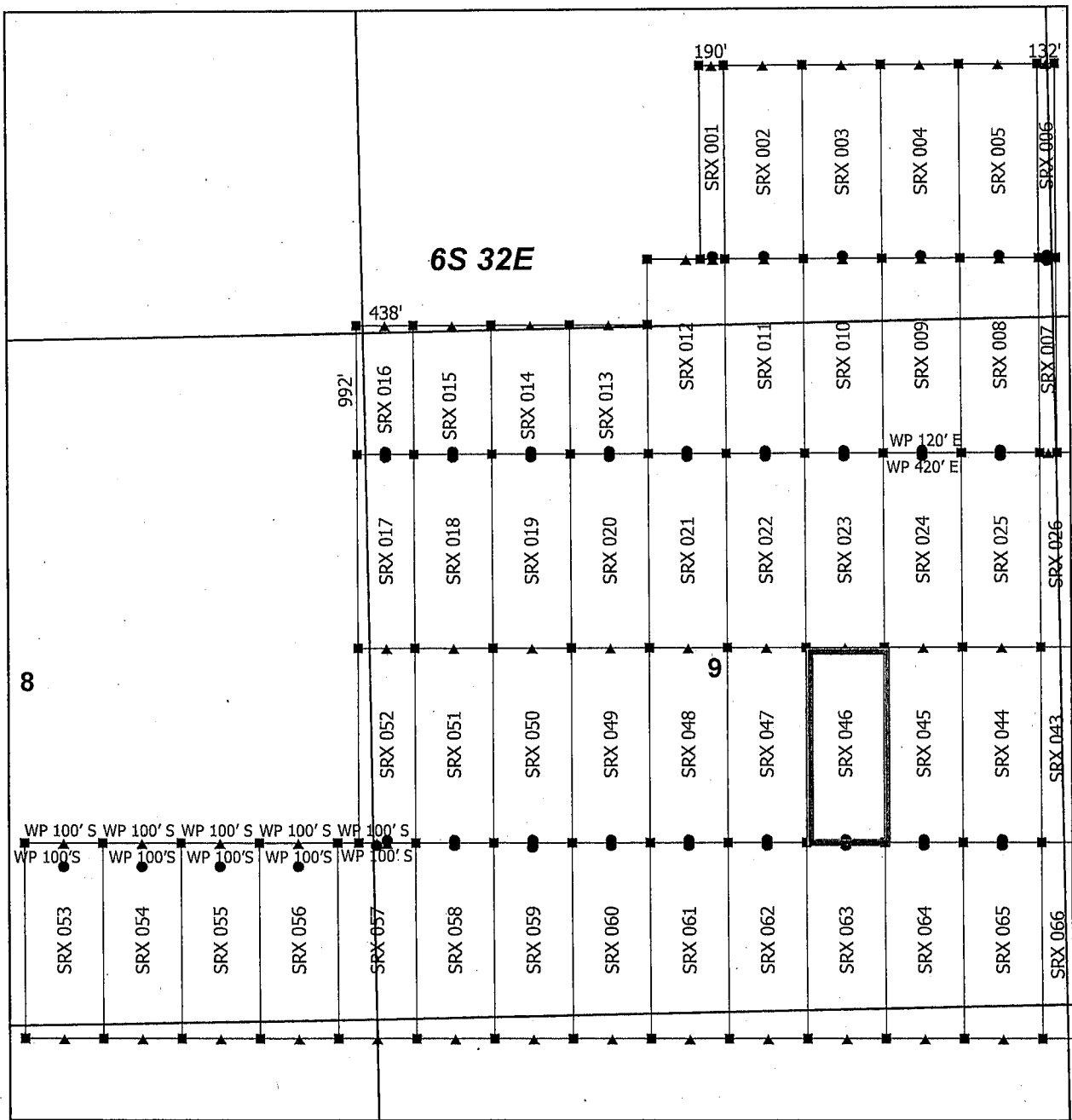
The claim has been monumented in accordance with State and Federal law. Corner, end centers and location monuments are posts, 1-1/2" x 1-1/2" x 5' projecting at least 4' above the ground.

Located, dated and posted on the ground this 16th day of April, 2019.

KENNECOTT EXPLORATION COMPANY


By: Erik Best, its Operating Officer

AMC455396



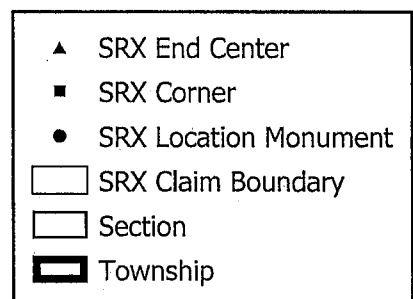
Steeple Rock Claim Block 1, Arizona

Steeple Rock - SRX Lode Mining Claims
T6S and R32E G&SRM
Greenlee County, Arizona
Located April 14 - 26, 2019

Monuments are 1-1/2" by 1-1/2" by 5' Wood Posts projecting at least four feet above the ground. Location Monuments are set 20' inside the Endline along the center of each claim, and are 1500' long X 600' wide unless otherwise depicted and as detailed in the attached Certificate of Location.

TIE POINT: The location monument is tied to the southwest corner of Section 7, Township 7S, Range 32E, G&SRM, Greenlee County, Arizona, its distance as shown on the attached Certificate of Location. Bearings and distance are grid north.

Any overlap onto pre-existing lode claims, or Private Land, is acknowledged as non-locatable, and any overlapping portion is acknowledged as invalid.



0 0.15 0.3
Miles

RECEIVED
BLM AZ STATE OFFICE
2019 JUN 14 P 3:13
PHOENIX, ARIZONA

Claims Filed By-
Kennecott Exploration Company
2640 West 1700 South
Salt Lake City, UT 84104

AMC455396

When recorded return to:
Kennecott Exploration Company – Land Dept.
2640 West 1700 South
Salt Lake City, UT 84104

RECEIVED
BLM AZ STATE OFFICE
2019 JUN 14 P 3 13
PHOENIX, ARIZONA

ARIZONA NOTICE OF LOCATION
(LODE CLAIM)

NOTICE IS HEREBY GIVEN THAT KENNECOTT EXPLORATION COMPANY, whose mailing address is 2640 West 1700 South, Salt Lake City, Utah 84104 by its undersigned officer, makes this location of the SRX 047 Lode Mining Claim, in Greenlee County, Arizona.

The general course of the claim is from the North to South, and said claim is within the:

<u>Quarter</u>	<u>Section</u>	<u>Township</u>	<u>Range</u>
SE	9	6S	32E
NE	9	6S	32E

Greenlee County, Arizona, G&SRM.


This claim is 1500 feet in length and 600 feet in width. This Notice of Location is posted on the centerline of the claim. The claim runs from the location monument on which this notice is posted 1480 feet in a northerly direction to the North endline, and 20 feet in a southerly direction to the South endline. The claim boundaries are marked by six monuments, one at each corner and one at the center of each endline. The location monument on which this notice is posted is situated within Section 9, T6S, R32E, Greenlee County, Arizona, G&SRM, and is approximately 13044 feet East and 33238 feet North from the SW corner of Section 7, T7S, R32E, Greenlee County, Arizona, G&SRM. Any overlaps onto pre-existing lode claims, private or State Land are acknowledged as pre-existing rights and that portion of said overlap is acknowledged as invalid.

The undersigned claims the ground as depicted on the map that is attached to a copy of this Notice of Location filed in the office of the Recorder, Greenlee County, Arizona.

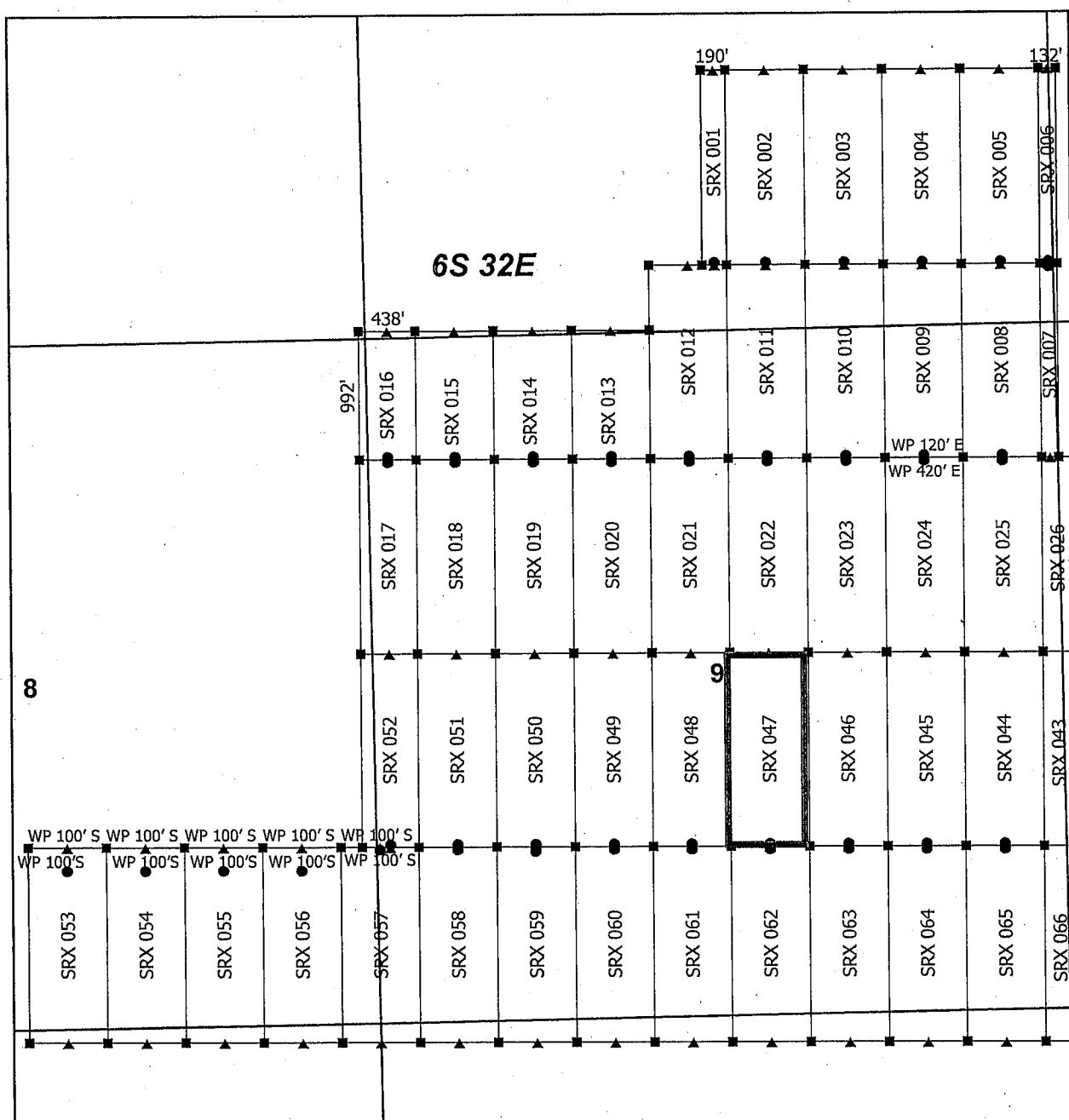
The claim has been monumented in accordance with State and Federal law. Corner, end centers and location monuments are posts, 1-1/2" x 1-1/2" x 5' projecting at least 4' above the ground.

Located, dated and posted on the ground this 16th day of April, 2019.

KENNECOTT EXPLORATION COMPANY


By: Erik Best, its Operating Officer

AMC455397



Steeple Rock Claim Block 1, Arizona

Steeple Rock - SRX Lode Mining Claims
T6S and R32E G&SRM
Greenlee County, Arizona
Located April 14 - 26, 2019


Monuments are 1-1/2" by 1-1/2" by 5' Wood Posts projecting at least four feet above the ground. Location Monuments are set 20' inside the Endline along the center of each claim, and are 1500' long X 600' wide unless otherwise depicted and as detailed in the attached Certificate of Location.

TIE POINT: The location monument is tied to the southwest corner of Section 7, Township 7S, Range 32E, G&SRM, Greenlee County, Arizona, its distance as shown on the attached Certificate of Location. Bearings and distance are grid north.

Any overlap onto pre-existing lode claims, or Private Land, is acknowledged as non-locatable, and any overlapping portion is acknowledged as invalid.



- ▲ SRX End Center
■ SRX Corner
● SRX Location Monument
□ SRX Claim Boundary
□ Section
▣ Township



RECEIVED
BLM AZ STATE OFFICE
2019 JUN 14 P 2:13
PHOENIX, ARIZONA

Claims Filed By-
Kennecott Exploration Company
2640 West 1700 South
Salt Lake City, UT 84104

AMC 455397

When recorded return to:
Kennecott Exploration Company – Land Dept.
2640 West 1700 South
Salt Lake City, UT 84104

RECEIVED
BLM AZ STATE OFFICE
2019 JUN 14 P 3:13
PHOENIX, ARIZONA

ARIZONA NOTICE OF LOCATION
(LODE CLAIM)

NOTICE IS HEREBY GIVEN THAT KENNECOTT EXPLORATION COMPANY, whose mailing address is 2640 West 1700 South, Salt Lake City, Utah 84104 by its undersigned officer, makes this location of the SRX 048 Lode Mining Claim, in Greenlee County, Arizona.

The general course of the claim is from the North to South, and said claim is within the:

<u>Quarter</u>	<u>Section</u>	<u>Township</u>	<u>Range</u>
SW	9	6S	32E
NW	8	6S	32E
NE	9	6S	32E
SE	9	6S	32E

Greenlee County, Arizona, G&SRM.


This claim is 1500 feet in length and 600 feet in width. This Notice of Location is posted on the centerline of the claim. The claim runs from the location monument on which this notice is posted 1480 feet in a northerly direction to the North endline, and 20 feet in a southerly direction to the South endline. The claim boundaries are marked by six monuments, one at each corner and one at the center of each endline. The location monument on which this notice is posted is situated within Section 9, T6S, R32E, Greenlee County, Arizona, G&SRM, and is approximately 12444 feet East and 33238 feet North from the SW corner of Section 7, T7S, R32E, Greenlee County, Arizona, G&SRM. Any overlaps onto pre-existing lode claims, private or State Land are acknowledged as pre-existing rights and that portion of said overlap is acknowledged as invalid.

The undersigned claims the ground as depicted on the map that is attached to a copy of this Notice of Location filed in the office of the Recorder, Greenlee County, Arizona.

The claim has been monumented in accordance with State and Federal law. Corner, end centers and location monuments are posts, 1-1/2" x 1-1/2" x 5' projecting at least 4' above the ground.

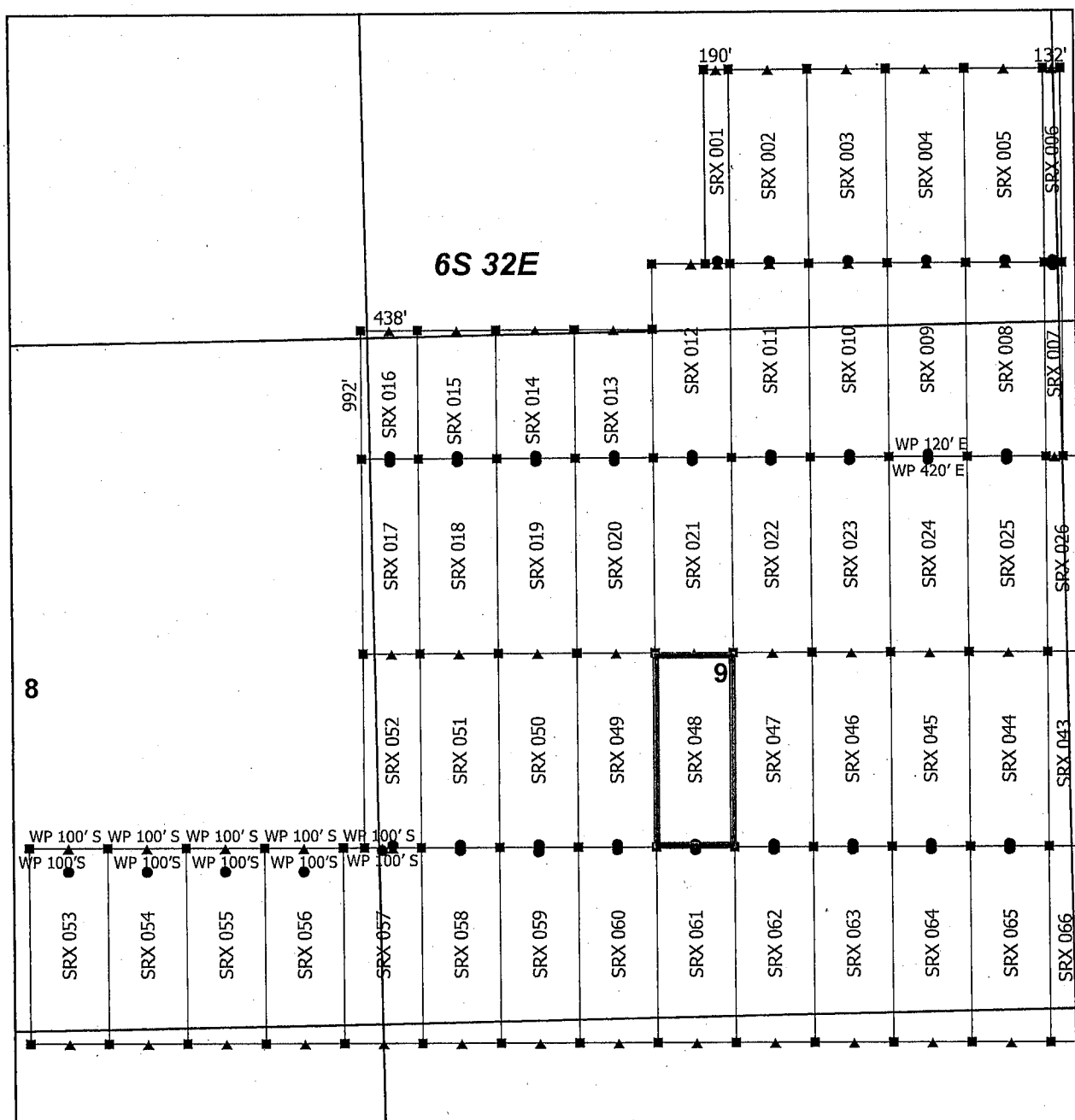
Located, dated and posted on the ground this 16th day of April, 2019.

KENNECOTT EXPLORATION COMPANY



By: Erik Best, its Operating Officer

AMC455398



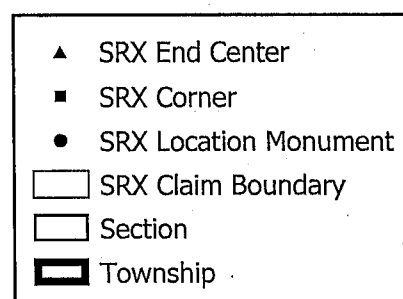
Steeple Rock Claim Block 1, Arizona

Steeple Rock - SRX Lode Mining Claims
T6S and R32E G&SRM
Greenlee County, Arizona
Located April 14 - 26, 2019

Monuments are 1-1/2" by 1-1/2" by 5' Wood Posts projecting at least four feet above the ground. Location Monuments are set 20' inside the Endline along the center of each claim, and are 1500' long X 600' wide unless otherwise depicted and as detailed in the attached Certificate of Location.

TIE POINT: The location monument is tied to the southwest corner of Section 7, Township 7S, Range 32E, G&SRM, Greenlee County, Arizona, its distance as shown on the attached Certificate of Location. Bearings and distance are grid north.

Any overlap onto pre-existing lode claims, or Private Land, is acknowledged as non-locatable, and any overlapping portion is acknowledged as invalid.



0 0.15 0.3
Miles

RECEIVED
BLM AZ STATE OFFICE
2019 JUN 14 P 3 12
PHOENIX, ARIZONA

Claims Filed By-
Kennecott Exploration Company
2640 West 1700 South
Salt Lake City, UT 84104

AMC455398

When recorded return to:
Kennecott Exploration Company – Land Dept.
2640 West 1700 South
Salt Lake City, UT 84104

RECEIVED
BLM AZ STATE OFFICE
2019 JUN 14 P 3:13
PHOENIX, ARIZONA

ARIZONA NOTICE OF LOCATION
(LODE CLAIM)

NOTICE IS HEREBY GIVEN THAT KENNECOTT EXPLORATION COMPANY, whose mailing address is 2640 West 1700 South, Salt Lake City, Utah 84104 by its undersigned officer, makes this location of the SRX 049 Lode Mining Claim, in Greenlee County, Arizona.

The general course of the claim is from the North to South, and said claim is within the:

<u>Quarter</u>	<u>Section</u>	<u>Township</u>	<u>Range</u>
SW	9	6S	32E
NW	9	6S	32E
Greenlee County, Arizona, G&SRM.			

This claim is 1500 feet in length and 600 feet in width. This Notice of Location is posted on the centerline of the claim. The claim runs from the location monument on which this notice is posted 1480 feet in a northerly direction to the North endline, and 20 feet in a southerly direction to the South endline. The claim boundaries are marked by six monuments, one at each corner and one at the center of each endline. The location monument on which this notice is posted is situated within Section 9, T6S, R32E, Greenlee County, Arizona, G&SRM, and is approximately 11844 feet East and 33238 feet North from the SW corner of Section 7, T7S, R32E, Greenlee County, Arizona, G&SRM. Any overlaps onto pre-existing lode claims, private or State Land are acknowledged as pre-existing rights and that portion of said overlap is acknowledged as invalid.

The undersigned claims the ground as depicted on the map that is attached to a copy of this Notice of Location filed in the office of the Recorder, Greenlee County, Arizona.

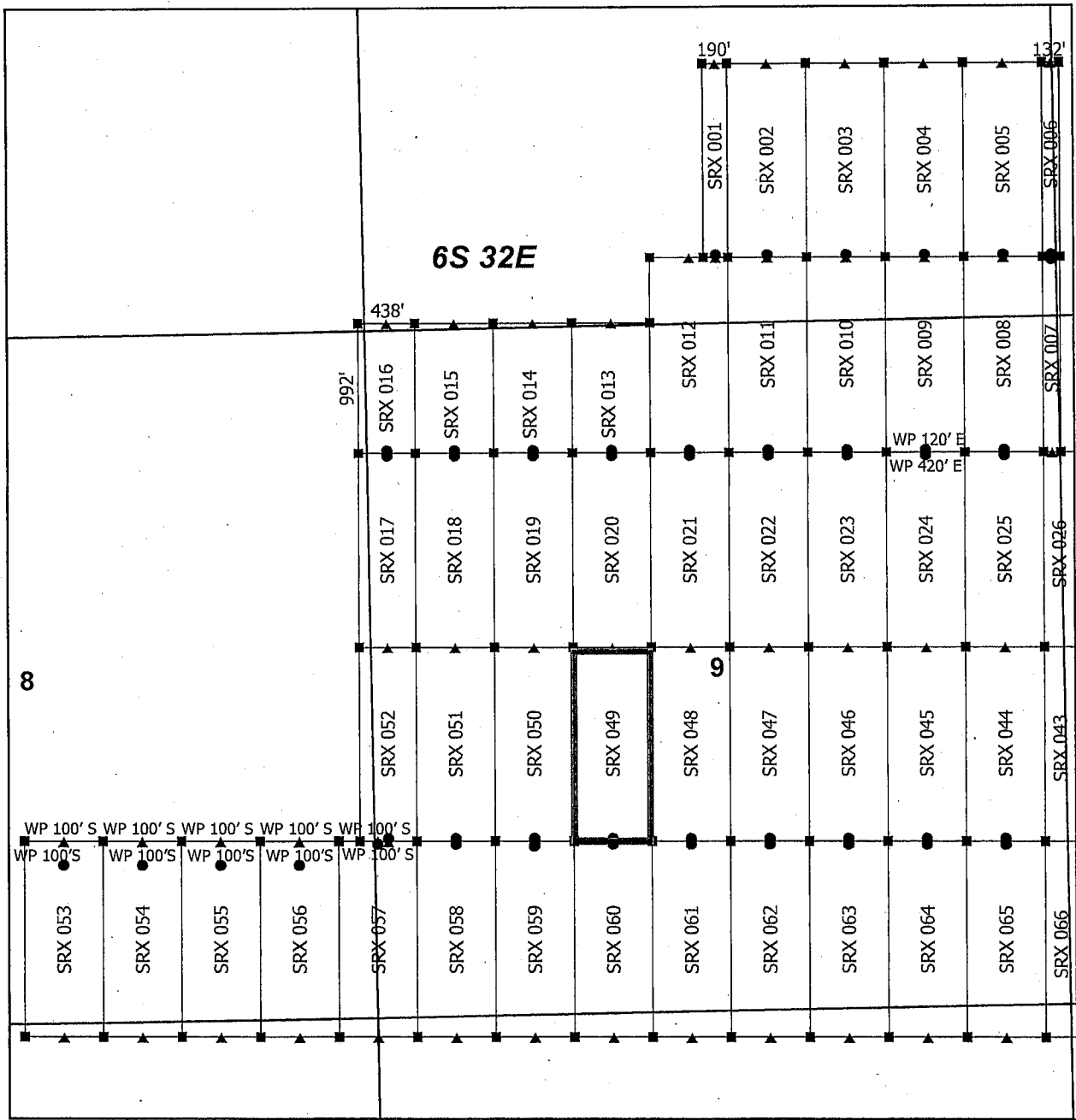
The claim has been monumented in accordance with State and Federal law. Corner, end centers and location monuments are posts, 1-1/2" x 1-1/2" x 5' projecting at least 4' above the ground.

Located, dated and posted on the ground this 16th day of April, 2019.

KENNECOTT EXPLORATION COMPANY


By: Erik Best, its Operating Officer

AMC455399



Steeple Rock Claim Block 1, Arizona

Steeple Rock - SRX Lode Mining Claims
T6S and R32E G&SRM
Greenlee County, Arizona
Located April 14 - 26, 2019

Monuments are 1-1/2" by 1-1/2" by 5' Wood Posts projecting at least four feet above the ground. Location Monuments are set 20' inside the Endline along the center of each claim, and are 1500' long X 600' wide unless otherwise depicted and as detailed in the attached Certificate of Location.

TIE POINT: The location monument is tied to the southwest corner of Section 7, Township 7S, Range 32E, G&SRM, Greenlee County, Arizona, its distance as shown on the attached Certificate of Location. Bearings and distance are grid north.

Any overlap onto pre-existing lode claims, or Private Land, is acknowledged as non-locatable, and any overlapping portion is acknowledged as invalid.



▲	SRX End Center
■	SRX Corner
●	SRX Location Monument
---	SRX Claim Boundary
---	Section
---	Township

0 0.15 0.3 Miles

RECEIVED
BLM AZ STATE OFFICE
2019 JUN 14 P 3:13
PHOENIX, ARIZONA

Claims Filed By-
Kennecott Exploration Company
2640 West 1700 South
Salt Lake City, UT 84104

AMC455399

When recorded return to:
Kennecott Exploration Company – Land Dept.
2640 West 1700 South
Salt Lake City, UT 84104

RECEIVED
BLM AZ STATE OFFICE
2019 JUN 14 P 3:13
PHOENIX, ARIZONA

ARIZONA NOTICE OF LOCATION
(LODE CLAIM)

NOTICE IS HEREBY GIVEN THAT KENNECOTT EXPLORATION COMPANY, whose mailing address is 2640 West 1700 South, Salt Lake City, Utah 84104 by its undersigned officer, makes this location of the SRX 050 Lode Mining Claim, in Greenlee County, Arizona.

The general course of the claim is from the North to South, and said claim is within the:

<u>Quarter</u>	<u>Section</u>	<u>Township</u>	<u>Range</u>
SW	9	6S	32E
NW	9	6S	32E

Greenlee County, Arizona, G&SRM.

This claim is 1500 feet in length and 600 feet in width. This Notice of Location is posted on the centerline of the claim. The claim runs from the location monument on which this notice is posted 1480 feet in a northerly direction to the North endline, and 20 feet in a southerly direction to the South endline. The claim boundaries are marked by six monuments, one at each corner and one at the center of each endline. The location monument on which this notice is posted is situated within Section 9, T6S, R32E, Greenlee County, Arizona, G&SRM, and is approximately 11244 feet East and 33238 feet North from the SW corner of Section 7, T7S, R32E, Greenlee County, Arizona, G&SRM. Any overlaps onto pre-existing lode claims, private or State Land are acknowledged as pre-existing rights and that portion of said overlap is acknowledged as invalid.

The undersigned claims the ground as depicted on the map that is attached to a copy of this Notice of Location filed in the office of the Recorder, Greenlee County, Arizona.

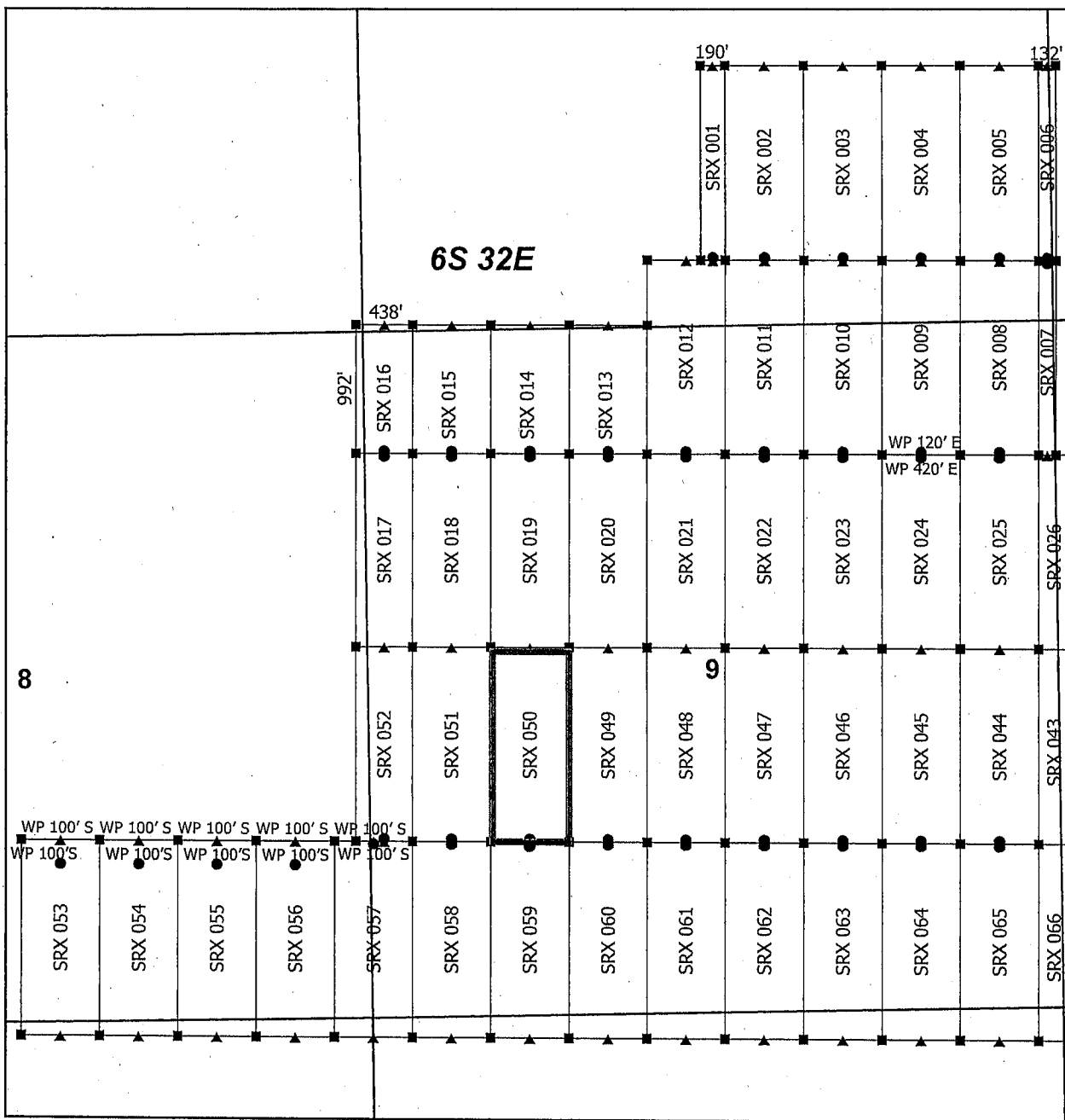
The claim has been monumented in accordance with State and Federal law. Corner, end centers and location monuments are posts, 1-1/2" x 1-1/2" x 5' projecting at least 4' above the ground.

Located, dated and posted on the ground this 16th day of April, 2019.

KENNECOTT EXPLORATION COMPANY


By: Erik Best, its Operating Officer

AMC455400



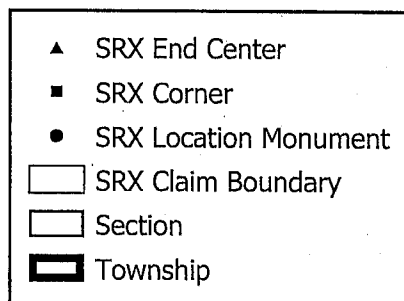
Steeple Rock Claim Block 1, Arizona

Steeple Rock - SRX Lode Mining Claims
T6S and R32E G&SRM
Greenlee County, Arizona
Located April 14 - 26, 2019

Monuments are 1-1/2" by 1-1/2" by 5' Wood Posts projecting at least four feet above the ground. Location Monuments are set 20' inside the Endline along the center of each claim, and are 1500' long X 600' wide unless otherwise depicted and as detailed in the attached Certificate of Location.

TIE POINT: The location monument is tied to the southwest corner of Section 7, Township 7S, Range 32E, G&SRM, Greenlee County, Arizona, its distance as shown on the attached Certificate of Location. Bearings and distance are grid north.

Any overlap onto pre-existing lode claims, or Private Land, is acknowledged as non-locatable, and any overlapping portion is acknowledged as invalid.



0 0.15 0.3
Miles

RECEIVED
BLM AZ STATE OFFICE
2019 JUN 14 P 3:13
PHOENIX, ARIZONA

Claims Filed By-
Kennecott Exploration Company
2640 West 1700 South
Salt Lake City, UT 84104

AMC455400

When recorded return to:
Kennecott Exploration Company – Land Dept.
2640 West 1700 South
Salt Lake City, UT 84104

RECEIVED
BLM AZ STATE OFFICE
2019 JUN 14 P 3:13
PHOENIX, ARIZONA

ARIZONA NOTICE OF LOCATION
(LODE CLAIM)

NOTICE IS HEREBY GIVEN THAT KENNECOTT EXPLORATION COMPANY, whose mailing address is 2640 West 1700 South, Salt Lake City, Utah 84104 by its undersigned officer, makes this location of the SRX 051 Lode Mining Claim, in Greenlee County, Arizona.

The general course of the claim is from the North to South, and said claim is within the:

<u>Quarter</u>	<u>Section</u>	<u>Township</u>	<u>Range</u>
SW	9	6S	32E
NW	9	6S	32E

Greenlee County, Arizona, G&SRM.


This claim is 1500 feet in length and 600 feet in width. This Notice of Location is posted on the centerline of the claim. The claim runs from the location monument on which this notice is posted 1480 feet in a northerly direction to the North endline, and 20 feet in a southerly direction to the South endline. The claim boundaries are marked by six monuments, one at each corner and one at the center of each endline. The location monument on which this notice is posted is situated within Section 9, T6S, R32E, Greenlee County, Arizona, G&SRM, and is approximately 10644 feet East and 33238 feet North from the SW corner of Section 7, T7S, R32E, Greenlee County, Arizona, G&SRM. Any overlaps onto pre-existing lode claims, private or State Land are acknowledged as pre-existing rights and that portion of said overlap is acknowledged as invalid.

The undersigned claims the ground as depicted on the map that is attached to a copy of this Notice of Location filed in the office of the Recorder, Greenlee County, Arizona.

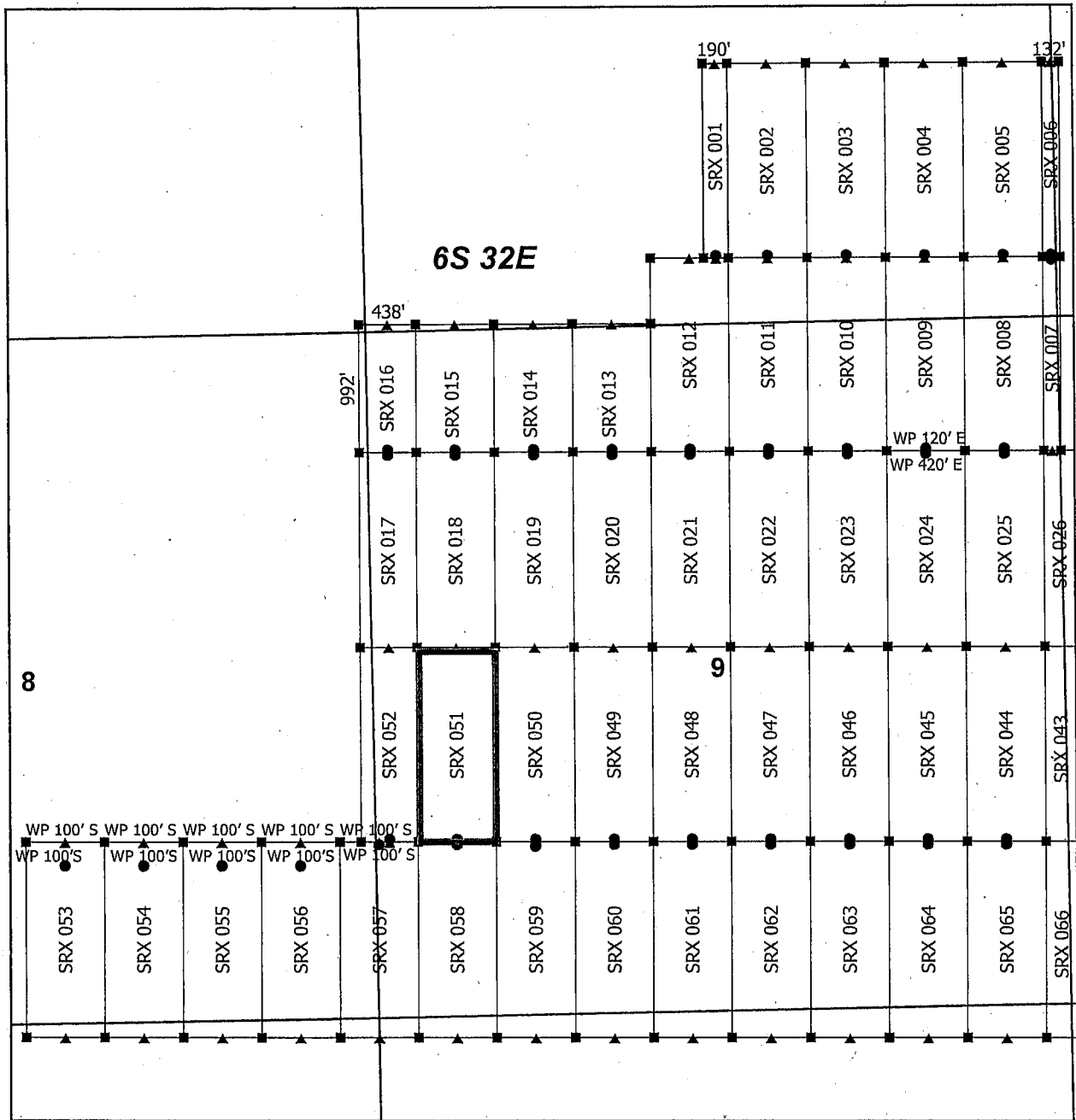
The claim has been monumented in accordance with State and Federal law. Corner, end centers and location monuments are posts, 1-1/2" x 1-1/2" x 5' projecting at least 4' above the ground.

Located, dated and posted on the ground this 16th day of April, 2019.

KENNECOTT EXPLORATION COMPANY


By: Erik Best, Its Operating Officer

AMC455401



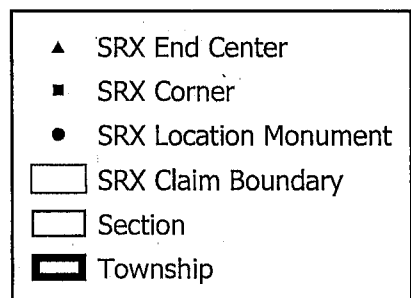
Steeple Rock Claim Block 1, Arizona

Steeple Rock - SRX Lode Mining Claims
T6S and R32E G&SRM
Greenlee County, Arizona
Located April 14 - 26, 2019

Monuments are 1-1/2" by 1-1/2" by 5' Wood Posts projecting at least four feet above the ground. Location Monuments are set 20' inside the Endline along the center of each claim, and are 1500' long X 600' wide unless otherwise depicted and as detailed in the attached Certificate of Location.

TIE POINT: The location monument is tied to the southwest corner of Section 7, Township 7S, Range 32E, G&SRM, Greenlee County, Arizona, its distance as shown on the attached Certificate of Location. Bearings and distance are grid north.

Any overlap onto pre-existing lode claims, or Private Land, is acknowledged as non-locatable, and any overlapping portion is acknowledged as invalid.



0 0.15 0.3
Miles

RECEIVED
BLM AZ STATE OFFICE
2019 JUN 14 P 3:13
PHOENIX, ARIZONA

Claims Filed By-
Kennecott Exploration Company
2640 West 1700 South
Salt Lake City, UT 84104

AMC455401

When recorded return to:
Kennecott Exploration Company – Land Dept.
2640 West 1700 South
Salt Lake City, UT 84104

RECEIVED
BLM AZ STATE OFFICE
2019 JUN 14 P 3:13
PHOENIX, ARIZONA

ARIZONA NOTICE OF LOCATION
(LODE CLAIM)

NOTICE IS HEREBY GIVEN THAT KENNECOTT EXPLORATION COMPANY, whose mailing address is 2640 West 1700 South, Salt Lake City, Utah 84104 by its undersigned officer, makes this location of the SRX 052 Lode Mining Claim, in Greenlee County, Arizona.

The general course of the claim is from the North to South, and said claim is within the:

<u>Quarter</u>	<u>Section</u>	<u>Township</u>	<u>Range</u>
SW	9	6S	32E
NW	9	6S	32E
NE	8	6S	32E
SE	8	6S	32E

Greenlee County, Arizona, G&SRM.


This claim is 1500 feet in length and 438 feet in width. This Notice of Location is posted on the centerline of the claim. The claim runs from the location monument on which this notice is posted 1480 feet in a northerly direction to the North endline, and 20 feet in a southerly direction to the South endline. The claim boundaries are marked by six monuments, one at each corner and one at the center of each endline. The location monument on which this notice is posted is situated within Section 9, T6S, R32E, Greenlee County, Arizona, G&SRM, and is approximately 10125 feet East and 33238 feet North from the SW corner of Section 7, T7S, R32E, Greenlee County, Arizona, G&SRM. WP SW COR SRX 052 IS 100' S. Any overlaps onto pre-existing lode claims, private or State Land are acknowledged as pre-existing rights and that portion of said overlap is acknowledged as invalid.

The undersigned claims the ground as depicted on the map that is attached to a copy of this Notice of Location filed in the office of the Recorder, Greenlee County, Arizona.

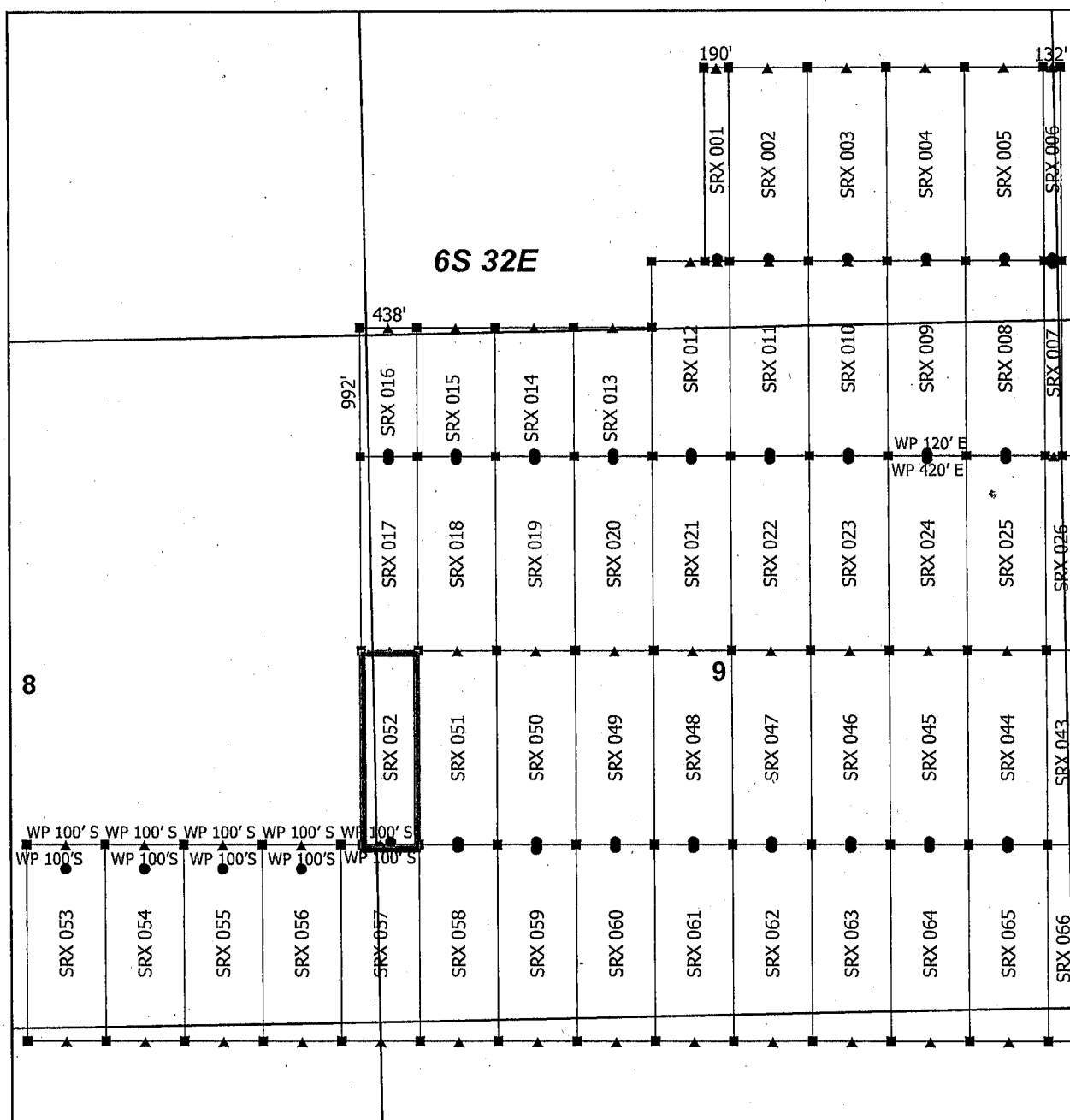
The claim has been monumented in accordance with State and Federal law. Corner, end centers and location monuments are posts, 1-1/2" x 1-1/2" x 5' projecting at least 4' above the ground.

Located, dated and posted on the ground this 16th day of April, 2019.

KENNECOTT EXPLORATION COMPANY


By: Erik Best, its Operating Officer

AMC455402



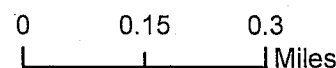
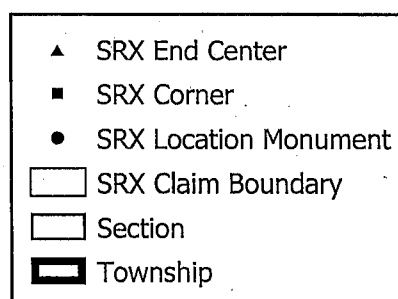
Steeple Rock Claim Block 1, Arizona

Steeple Rock - SRX Lode Mining Claims
T6S and R32E G&SRM
Greenlee County, Arizona
Located April 14 - 26, 2019

Monuments are 1-1/2" by 1-1/2" by 5' Wood Posts projecting at least four feet above the ground. Location Monuments are set 20' inside the Endline along the center of each claim, and are 1500' long X 600' wide unless otherwise depicted and as detailed in the attached Certificate of Location.

TIE POINT: The location monument is tied to the southwest corner of Section 7, Township 7S, Range 32E, G&SRM, Greenlee County, Arizona, its distance as shown on the attached Certificate of Location. Bearings and distance are grid north.

Any overlap onto pre-existing lode claims, or Private Land, is acknowledged as non-locatable, and any overlapping portion is acknowledged as invalid.



RECEIVED
BLM AZ STATE OFFICE
2019 JUN 14 P 3:13
PHOENIX, ARIZONA

Claims Filed By-
Kennecott Exploration Company
2640 West 1700 South
Salt Lake City, UT 84104

AMC455402

When recorded return to:
Kennecott Exploration Company – Land Dept.
2640 West 1700 South
Salt Lake City, UT 84104

RECEIVED
BLM AZ STATE OFFICE
2019 JUN 14 P 3:14
PHOENIX, ARIZONA

ARIZONA NOTICE OF LOCATION
(LODE CLAIM)

NOTICE IS HEREBY GIVEN THAT KENNECOTT EXPLORATION COMPANY, whose mailing address is 2640 West 1700 South, Salt Lake City, Utah 84104 by its undersigned officer, makes this location of the SRX 053 Lode Mining Claim, in Greenlee County, Arizona.

The general course of the claim is from the North to South, and said claim is within the:

<u>Quarter</u>	<u>Section</u>	<u>Township</u>	<u>Range</u>
SE	8	6S	32E
SW	8	6S	32E
NE	17	6S	32E
NW	17	6S	32E

Greenlee County, Arizona, G&SRM.

This claim is 1500 feet in length and 600 feet in width. This Notice of Location is posted on the centerline of the claim. The claim runs from the location monument on which this notice is posted 181 feet in a northerly direction to the North endline, and 1319 feet in a southerly direction to the South endline. The claim boundaries are marked by six monuments, one at each corner and one at the center of each endline. The location monument on which this notice is posted is situated within Section 8, T6S, R32E, Greenlee County, Arizona, G&SRM, and is approximately 7644 feet East and 33037 feet North from the SW corner of Section 7, T7S, R32E, Greenlee County, Arizona, G&SRM. WP NW COR SRX 053 IS 100' S; WP N END CENTER SRX 053 IS N 100'S; WP NE COR SRX 053 IS 100' S. Any overlaps onto pre-existing lode claims, private or State Land are acknowledged as pre-existing rights and that portion of said overlap is acknowledged as invalid.

The undersigned claims the ground as depicted on the map that is attached to a copy of this Notice of Location filed in the office of the Recorder, Greenlee County, Arizona.

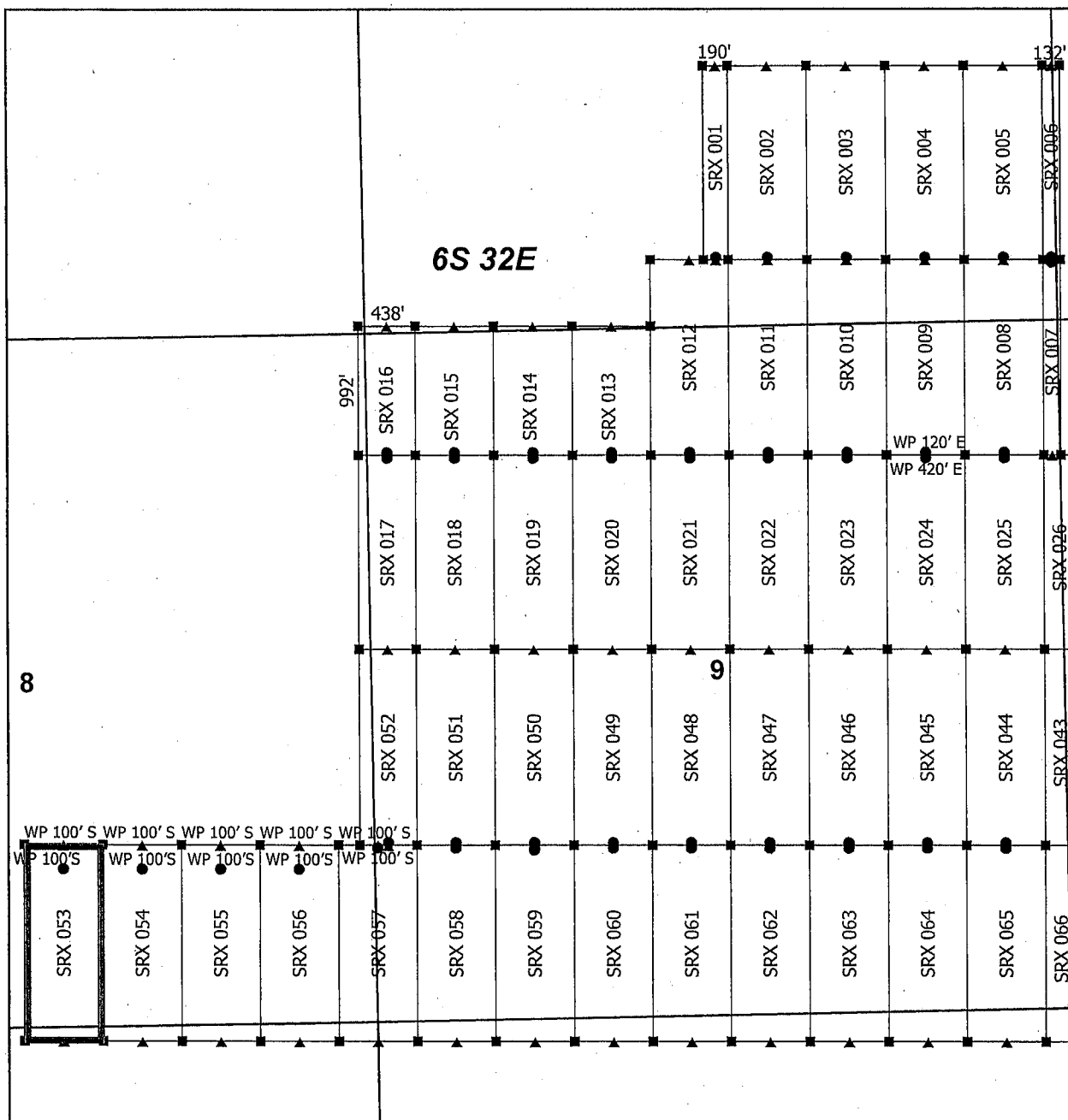
The claim has been monumented in accordance with State and Federal law. Corner, end centers and location monuments are posts, 1-1/2" x 1-1/2" x 5' projecting at least 4' above the ground.

Located, dated and posted on the ground this 16th day of April, 2019.

KENNECOTT EXPLORATION COMPANY


By: Erik Best, its Operating Officer

AMC 455403



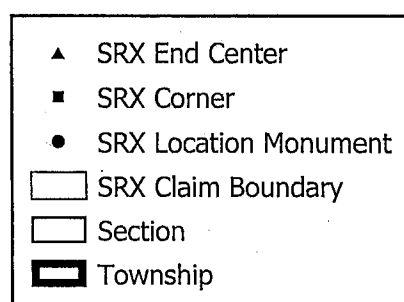
Steeple Rock Claim Block 1, Arizona

Steeple Rock - SRX Lode Mining Claims
T6S and R32E G&SRM
Greenlee County, Arizona
Located April 14 - 26, 2019

Monuments are 1-1/2" by 1-1/2" by 5' Wood Posts projecting at least four feet above the ground. Location Monuments are set 20' inside the Endline along the center of each claim, and are 1500' long X 600' wide unless otherwise depicted and as detailed in the attached Certificate of Location.

TIE POINT: The location monument is tied to the southwest corner of Section 7, Township 7S, Range 32E, G&SRM, Greenlee County, Arizona, its distance as shown on the attached Certificate of Location. Bearings and distance are grid north.

Any overlap onto pre-existing lode claims, or Private Land, is acknowledged as non-locatable, and any overlapping portion is acknowledged as invalid.



0 0.15 0.3
Miles

RECEIVED
BLM AZ STATE OFFICE
2019 JUN 14 P 3:14
PHOENIX, ARIZONA

Claims Filed By-
Kennecott Exploration Company
2640 West 1700 South
Salt Lake City, UT 84104

AMC455403

When recorded return to:
Kennecott Exploration Company – Land Dept.
2640 West 1700 South
Salt Lake City, UT 84104

RECEIVED
BLM AZ STATE OFFICE
2019 JUN 14 P 3:14
PHOENIX, ARIZONA

ARIZONA NOTICE OF LOCATION
(LODE CLAIM)

NOTICE IS HEREBY GIVEN THAT KENNECOTT EXPLORATION COMPANY, whose mailing address is 2640 West 1700 South, Salt Lake City, Utah 84104 by its undersigned officer, makes this location of the SRX 054 Lode Mining Claim, in Greenlee County, Arizona.

The general course of the claim is from the North to South, and said claim is within the:

<u>Quarter</u>	<u>Section</u>	<u>Township</u>	<u>Range</u>
SE	8	6S	32E
NE	17	6S	32E

Greenlee County, Arizona, G&SRM.


This claim is 1500 feet in length and 600 feet in width. This Notice of Location is posted on the centerline of the claim. The claim runs from the location monument on which this notice is posted 181 feet in a northerly direction to the North endline, and 1319 feet in a southerly direction to the South endline. The claim boundaries are marked by six monuments, one at each corner and one at the center of each endline. The location monument on which this notice is posted is situated within Section 8, T6S, R32E, Greenlee County, Arizona, G&SRM, and is approximately 8244 feet East and 33037 feet North from the SW corner of Section 7, T7S, R32E, Greenlee County, Arizona, G&SRM. WP NW COR SRX 054 IS 100' S; WP N END CENTER SRX 054 100'S; WP NE COR SRX 054 IS 100' S. Any overlaps onto pre-existing lode claims, private or State Land are acknowledged as pre-existing rights and that portion of said overlap is acknowledged as invalid.

The undersigned claims the ground as depicted on the map that is attached to a copy of this Notice of Location filed in the office of the Recorder, Greenlee County, Arizona.

The claim has been monumented in accordance with State and Federal law. Corner, end centers and location monuments are posts, 1-1/2" x 1-1/2" x 5' projecting at least 4' above the ground.

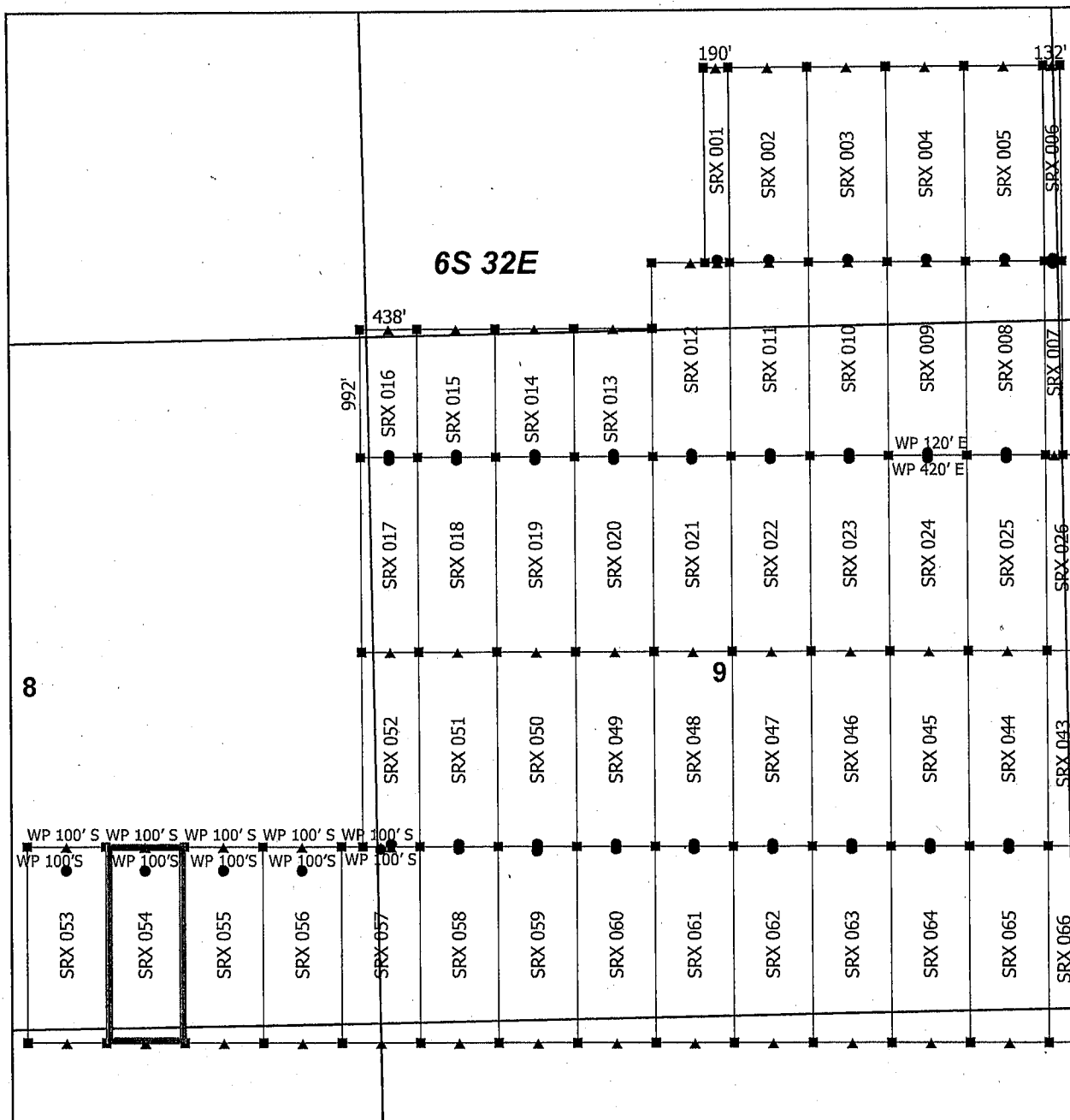
Located, dated and posted on the ground this 16th day of April, 2019.

KENNECOTT EXPLORATION COMPANY



By: Erik Best, Its Operating Officer

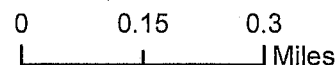
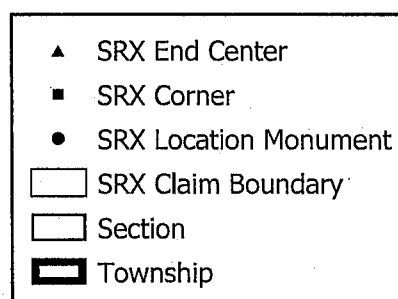
AMC 455404



Steeple Rock Claim Block 1, Arizona



Steeple Rock - SRX Lode Mining Claims
T6S and R32E G&SRM
Greenlee County, Arizona
Located April 14 - 26, 2019



Monuments are 1-1/2" by 1-1/2" by 5' Wood Posts projecting at least four feet above the ground. Location Monuments are set 20' inside the Endline along the center of each claim, and are 1500' long X 600' wide unless otherwise depicted and as detailed in the attached Certificate of Location.

TIE POINT: The location monument is tied to the southwest corner of Section 7, Township 7S, Range 32E, G&SRM, Greenlee County, Arizona, its distance as shown on the attached Certificate of Location. Bearings and distance are grid north.

Any overlap onto pre-existing lode claims, or Private Land, is acknowledged as non-locatable, and any overlapping portion is acknowledged as invalid.

Claims Filed By-
Kennecott Exploration Company
2640 West 1700 South
Salt Lake City, UT 84104

RECEIVED
BLM AZ STATE OFFICE
2019 JUN 14 P 3 14
PHOENIX, ARIZONA

AMC455404

When recorded return to:
Kennecott Exploration Company – Land Dept.
2640 West 1700 South
Salt Lake City, UT 84104

RECEIVED
BLM AZ STATE OFFICE
2019 JUN 14 P 3:15
PHOENIX, ARIZONA

ARIZONA NOTICE OF LOCATION
(LODE CLAIM)

NOTICE IS HEREBY GIVEN THAT KENNECOTT EXPLORATION COMPANY, whose mailing address is 2640 West 1700 South, Salt Lake City, Utah 84104 by its undersigned officer, makes this location of the SRX 055 Lode Mining Claim, in Greenlee County, Arizona.

The general course of the claim is from the North to South, and said claim is within the:

<u>Quarter</u>	<u>Section</u>	<u>Township</u>	<u>Range</u>
SE	8	6S	32E
NE	17	6S	32E
Greenlee County, Arizona, G&SRM.			


This claim is 1500 feet in length and 600 feet in width. This Notice of Location is posted on the centerline of the claim. The claim runs from the location monument on which this notice is posted 181 feet in a northerly direction to the North endline, and 1319 feet in a southerly direction to the South endline. The claim boundaries are marked by six monuments, one at each corner and one at the center of each endline. The location monument on which this notice is posted is situated within Section 8, T6S, R32E, Greenlee County, Arizona, G&SRM, and is approximately 8844 feet East and 33037 feet North from the SW corner of Section 7, T7S, R32E, Greenlee County, Arizona, G&SRM. WP NW COR SRX 055 IS 100' S; WP N END CENTER SRX 055 IS 100'S; WP NE COR SRX 055 IS 100' S. Any overlaps onto pre-existing lode claims, private or State Land are acknowledged as pre-existing rights and that portion of said overlap is acknowledged as invalid.

The undersigned claims the ground as depicted on the map that is attached to a copy of this Notice of Location filed in the office of the Recorder, Greenlee County, Arizona.

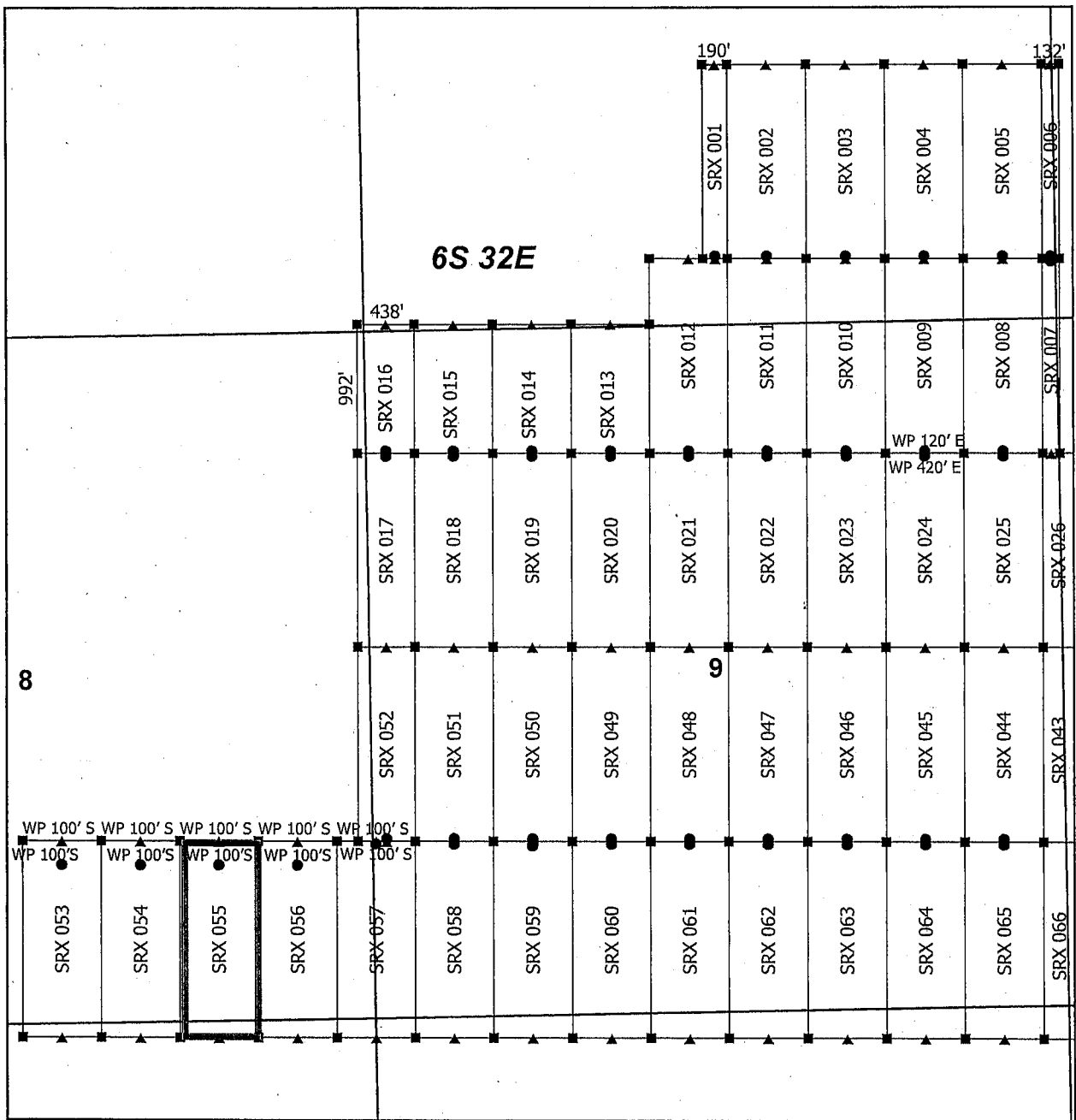
The claim has been monumented in accordance with State and Federal law. Corner, end centers and location monuments are posts, 1-1/2" x 1-1/2" x 5' projecting at least 4' above the ground.

Located, dated and posted on the ground this 16th day of April, 2019.

KENNECOTT EXPLORATION COMPANY


By: Erik Best, its Operating Officer

AMC 455405



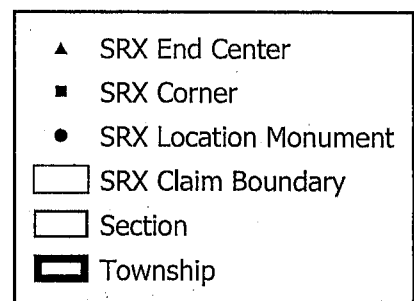
Steeple Rock Claim Block 1, Arizona

Steeple Rock - SRX Lode Mining Claims
T6S and R32E G&SRM
Greenlee County, Arizona
Located April 14 - 26, 2019

Monuments are 1-1/2" by 1-1/2" by 5' Wood Posts projecting at least four feet above the ground. Location Monuments are set 20' inside the Endline along the center of each claim, and are 1500' long X 600' wide unless otherwise depicted and as detailed in the attached Certificate of Location.

TIE POINT: The location monument is tied to the southwest corner of Section 7, Township 7S, Range 32E, G&SRM, Greenlee County, Arizona, its distance as shown on the attached Certificate of Location. Bearings and distance are grid north.

Any overlap onto pre-existing lode claims, or Private Land, is acknowledged as non-locatable, and any overlapping portion is acknowledged as invalid.



0 0.15 0.3
Miles

RECEIVED
BLM AZ STATE OFFICE
2019 JUN 14 P 3:19
PHOENIX, ARIZONA

Claims Filed By-
Kennecott Exploration Company
2640 West 1700 South
Salt Lake City, UT 84104

AMC455405

When recorded return to:
Kennecott Exploration Company – Land Dept.
2640 West 1700 South
Salt Lake City, UT 84104

RECEIVED
BLM AZ STATE OFFICE
2019 JUN 14 P 3:15
PHOENIX, ARIZONA

ARIZONA NOTICE OF LOCATION
(LODE CLAIM)

NOTICE IS HEREBY GIVEN THAT KENNECOTT EXPLORATION COMPANY, whose mailing address is 2640 West 1700 South, Salt Lake City, Utah 84104 by its undersigned officer, makes this location of the SRX 056 Lode Mining Claim, in Greenlee County, Arizona.

The general course of the claim is from the North to South, and said claim is within the:

<u>Quarter</u>	<u>Section</u>	<u>Township</u>	<u>Range</u>
SE	8	6S	32E
NE	17	6S	32E

Greenlee County, Arizona, G&SRM.

This claim is 1500 feet in length and 600 feet in width. This Notice of Location is posted on the centerline of the claim. The claim runs from the location monument on which this notice is posted 181 feet in a northerly direction to the North endline, and 1319 feet in a southerly direction to the South endline. The claim boundaries are marked by six monuments, one at each corner and one at the center of each endline. The location monument on which this notice is posted is situated within Section 8, T6S, R32E, Greenlee County, Arizona, G&SRM, and is approximately 9444 feet East and 33037 feet North from the SW corner of Section 7, T7S, R32E, Greenlee County, Arizona, G&SRM. WP NW COR SRX 056 IS 100' S; WP N END CENTER SRX 056 IS 100' S; WP NE COR SRX 056 IS 100' S. Any overlaps onto pre-existing lode claims, private or State Land are acknowledged as pre-existing rights and that portion of said overlap is acknowledged as invalid.

The undersigned claims the ground as depicted on the map that is attached to a copy of this Notice of Location filed in the office of the Recorder, Greenlee County, Arizona.

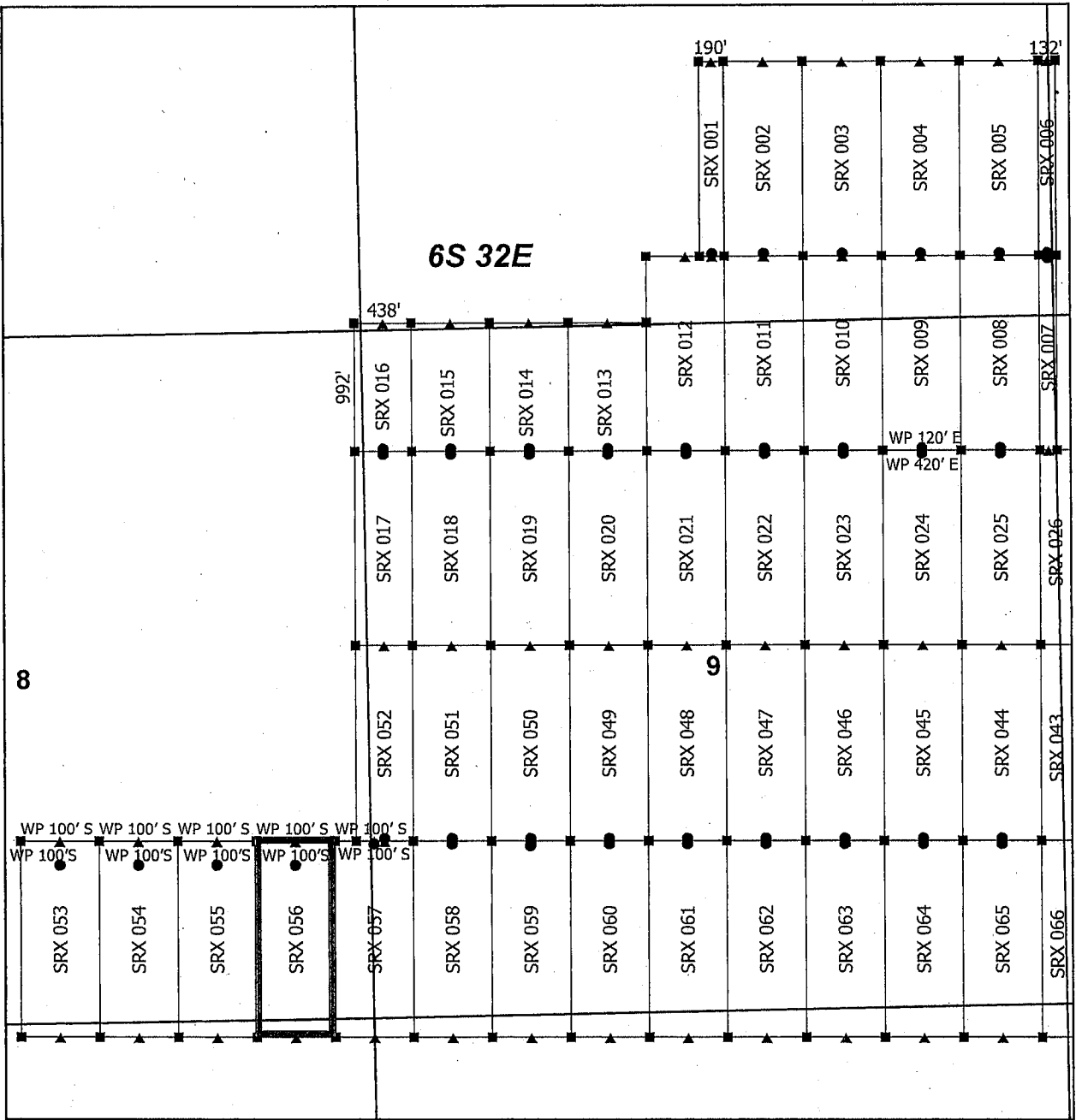
The claim has been monumented in accordance with State and Federal law. Corner, end centers and location monuments are posts, 1-1/2" x 1-1/2" x 5' projecting at least 4' above the ground.

Located, dated and posted on the ground this 16th day of April, 2019.

KENNECOTT EXPLORATION COMPANY


By: Erik Best, its Operating Officer

AMC455406



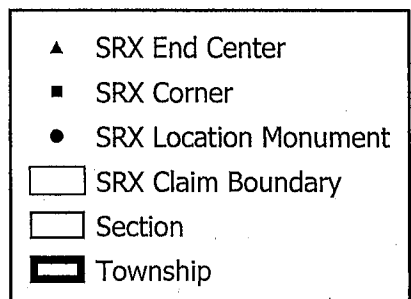
Steeple Rock Claim Block 1, Arizona

Steeple Rock - SRX Lode Mining Claims
T6S and R32E G&SRM
Greenlee County, Arizona
Located April 14 - 26, 2019

Monuments are 1-1/2" by 1-1/2" by 5' Wood Posts projecting at least four feet above the ground. Location Monuments are set 20' inside the Endline along the center of each claim, and are 1500' long X 600' wide unless otherwise depicted and as detailed in the attached Certificate of Location.

TIE POINT: The location monument is tied to the southwest corner of Section 7, Township 7S, Range 32E, G&SRM, Greenlee County, Arizona, its distance as shown on the attached Certificate of Location. Bearings and distance are grid north.

Any overlap onto pre-existing lode claims, or Private Land, is acknowledged as non-locatable, and any overlapping portion is acknowledged as invalid.



0 0.15 0.3
Miles

RECEIVED
BLM AZ STATE OFFICE
2019 JUN 14 P 3:15
PHOENIX, ARIZONA

Claims Filed By-
Kennecott Exploration Company
2640 West 1700 South
Salt Lake City, UT 84104

AMC455406

When recorded return to:
Kennecott Exploration Company – Land Dept.
2640 West 1700 South
Salt Lake City, UT 84104

RECEIVED
BLM AZ STATE OFFICE
2019 JUN 14 P 3:15
PHOENIX, ARIZONA

ARIZONA NOTICE OF LOCATION
(LODE CLAIM)

NOTICE IS HEREBY GIVEN THAT KENNECOTT EXPLORATION COMPANY, whose mailing address is 2640 West 1700 South, Salt Lake City, Utah 84104 by its undersigned officer, makes this location of the SRX 057 Lode Mining Claim, in Greenlee County, Arizona.

The general course of the claim is from the North to South, and said claim is within the:

<u>Quarter</u>	<u>Section</u>	<u>Township</u>	<u>Range</u>
SW	9	6S	32E
SE	8	6S	32E
NW	16	6S	32E
NE	17	6S	32E

Greenlee County, Arizona, G&SRM.

This claim is 1500 feet in length and 600 feet in width. This Notice of Location is posted on the centerline of the claim. The claim runs from the location monument on which this notice is posted 20 feet in a northerly direction to the North endline, and 1480 feet in a southerly direction to the South endline. The claim boundaries are marked by six monuments, one at each corner and one at the center of each endline. The location monument on which this notice is posted is situated within Section 9, T6S, R32E, Greenlee County, Arizona, G&SRM, and is approximately 10044 feet East and 33198 feet North from the SW corner of Section 7, T7S, R32E, Greenlee County, Arizona, G&SRM. WP NW COR SRX 057 IS 100' S. Any overlaps onto pre-existing lode claims, private or State Land are acknowledged as pre-existing rights and that portion of said overlap is acknowledged as invalid.

The undersigned claims the ground as depicted on the map that is attached to a copy of this Notice of Location filed in the office of the Recorder, Greenlee County, Arizona.

The claim has been monumented in accordance with State and Federal law. Corner, end centers and location monuments are posts, 1-1/2" x 1-1/2" x 5' projecting at least 4' above the ground.

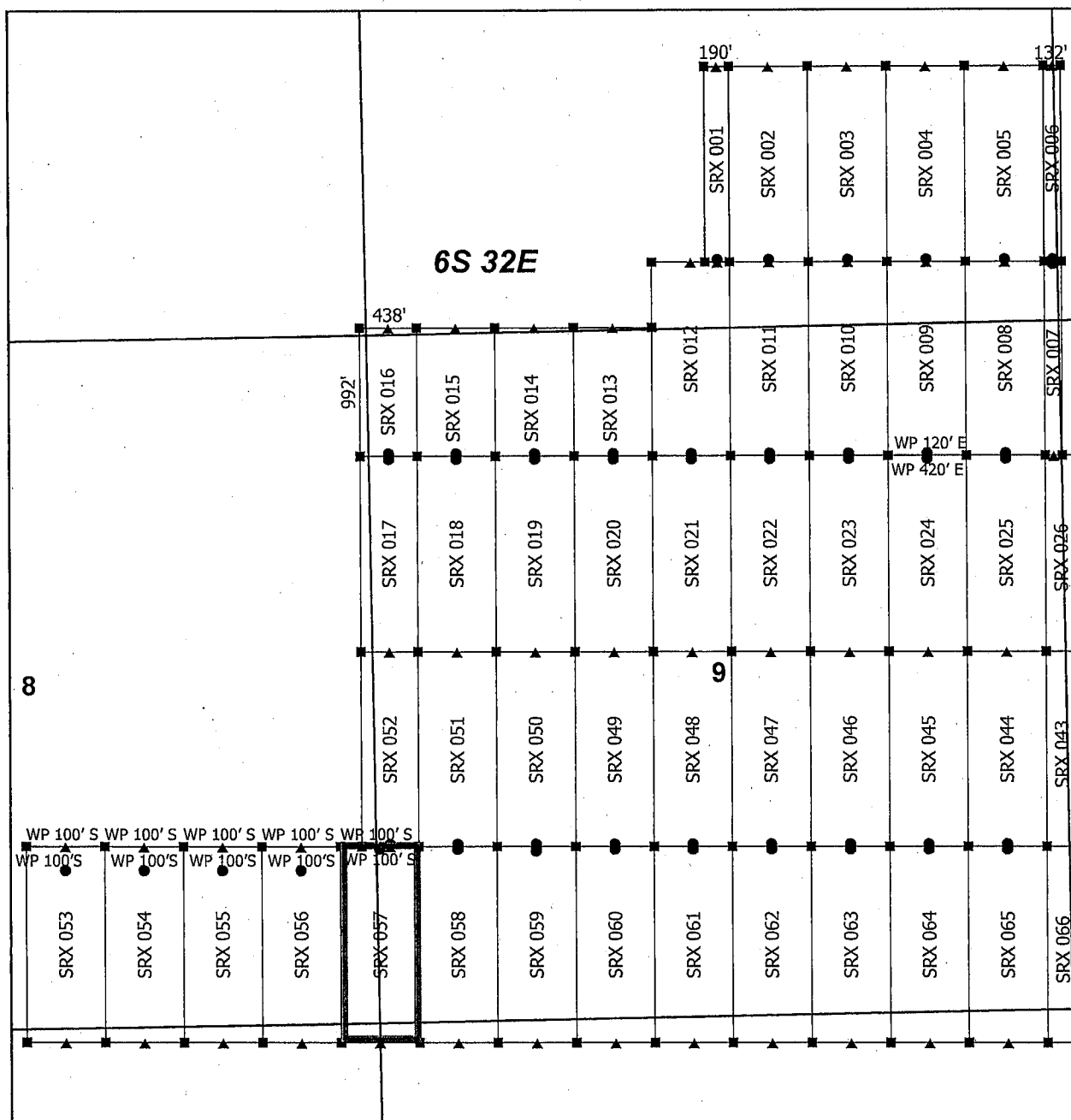
Located, dated and posted on the ground this 16th day of April, 2019.

KENNECOTT EXPLORATION COMPANY



By: Erik Best, its Operating Officer

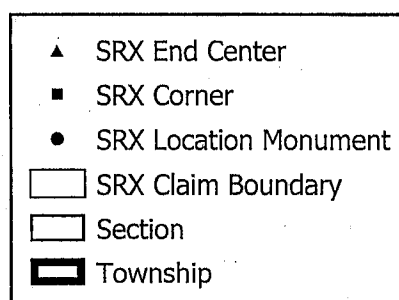
AMC455407



Steeple Rock Claim Block 1, Arizona



Steeple Rock - SRX Lode Mining Claims
T6S and R32E G&SRM
Greenlee County, Arizona
Located April 14 - 26, 2019



0 0.15 0.3
Miles

Monuments are 1-1/2" by 1-1/2" by 5' Wood Posts projecting at least four feet above the ground. Location Monuments are set 20' inside the Endline along the center of each claim, and are 1500' long X 600' wide unless otherwise depicted and as detailed in the attached Certificate of Location.

TIE POINT: The location monument is tied to the southwest corner of Section 7, Township 7S, Range 32E, G&SRM, Greenlee County, Arizona, its distance as shown on the attached Certificate of Location. Bearings and distance are grid north.

Any overlap onto pre-existing lode claims, or Private Land, is acknowledged as non-locatable, and any overlapping portion is acknowledged as invalid.

Claims Filed By-
Kennecott Exploration Company
2640 West 1700 South
Salt Lake City, UT 84104

RECEIVED
BLM AZ STATE OFFICE
2019 JUN 14 P 3 15
PHOENIX, ARIZONA

AMC4554071

When recorded return to:
Kennecott Exploration Company – Land Dept.
2640 West 1700 South
Salt Lake City, UT 84104

RECEIVED
BLM AZ STATE OFFICE
2019 JUN 14 P 3:15
PHOENIX, ARIZONA

ARIZONA NOTICE OF LOCATION
(LODE CLAIM)

NOTICE IS HEREBY GIVEN THAT KENNECOTT EXPLORATION COMPANY, whose mailing address is 2640 West 1700 South, Salt Lake City, Utah 84104 by its undersigned officer, makes this location of the SRX 058 Lode Mining Claim, in Greenlee County, Arizona.

The general course of the claim is from the North to South, and said claim is within the:

<u>Quarter</u>	<u>Section</u>	<u>Township</u>	<u>Range</u>
SW	9	6S	32E
NW	16	6S	32E

Greenlee County, Arizona, G&SRM.

This claim is 1500 feet in length and 600 feet in width. This Notice of Location is posted on the centerline of the claim. The claim runs from the location monument on which this notice is posted 20 feet in a northerly direction to the North endline, and 1480 feet in a southerly direction to the South endline. The claim boundaries are marked by six monuments, one at each corner and one at the center of each endline. The location monument on which this notice is posted is situated within Section 9, T6S, R32E, Greenlee County, Arizona, G&SRM, and is approximately 10644 feet East and 33198 feet North from the SW corner of Section 7, T7S, R32E, Greenlee County, Arizona, G&SRM. Any overlaps onto pre-existing lode claims, private or State Land are acknowledged as pre-existing rights and that portion of said overlap is acknowledged as invalid.

The undersigned claims the ground as depicted on the map that is attached to a copy of this Notice of Location filed in the office of the Recorder, Greenlee County, Arizona.

The claim has been monumented in accordance with State and Federal law. Corner, end centers and location monuments are posts, 1-1/2" x 1-1/2" x 5' projecting at least 4' above the ground.

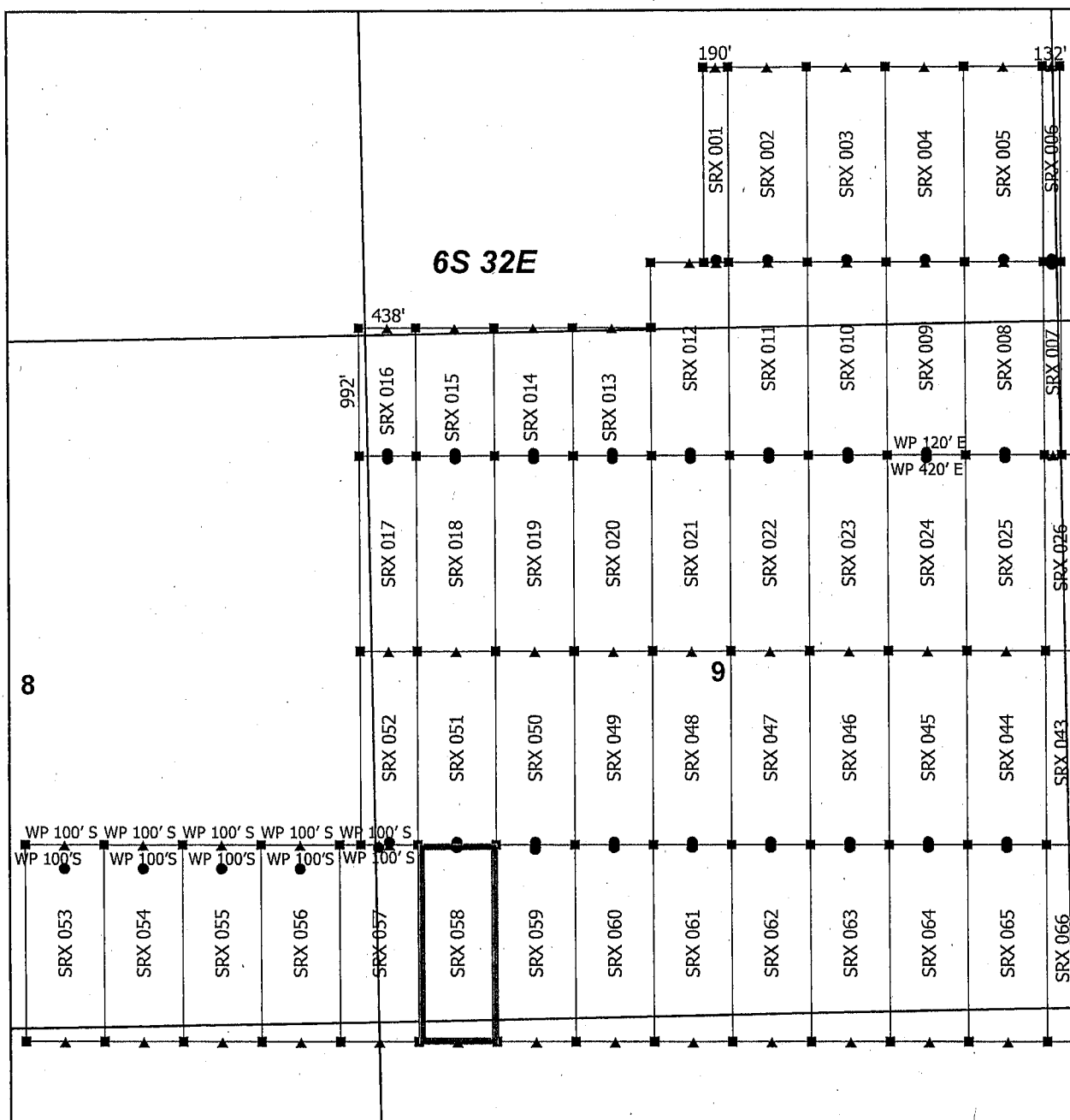
Located, dated and posted on the ground this 16th day of April, 2019.

KENNECOTT EXPLORATION COMPANY



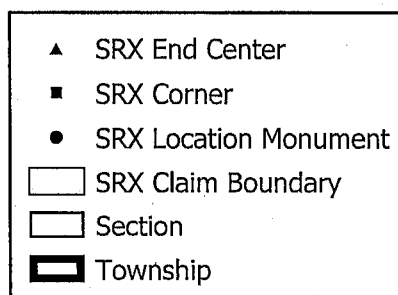
By: Erik Best, its Operating Officer

AMC 455408



Steeple Rock Claim Block 1, Arizona

Steeple Rock - SRX Lode Mining Claims
T6S and R32E G&SRM
Greenlee County, Arizona
Located April 14 - 26, 2019



0 0.15 0.3
Miles

Monuments are 1-1/2" by 1-1/2" by 5' Wood Posts projecting at least four feet above the ground. Location Monuments are set 20' inside the Endline along the center of each claim, and are 1500' long X 600' wide unless otherwise depicted and as detailed in the attached Certificate of Location.

TIE POINT: The location monument is tied to the southwest corner of Section 7, Township 7S, Range 32E, G&SRM, Greenlee County, Arizona, its distance as shown on the attached Certificate of Location. Bearings and distance are grid north.

Any overlap onto pre-existing lode claims, or Private Land, is acknowledged as non-locatable, and any overlapping portion is acknowledged as invalid.

Claims Filed By-
Kennecott Exploration Company
2640 West 1700 South
Salt Lake City, UT 84104

RECEIVED
BLM AZ STATE OFFICE
2019 JUN 14 P 3:15
PHOENIX, ARIZONA

AMC455408

When recorded return to:
Kennecott Exploration Company – Land Dept.
2640 West 1700 South
Salt Lake City, UT 84104

RECEIVED
BLM AZ STATE OFFICE
2019 JUN 14 P 3:15
PHOENIX, ARIZONA

ARIZONA NOTICE OF LOCATION
(LODE CLAIM)

NOTICE IS HEREBY GIVEN THAT KENNECOTT EXPLORATION COMPANY, whose mailing address is 2640 West 1700 South, Salt Lake City, Utah 84104 by its undersigned officer, makes this location of the SRX 059 Lode Mining Claim, in Greenlee County, Arizona.

The general course of the claim is from the North to South, and said claim is within the:

<u>Quarter</u>	<u>Section</u>	<u>Township</u>	<u>Range</u>
SW	9	6S	32E
NW	16	6S	32E

Greenlee County, Arizona, G&SRM.


This claim is 1500 feet in length and 600 feet in width. This Notice of Location is posted on the centerline of the claim. The claim runs from the location monument on which this notice is posted 20 feet in a northerly direction to the North endline, and 1480 feet in a southerly direction to the South endline. The claim boundaries are marked by six monuments, one at each corner and one at the center of each endline. The location monument on which this notice is posted is situated within Section 9, T6S, R32E, Greenlee County, Arizona, G&SRM, and is approximately 11244 feet East and 33198 feet North from the SW corner of Section 7, T7S, R32E, Greenlee County, Arizona, G&SRM. Any overlaps onto pre-existing lode claims, private or State Land are acknowledged as pre-existing rights and that portion of said overlap is acknowledged as invalid.

The undersigned claims the ground as depicted on the map that is attached to a copy of this Notice of Location filed in the office of the Recorder, Greenlee County, Arizona.

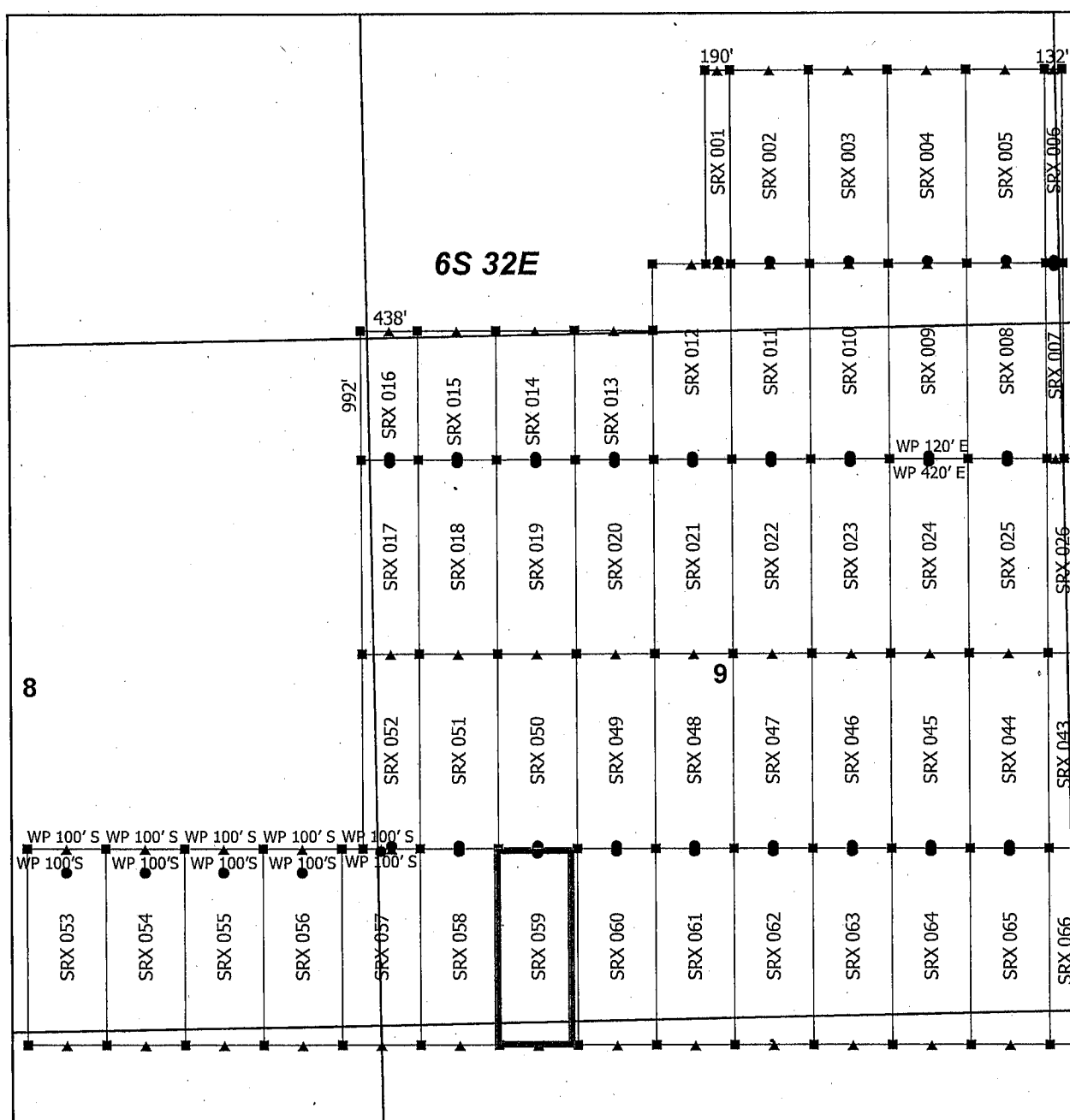
The claim has been monumented in accordance with State and Federal law. Corner, end centers and location monuments are posts, 1-1/2" x 1-1/2" x 5' projecting at least 4' above the ground.

Located, dated and posted on the ground this 16th day of April, 2019.

KENNECOTT EXPLORATION COMPANY


By: Erik Best, its Operating Officer

AMC455409



Steeple Rock Claim Block 1, Arizona

Steeple Rock - SRX Lode Mining Claims
T6S and R32E G&SRM
Greenlee County, Arizona
Located April 14 - 26, 2019

Monuments are 1-1/2" by 1-1/2" by 5' Wood Posts projecting at least four feet above the ground. Location Monuments are set 20' inside the Endline along the center of each claim, and are 1500' long X 600' wide unless otherwise depicted and as detailed in the attached Certificate of Location.

TIE POINT: The location monument is tied to the southwest corner of Section 7, Township 7S, Range 32E, G&SRM, Greenlee County, Arizona, its distance as shown on the attached Certificate of Location. Bearings and distance are grid north.

Any overlap onto pre-existing lode claims, or Private Land, is acknowledged as non-locatable, and any overlapping portion is acknowledged as invalid.



- ▲ SRX End Center
 ■ SRX Corner
 ● SRX Location Monument
 □ SRX Claim Boundary
 □ Section
 ■ Township

RECEIVED
BLM AZ STATE OFFICE
2019 JUN 14 P 3 15
PHOENIX, ARIZONA

Claims Filed By-
Kennebec Exploration Company
2640 West 1700 South
Salt Lake City, UT 84104

AMC 4540

When recorded return to:
Kennecott Exploration Company – Land Dept.
2640 West 1700 South
Salt Lake City, UT 84104

RECEIVED
BLM AZ STATE OFFICE
2019 JUN 14 P 3:15
PHOENIX, ARIZONA

ARIZONA NOTICE OF LOCATION
(LODE CLAIM)

NOTICE IS HEREBY GIVEN THAT KENNECOTT EXPLORATION COMPANY, whose mailing address is 2640 West 1700 South, Salt Lake City, Utah 84104 by its undersigned officer, makes this location of the SRX 060 Lode Mining Claim, in Greenlee County, Arizona.

The general course of the claim is from the North to South, and said claim is within the:

<u>Quarter</u>	<u>Section</u>	<u>Township</u>	<u>Range</u>
SW	9	6S	32E
NW	16	6S	32E

Greenlee County, Arizona, G&SRM.


This claim is 1500 feet in length and 600 feet in width. This Notice of Location is posted on the centerline of the claim. The claim runs from the location monument on which this notice is posted 20 feet in a northerly direction to the North endline, and 1480 feet in a southerly direction to the South endline. The claim boundaries are marked by six monuments, one at each corner and one at the center of each endline. The location monument on which this notice is posted is situated within Section 9, T6S, R32E, Greenlee County, Arizona, G&SRM, and is approximately 11844 feet East and 33198 feet North from the SW corner of Section 7, T7S, R32E, Greenlee County, Arizona, G&SRM. Any overlaps onto pre-existing lode claims, private or State Land are acknowledged as pre-existing rights and that portion of said overlap is acknowledged as invalid.

The undersigned claims the ground as depicted on the map that is attached to a copy of this Notice of Location filed in the office of the Recorder, Greenlee County, Arizona.

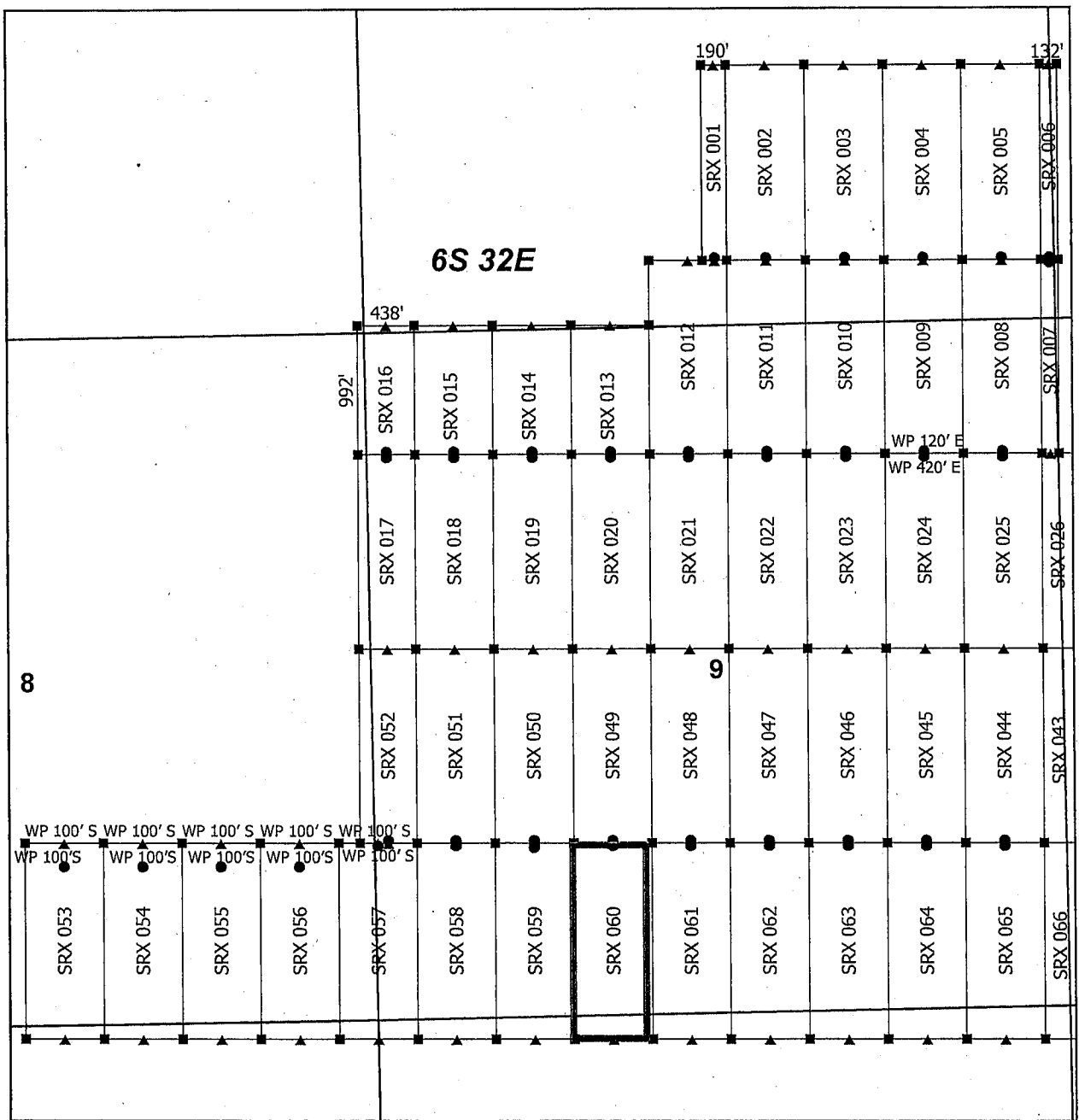
The claim has been monumented in accordance with State and Federal law. Corner, end centers and location monuments are posts, 1-1/2" x 1-1/2" x 5' projecting at least 4' above the ground.

Located, dated and posted on the ground this 16th day of April, 2019.

KENNECOTT EXPLORATION COMPANY


By: Erik Best, its Operating Officer

AMC455410



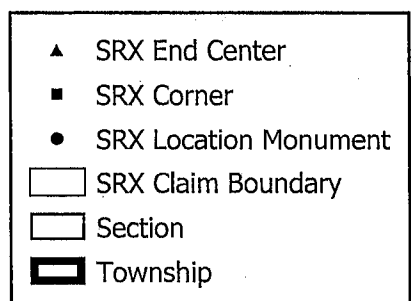
Steeple Rock Claim Block 1, Arizona

Steeple Rock - SRX Lode Mining Claims
T6S and R32E G&SRM
Greenlee County, Arizona
Located April 14 - 26, 2019

Monuments are 1-1/2" by 1-1/2" by 5' Wood Posts projecting at least four feet above the ground. Location Monuments are set 20' inside the Endline along the center of each claim, and are 1500' long X 600' wide unless otherwise depicted and as detailed in the attached Certificate of Location.

TIE POINT: The location monument is tied to the southwest corner of Section 7, Township 7S, Range 32E, G&SRM, Greenlee County, Arizona, its distance as shown on the attached Certificate of Location. Bearings and distance are grid north.

Any overlap onto pre-existing lode claims, or Private Land, is acknowledged as non-locatable, and any overlapping portion is acknowledged as invalid.



0 0.15 0.3
Miles

RECEIVED
BLM AZ STATE OFFICE
2019 JUN 14 P 2:15
PHOENIX, ARIZONA

Claims Filed By-
Kennecott Exploration Company
2640 West 1700 South
Salt Lake City, UT 84104

AMC455410

When recorded return to:
Kennecott Exploration Company – Land Dept.
2640 West 1700 South
Salt Lake City, UT 84104

RECEIVED
BLM AZ STATE OFFICE
2019 JUN 14 P 3:15
PHOENIX, ARIZONA

ARIZONA NOTICE OF LOCATION
(LODE CLAIM)

NOTICE IS HEREBY GIVEN THAT KENNECOTT EXPLORATION COMPANY, whose mailing address is 2640 West 1700 South, Salt Lake City, Utah 84104 by its undersigned officer, makes this location of the SRX 061 Lode Mining Claim, in Greenlee County, Arizona.

The general course of the claim is from the North to South, and said claim is within the:

<u>Quarter</u>	<u>Section</u>	<u>Township</u>	<u>Range</u>
SW	9	6S	32E
SE	9	6S	32E
NW	16	6S	32E
NE	16	6S	32E

Greenlee County, Arizona, G&SRM.


This claim is 1500 feet in length and 600 feet in width. This Notice of Location is posted on the centerline of the claim. The claim runs from the location monument on which this notice is posted 20 feet in a northerly direction to the North endline, and 1480 feet in a southerly direction to the South endline. The claim boundaries are marked by six monuments, one at each corner and one at the center of each endline. The location monument on which this notice is posted is situated within Section 9, T6S, R32E, Greenlee County, Arizona, G&SRM, and is approximately 12444 feet East and 33198 feet North from the SW corner of Section 7, T7S, R32E, Greenlee County, Arizona, G&SRM. Any overlaps onto pre-existing lode claims, private or State Land are acknowledged as pre-existing rights and that portion of said overlap is acknowledged as invalid.

The undersigned claims the ground as depicted on the map that is attached to a copy of this Notice of Location filed in the office of the Recorder, Greenlee County, Arizona.

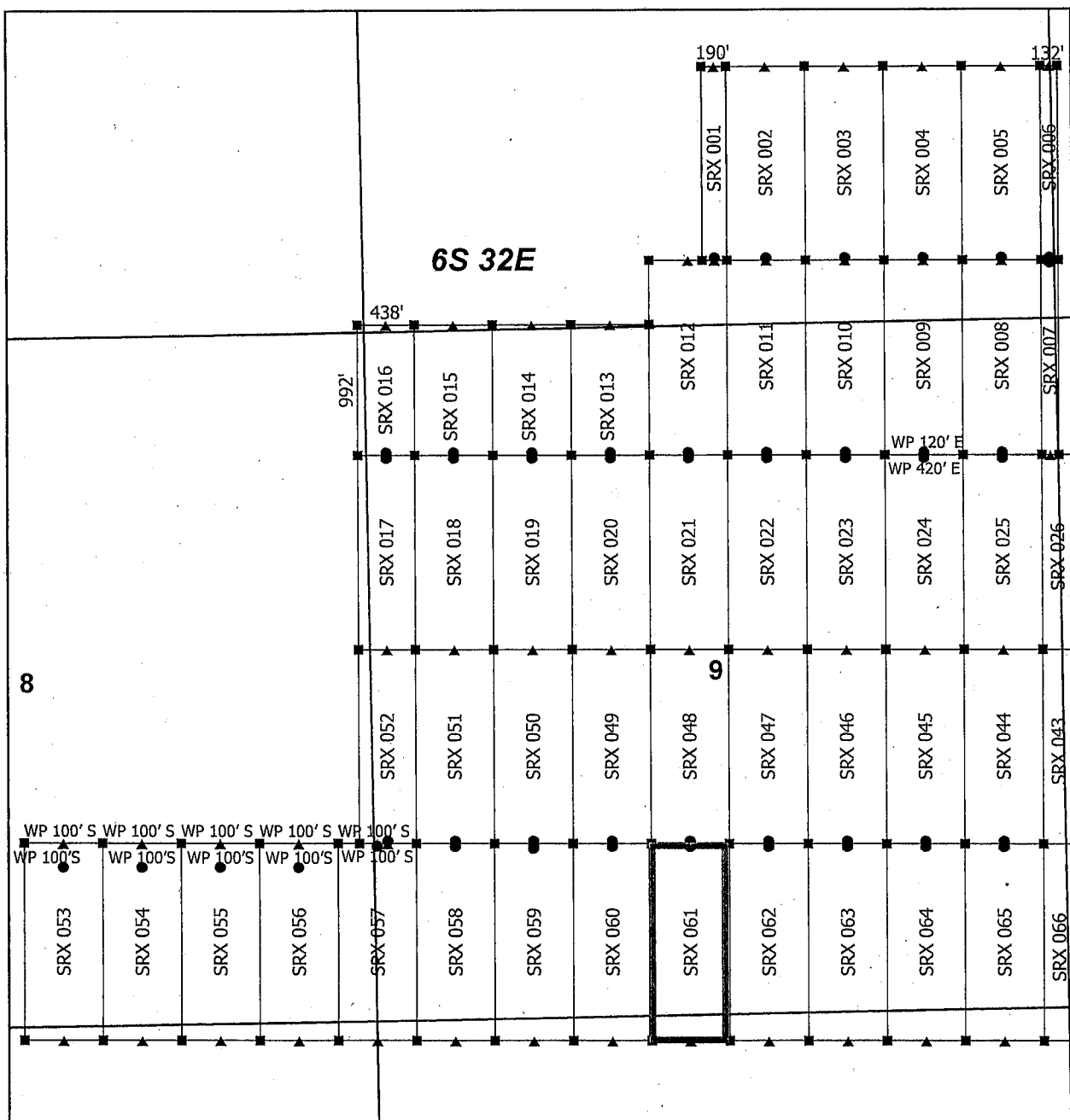
The claim has been monumented in accordance with State and Federal law. Corner, end centers and location monuments are posts, 1-1/2" x 1-1/2" x 5' projecting at least 4' above the ground.

Located, dated and posted on the ground this 16th day of April, 2019.

KENNECOTT EXPLORATION COMPANY


By: Erik Best, its Operating Officer

AMC455411




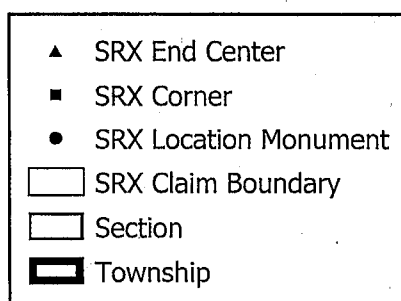
Steeple Rock Claim Block 1, Arizona

Steeple Rock - SRX Lode Mining Claims
T6S and R32E G&SRM
Greenlee County, Arizona
Located April 14 - 26, 2019

Monuments are 1-1/2" by 1-1/2" by 5' Wood Posts projecting at least four feet above the ground. Location Monuments are set 20' inside the Endline along the center of each claim, and are 1500' long X 600' wide unless otherwise depicted and as detailed in the attached Certificate of Location.

TIE POINT: The location monument is tied to the southwest corner of Section 7, Township 7S, Range 32E, G&SRM, Greenlee County, Arizona, its distance as shown on the attached Certificate of Location. Bearings and distance are grid north.

Any overlap onto pre-existing lode claims, or Private Land, is acknowledged as non-locatable, and any overlapping portion is acknowledged as invalid.



RECEIVED
BLM AZ STATE OFFICE
2019 JUN 14 P 2:15
PHOENIX, ARIZONA

Claims Filed By-
Kennecott Exploration Company
2640 West 1700 South
Salt Lake City, UT 84104

AMC455411

When recorded return to:
Kennecott Exploration Company – Land Dept.
2640 West 1700 South
Salt Lake City, UT 84104

RECEIVED
BLM AZ STATE OFFICE
2019 JUN 14 P 3:19
PHOENIX, ARIZONA

ARIZONA NOTICE OF LOCATION
(LODE CLAIM)

NOTICE IS HEREBY GIVEN THAT KENNECOTT EXPLORATION COMPANY, whose mailing address is 2640 West 1700 South, Salt Lake City, Utah 84104 by its undersigned officer, makes this location of the SRX 062 Lode Mining Claim, in Greenlee County, Arizona.

The general course of the claim is from the North to South, and said claim is within the:

<u>Quarter</u>	<u>Section</u>	<u>Township</u>	<u>Range</u>
SE	9	6S	32E
NE	16	6S	32E

Greenlee County, Arizona, G&SRM.


This claim is 1500 feet in length and 600 feet in width. This Notice of Location is posted on the centerline of the claim. The claim runs from the location monument on which this notice is posted 20 feet in a northerly direction to the North endline, and 1480 feet in a southerly direction to the South endline. The claim boundaries are marked by six monuments, one at each corner and one at the center of each endline. The location monument on which this notice is posted is situated within Section 9, T6S, R32E, Greenlee County, Arizona, G&SRM, and is approximately 13044 feet East and 33198 feet North from the SW corner of Section 7, T7S, R32E, Greenlee County, Arizona, G&SRM. Any overlaps onto pre-existing lode claims, private or State Land are acknowledged as pre-existing rights and that portion of said overlap is acknowledged as invalid.

The undersigned claims the ground as depicted on the map that is attached to a copy of this Notice of Location filed in the office of the Recorder, Greenlee County, Arizona.

The claim has been monumented in accordance with State and Federal law. Corner, end centers and location monuments are posts, 1-1/2" x 1-1/2" x 5' projecting at least 4' above the ground.

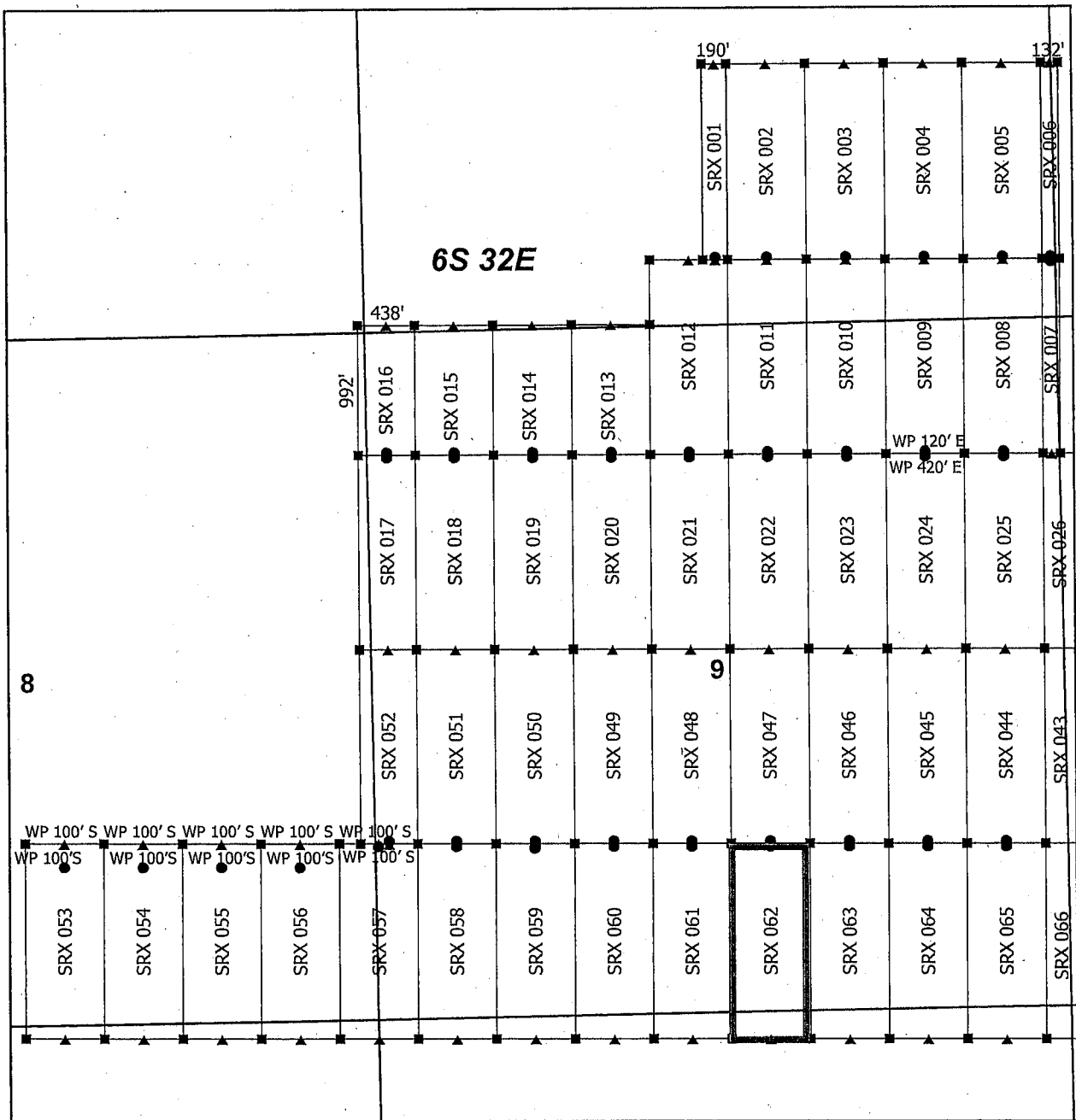
Located, dated and posted on the ground this 16th day of April, 2019.

KENNECOTT EXPLORATION COMPANY



By: Erik Best, its Operating Officer

AMC455412



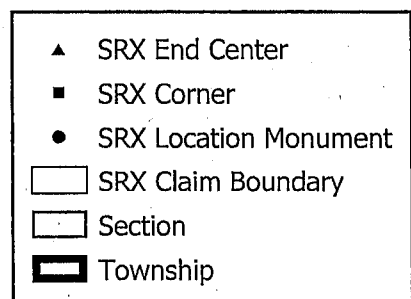
Steeple Rock Claim Block 1, Arizona

Steeple Rock - SRX Lode Mining Claims
T6S and R32E G&SRM
Greenlee County, Arizona
Located April 14 - 26, 2019

Monuments are 1-1/2" by 1-1/2" by 5' Wood Posts projecting at least four feet above the ground. Location Monuments are set 20' inside the Endline along the center of each claim, and are 1500' long X 600' wide unless otherwise depicted and as detailed in the attached Certificate of Location.

TIE POINT: The location monument is tied to the southwest corner of Section 7, Township 7S, Range 32E, G&SRM, Greenlee County, Arizona, its distance as shown on the attached Certificate of Location. Bearings and distance are grid north.

Any overlap onto pre-existing lode claims, or Private Land, is acknowledged as non-locatable, and any overlapping portion is acknowledged as invalid.



0 0.15 0.3
Miles

RECEIVED
BLM AZ STATE OFFICE
2019 JUN 14 P 3:19
PHOENIX, ARIZONA

Claims Filed By-
Kennecott Exploration Company
2640 West 1700 South
Salt Lake City, UT 84104

AMC455412

RECEIVED
BLM AZ STATE OFFICE
2019 JUN 14 P 3:14
PHOENIX, ARIZONA

When recorded return to:
Kennecott Exploration Company – Land Dept.
2640 West 1700 South
Salt Lake City, UT 84104

ARIZONA NOTICE OF LOCATION
(LODE CLAIM)

NOTICE IS HEREBY GIVEN THAT KENNECOTT EXPLORATION COMPANY, whose mailing address is 2640 West 1700 South, Salt Lake City, Utah 84104 by its undersigned officer, makes this location of the SRX 063 Lode Mining Claim, in Greenlee County, Arizona.

The general course of the claim is from the North to South, and said claim is within the:

<u>Quarter</u>	<u>Section</u>	<u>Township</u>	<u>Range</u>
SE	9	6S	32E
NE	16	6S	32E

Greenlee County, Arizona, G&SRM.


This claim is 1500 feet in length and 600 feet in width. This Notice of Location is posted on the centerline of the claim. The claim runs from the location monument on which this notice is posted 20 feet in a northerly direction to the North endline, and 1480 feet in a southerly direction to the South endline. The claim boundaries are marked by six monuments, one at each corner and one at the center of each endline. The location monument on which this notice is posted is situated within Section 9, T6S, R32E, Greenlee County, Arizona, G&SRM, and is approximately 13644 feet East and 33198 feet North from the SW corner of Section 7, T7S, R32E, Greenlee County, Arizona, G&SRM. Any overlaps onto pre-existing lode claims, private or State Land are acknowledged as pre-existing rights and that portion of said overlap is acknowledged as invalid.

The undersigned claims the ground as depicted on the map that is attached to a copy of this Notice of Location filed in the office of the Recorder, Greenlee County, Arizona.

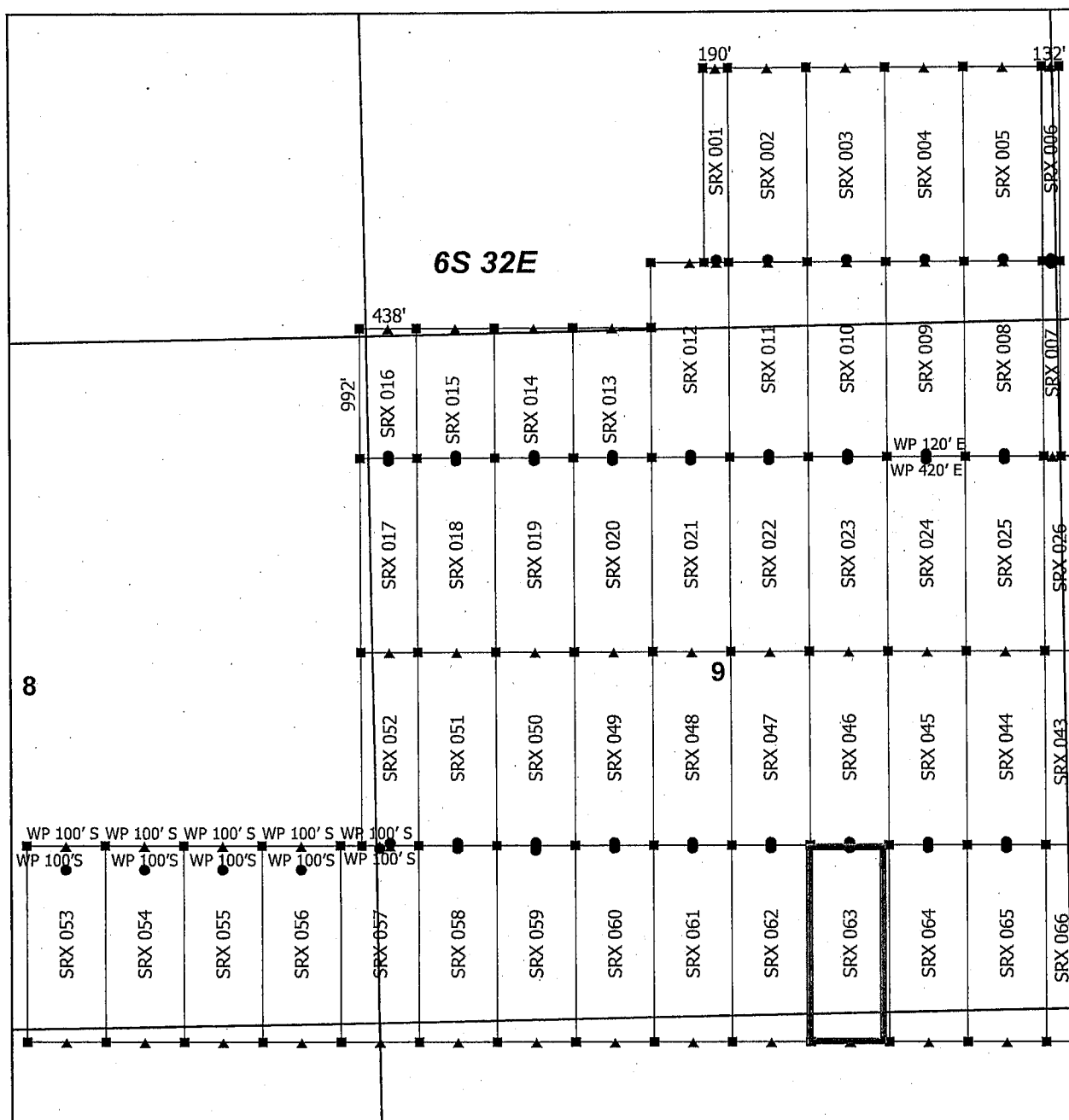
The claim has been monumented in accordance with State and Federal law. Corner, end centers and location monuments are posts, 1-1/2" x 1-1/2" x 5' projecting at least 4' above the ground.

Located, dated and posted on the ground this 16th day of April, 2019.

KENNECOTT EXPLORATION COMPANY


By: Erik Best, its Operating Officer

AMC455413



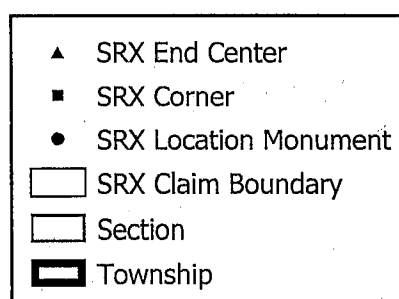
Steeple Rock Claim Block 1, Arizona

Steeple Rock - SRX Lode Mining Claims
T6S and R32E G&SRM
Greenlee County, Arizona
Located April 14 - 26, 2019

Monuments are 1-1/2" by 1-1/2" by 5' Wood Posts projecting at least four feet above the ground. Location Monuments are set 20' inside the Endline along the center of each claim, and are 1500' long X 600' wide unless otherwise depicted and as detailed in the attached Certificate of Location.

TIE POINT: The location monument is tied to the southwest corner of Section 7, Township 7S, Range 32E, G&SRM, Greenlee County, Arizona, its distance as shown on the attached Certificate of Location. Bearings and distance are grid north.

Any overlap onto pre-existing lode claims, or Private Land, is acknowledged as non-locatable, and any overlapping portion is acknowledged as invalid.



0 0.15 0.3
Miles

RECEIVED
BLM AZ STATE OFFICE
2019 JUN 14 P 3:15
PHOENIX, ARIZONA

Claims Filed By-
Kennecott Exploration Company
2640 West 1700 South
Salt Lake City, UT 84104

AMC455413

When recorded return to:
Kennecott Exploration Company – Land Dept.
2640 West 1700 South
Salt Lake City, UT 84104

RECEIVED
BLM AZ STATE OFFICE
2019 JUN 14 P 3 16
PHOENIX, ARIZONA

ARIZONA NOTICE OF LOCATION
(LODE CLAIM)

NOTICE IS HEREBY GIVEN THAT KENNECOTT EXPLORATION COMPANY, whose mailing address is 2640 West 1700 South, Salt Lake City, Utah 84104 by its undersigned officer, makes this location of the SRX 064 Lode Mining Claim, in Greenlee County, Arizona.

The general course of the claim is from the North to South, and said claim is within the:

<u>Quarter</u>	<u>Section</u>	<u>Township</u>	<u>Range</u>
SE	9	6S	32E
NE	16	6S	32E

Greenlee County, Arizona, G&SRM.


This claim is 1500 feet in length and 600 feet in width. This Notice of Location is posted on the centerline of the claim. The claim runs from the location monument on which this notice is posted 20 feet in a northerly direction to the North endline, and 1480 feet in a southerly direction to the South endline. The claim boundaries are marked by six monuments, one at each corner and one at the center of each endline. The location monument on which this notice is posted is situated within Section 9, T6S, R32E, Greenlee County, Arizona, G&SRM, and is approximately 14244 feet East and 33198 feet North from the SW corner of Section 7, T7S, R32E, Greenlee County, Arizona, G&SRM. Any overlaps onto pre-existing lode claims, private or State Land are acknowledged as pre-existing rights and that portion of said overlap is acknowledged as invalid.

The undersigned claims the ground as depicted on the map that is attached to a copy of this Notice of Location filed in the office of the Recorder, Greenlee County, Arizona.

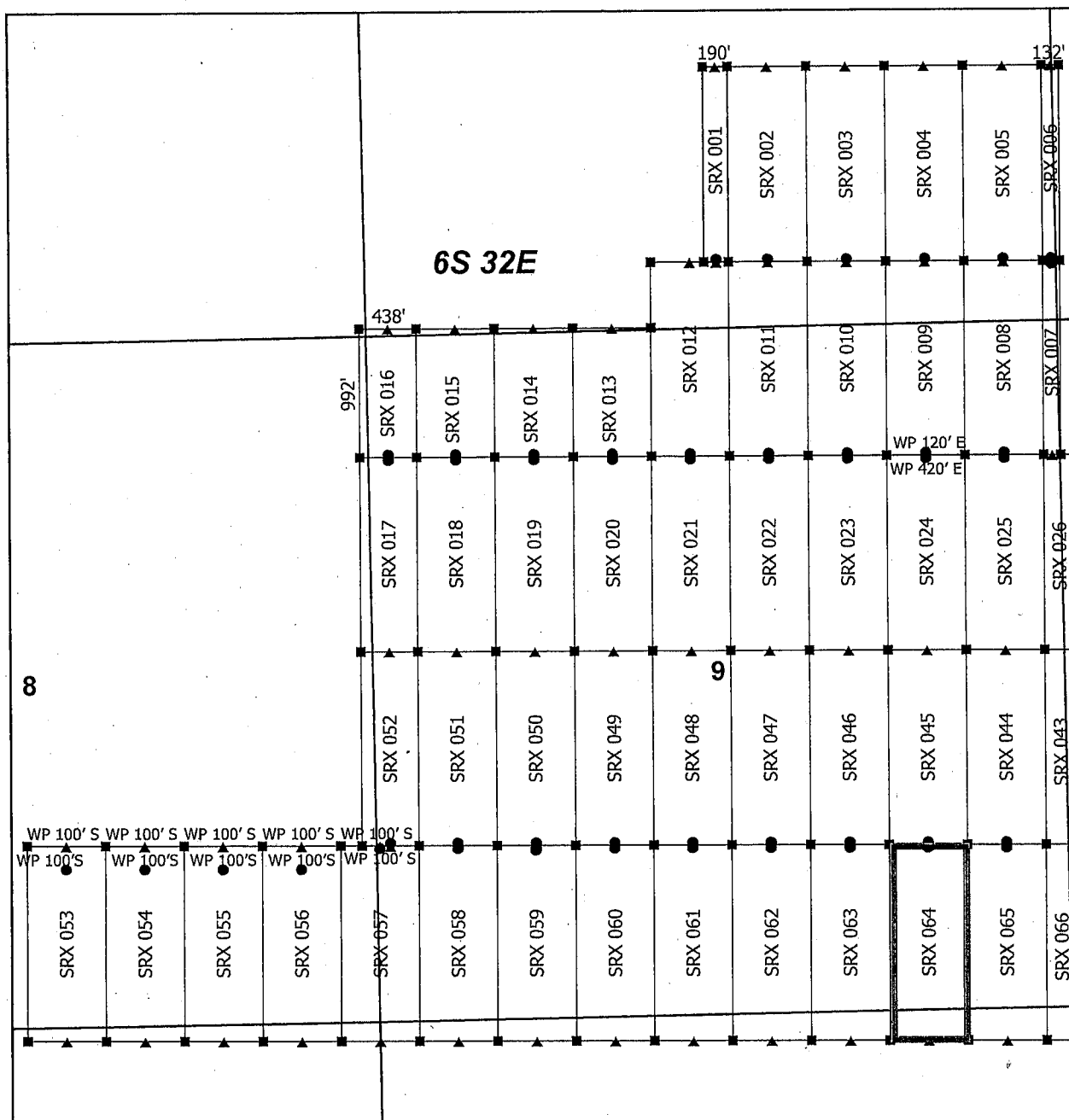
The claim has been monumented in accordance with State and Federal law. Corner, end centers and location monuments are posts, 1-1/2" x 1-1/2" x 5' projecting at least 4' above the ground.

Located, dated and posted on the ground this 16th day of April, 2019.

KENNECOTT EXPLORATION COMPANY


By: Erik Best, its Operating Officer

AMC 455414



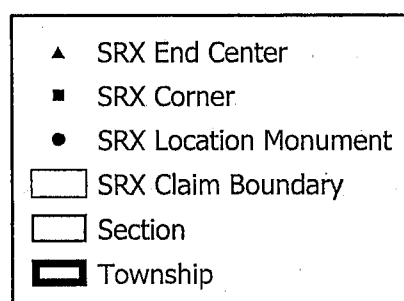
Steeple Rock Claim Block 1, Arizona

Steeple Rock - SRX Lode Mining Claims
T6S and R32E G&SRM
Greenlee County, Arizona
Located April 14 - 26, 2019

Monuments are 1-1/2" by 1-1/2" by 5' Wood Posts projecting at least four feet above the ground. Location Monuments are set 20' inside the Endline along the center of each claim, and are 1500' long X 600' wide unless otherwise depicted and as detailed in the attached Certificate of Location.

TIE POINT: The location monument is tied to the southwest corner of Section 7, Township 7S, Range 32E, G&SRM, Greenlee County, Arizona, its distance as shown on the attached Certificate of Location. Bearings and distance are grid north.

Any overlap onto pre-existing lode claims, or Private Land, is acknowledged as non-locatable, and any overlapping portion is acknowledged as invalid.



0 0.15 0.3 Miles

RECEIVED
BLM AZ STATE OFFICE
2019 JUN 14 P 3:16
PHOENIX, ARIZONA

Claims Filed By-
Kennecott Exploration Company
2640 West 1700 South
Salt Lake City, UT 84104

AMC455414

When recorded return to:
Kennecott Exploration Company – Land Dept.
2640 West 1700 South
Salt Lake City, UT 84104

RECEIVED
BLM AZ STATE OFFICE
2019 JUN 14 P 3:16
PHOENIX, ARIZONA

ARIZONA NOTICE OF LOCATION
(LODE CLAIM)

NOTICE IS HEREBY GIVEN THAT KENNECOTT EXPLORATION COMPANY, whose mailing address is 2640 West 1700 South, Salt Lake City, Utah 84104 by its undersigned officer, makes this location of the SRX 065 Lode Mining Claim, in Greenlee County, Arizona.

The general course of the claim is from the North to South, and said claim is within the:

<u>Quarter</u>	<u>Section</u>	<u>Township</u>	<u>Range</u>
SE	9	6S	32E
NE	16	6S	32E
Greenlee County, Arizona, G&SRM.			


This claim is 1500 feet in length and 600 feet in width. This Notice of Location is posted on the centerline of the claim. The claim runs from the location monument on which this notice is posted 20 feet in a northerly direction to the North endline, and 1480 feet in a southerly direction to the South endline. The claim boundaries are marked by six monuments, one at each corner and one at the center of each endline. The location monument on which this notice is posted is situated within Section 9, T6S, R32E, Greenlee County, Arizona, G&SRM, and is approximately 14844 feet East and 33198 feet North from the SW corner of Section 7, T7S, R32E, Greenlee County, Arizona, G&SRM. Any overlaps onto pre-existing lode claims, private or State Land are acknowledged as pre-existing rights and that portion of said overlap is acknowledged as invalid.

The undersigned claims the ground as depicted on the map that is attached to a copy of this Notice of Location filed in the office of the Recorder, Greenlee County, Arizona.

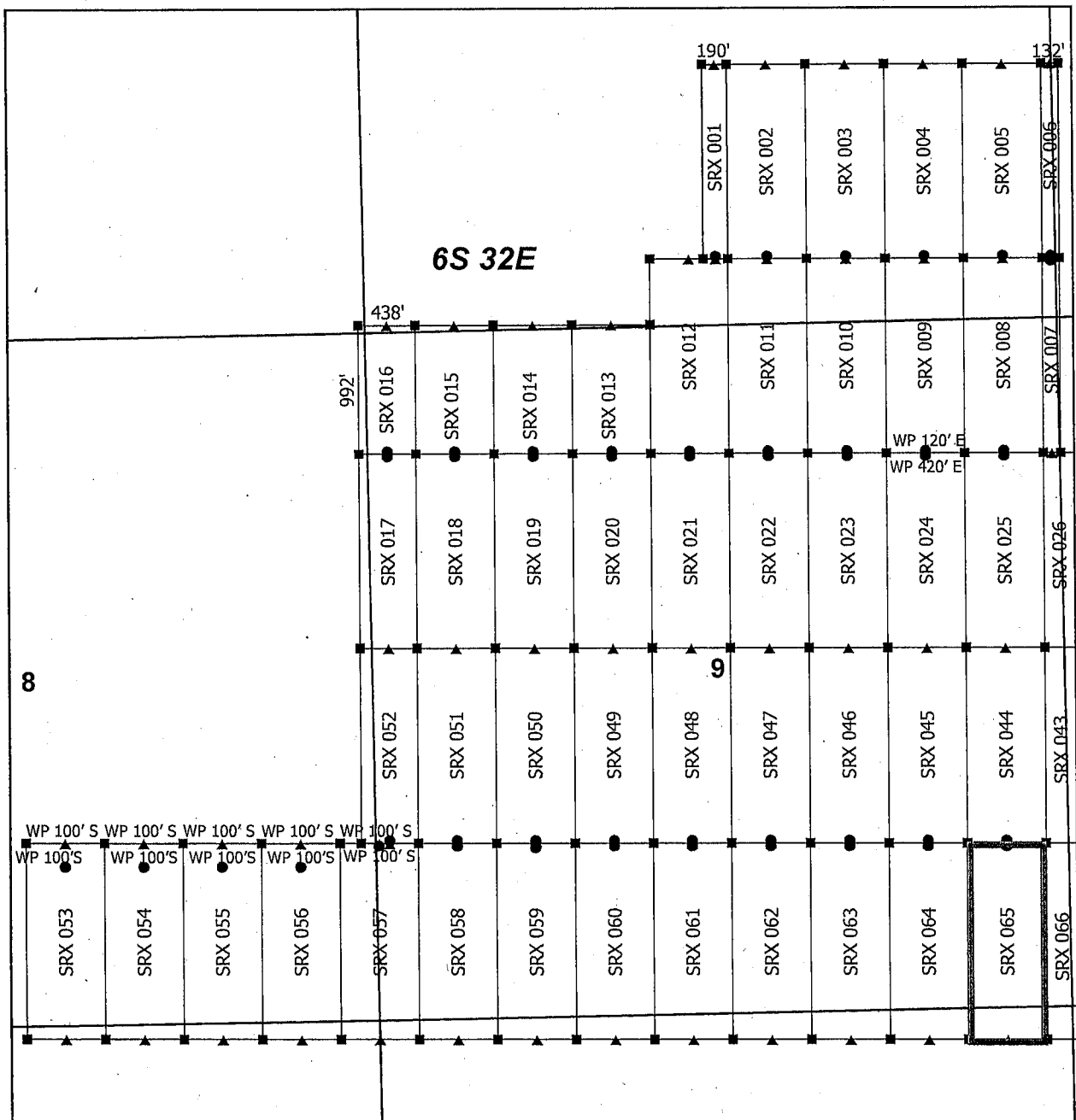
The claim has been monumented in accordance with State and Federal law. Corner, end centers and location monuments are posts, 1-1/2" x 1-1/2" x 5' projecting at least 4' above the ground.

Located, dated and posted on the ground this 16th day of April, 2019.

KENNECOTT EXPLORATION COMPANY


By: Erik Best, its Operating Officer

AM04554151



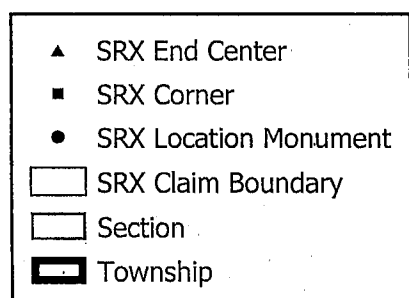
Steeple Rock Claim Block 1, Arizona

Steeple Rock - SRX Lode Mining Claims
T6S and R32E G&SRM
Greenlee County, Arizona
Located April 14 - 26, 2019

Monuments are 1-1/2" by 1-1/2" by 5' Wood Posts projecting at least four feet above the ground. Location Monuments are set 20' inside the Endline along the center of each claim, and are 1500' long X 600' wide unless otherwise depicted and as detailed in the attached Certificate of Location.

TIE POINT: The location monument is tied to the southwest corner of Section 7, Township 7S, Range 32E, G&SRM, Greenlee County, Arizona, its distance as shown on the attached Certificate of Location. Bearings and distance are grid north.

Any overlap onto pre-existing lode claims, or Private Land, is acknowledged as non-locatable, and any overlapping portion is acknowledged as invalid.



0 0.15 0.3
Miles

RECEIVED
BLM AZ STATE OFFICE
2019 JUN 14 P 3:16
PHOENIX, ARIZONA

Claims Filed By-
Kennecott Exploration Company
2640 West 1700 South
Salt Lake City, UT 84104

AMC455415

When recorded return to:
Kennecott Exploration Company – Land Dept.
2640 West 1700 South
Salt Lake City, UT 84104

RECEIVED
BLM AZ STATE OFFICE
2019 JUN 14 P 3:16
PHOENIX, ARIZONA

ARIZONA NOTICE OF LOCATION
(LODE CLAIM)

NOTICE IS HEREBY GIVEN THAT KENNECOTT EXPLORATION COMPANY, whose mailing address is 2640 West 1700 South, Salt Lake City, Utah 84104 by its undersigned officer, makes this location of the SRX 066 Lode Mining Claim, in Greenlee County, Arizona.

The general course of the claim is from the North to South, and said claim is within the:

<u>Quarter</u>	<u>Section</u>	<u>Township</u>	<u>Range</u>
SW	10	6S	32E
SE	9	6S	32E
NW	15	6S	32E
NE	16	6S	32E

Greenlee County, Arizona, G&SRM.

This claim is 1500 feet in length and 600 feet in width. This Notice of Location is posted on the centerline of the claim. The claim runs from the location monument on which this notice is posted 20 feet in a northerly direction to the North endline, and 1480 feet in a southerly direction to the South endline. The claim boundaries are marked by six monuments, one at each corner and one at the center of each endline. The location monument on which this notice is posted is situated within Section 10, T6S, R32E, Greenlee County, Arizona, G&SRM, and is approximately 15444 feet East and 33198 feet North from the SW corner of Section 7, T7S, R32E, Greenlee County, Arizona, G&SRM. Any overlaps onto pre-existing lode claims, private or State Land are acknowledged as pre-existing rights and that portion of said overlap is acknowledged as invalid.

The undersigned claims the ground as depicted on the map that is attached to a copy of this Notice of Location filed in the office of the Recorder, Greenlee County, Arizona.

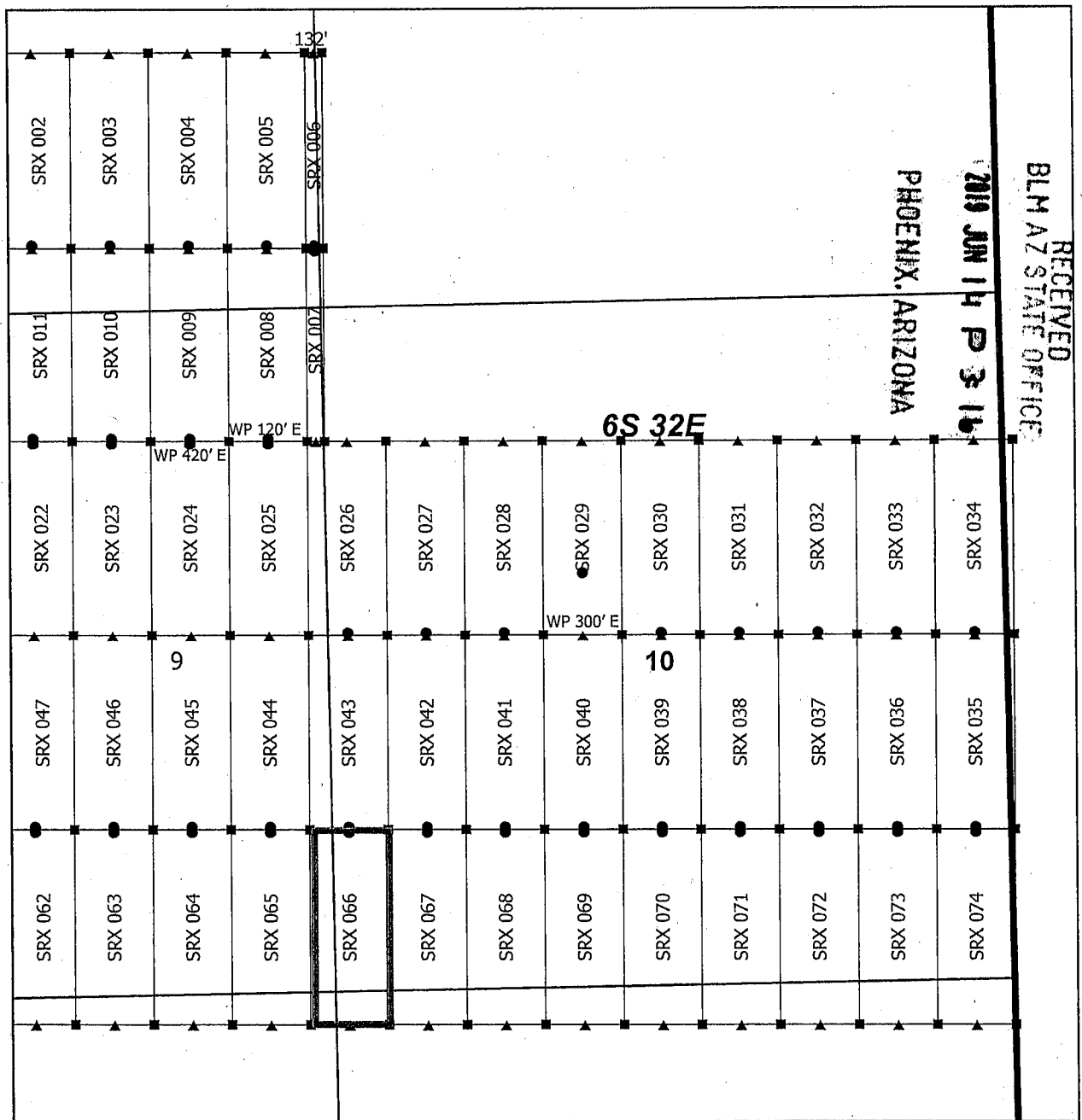
The claim has been monumented in accordance with State and Federal law. Corner, end centers and location monuments are posts, 1-1/2" x 1-1/2" x 5' projecting at least 4' above the ground.

Located, dated and posted on the ground this 16th day of April, 2019.

KENNECOTT EXPLORATION COMPANY


By: Erik Best, its Operating Officer

AMC455416



Steeple Rock Claim Block 2, Arizona

Steeple Rock - SRX Lode Mining Claims
T6S and R32E G&SRM
Greenlee County, Arizona
Located April 14 - 26, 2019

Monuments are 1-1/2" by 1-1/2" by 5' Wood Posts projecting at least four feet above the ground. Location Monuments are set 20' inside the Endline along the center of each claim, and are 1500' long X 600' wide unless otherwise depicted and as detailed in the attached Certificate of Location.

TIE POINT: The location monument is tied to the southwest corner of Section 7, Township 7S, Range 32E, G&SRM, Greenlee County, Arizona, its distance as shown on the attached Certificate of Location. Bearings and distance are grid north.

Any overlap onto pre-existing lode claims, or Private Land, is acknowledged as non-locatable, and any overlapping portion is acknowledged as invalid.

Claims Filed By-
Kennecott Exploration Company
2640 West 1700 South
Salt Lake City, UT 84104

AMC455416

When recorded return to:
Kennecott Exploration Company – Land Dept.
2640 West 1700 South
Salt Lake City, UT 84104

RECEIVED
BLM AZ STATE OFFICE
2019 JUN 14 P 3:15
PHOENIX, ARIZONA

ARIZONA NOTICE OF LOCATION
(LODE CLAIM)

NOTICE IS HEREBY GIVEN THAT KENNECOTT EXPLORATION COMPANY, whose mailing address is 2640 West 1700 South, Salt Lake City, Utah 84104 by its undersigned officer, makes this location of the SRX 067 Lode Mining Claim, in Greenlee County, Arizona.

The general course of the claim is from the North to South, and said claim is within the:

<u>Quarter</u>	<u>Section</u>	<u>Township</u>	<u>Range</u>
SW	10	6S	32E
NW	15	6S	32E
Greenlee County, Arizona, G&SRM.			

This claim is 1500 feet in length and 600 feet in width. This Notice of Location is posted on the centerline of the claim. The claim runs from the location monument on which this notice is posted 20 feet in a northerly direction to the North endline, and 1480 feet in a southerly direction to the South endline. The claim boundaries are marked by six monuments, one at each corner and one at the center of each endline. The location monument on which this notice is posted is situated within Section 10, T6S, R32E, Greenlee County, Arizona, G&SRM, and is approximately 16044 feet East and 33198 feet North from the SW corner of Section 7, T7S, R32E, Greenlee County, Arizona, G&SRM. Any overlaps onto pre-existing lode claims, private or State Land are acknowledged as pre-existing rights and that portion of said overlap is acknowledged as invalid.

The undersigned claims the ground as depicted on the map that is attached to a copy of this Notice of Location filed in the office of the Recorder, Greenlee County, Arizona.

The claim has been monumented in accordance with State and Federal law. Corner, end centers and location monuments are posts, 1-1/2" x 1-1/2" x 5' projecting at least 4' above the ground.

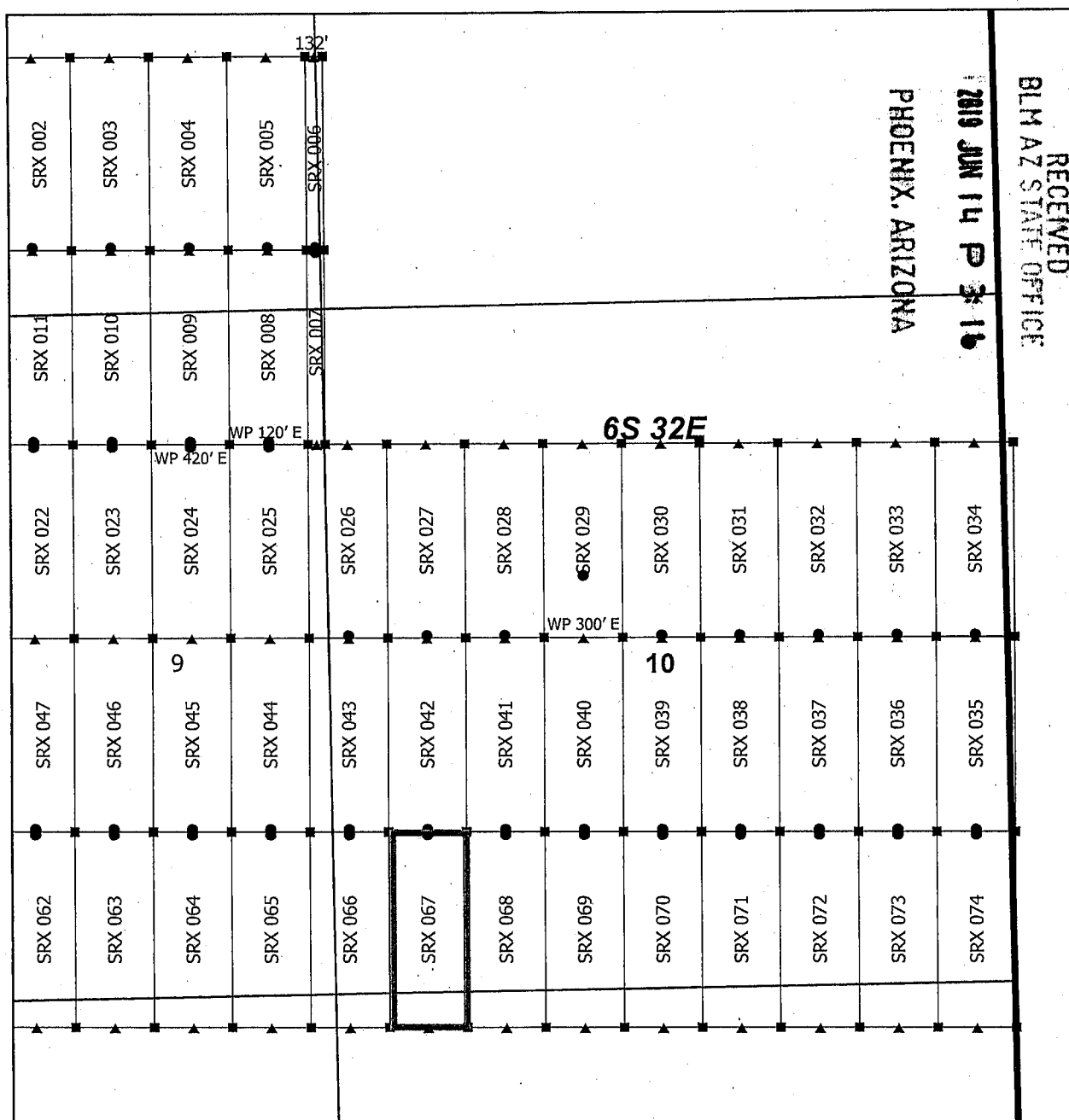
Located, dated and posted on the ground this 17th day of April, 2019.

KENNECOTT EXPLORATION COMPANY



By: Erik Best, its Operating Officer

AMC455417



Steeple Rock Claim Block 2, Arizona

Steeple Rock - SRX Lode Mining Claims
T6S and R32E G&SRM
Greenlee County, Arizona
Located April 14 - 26, 2019

Monuments are 1-1/2" by 1-1/2" by 5' Wood Posts projecting at least four feet above the ground. Location Monuments are set 20' inside the Endline along the center of each claim, and are 1500' long X 600' wide unless otherwise depicted and as detailed in the attached Certificate of Location.

TIE POINT: The location monument is tied to the southwest corner of Section 7, Township 7S, Range 32E, G&SRM, Greenlee County, Arizona, its distance as shown on the attached Certificate of Location. Bearings and distance are grid north.

Any overlap onto pre-existing lode claims, or Private Land, is acknowledged as non-locatable, and any overlapping portion is acknowledged as invalid.

Claims Filed By-
Kennecott Exploration Company
2640 West 1700 South
Salt Lake City, UT 84104

AMC455417

RECEIVED
BLM AZ STATE OFFICE
2019 JUN 14 P 3:15
PHOENIX, ARIZONA

When recorded return to:
Kennecott Exploration Company – Land Dept.
2640 West 1700 South
Salt Lake City, UT 84104

ARIZONA NOTICE OF LOCATION
(LODE CLAIM)

NOTICE IS HEREBY GIVEN THAT KENNECOTT EXPLORATION COMPANY, whose mailing address is 2640 West 1700 South, Salt Lake City, Utah 84104 by its undersigned officer, makes this location of the SRX 068 Lode Mining Claim, in Greenlee County, Arizona.

The general course of the claim is from the North to South, and said claim is within the:

<u>Quarter</u>	<u>Section</u>	<u>Township</u>	<u>Range</u>
SW	10	6S	32E
NW	15	6S	32E

Greenlee County, Arizona, G&SRM.


This claim is 1500 feet in length and 600 feet in width. This Notice of Location is posted on the centerline of the claim. The claim runs from the location monument on which this notice is posted 20 feet in a northerly direction to the North endline, and 1480 feet in a southerly direction to the South endline. The claim boundaries are marked by six monuments, one at each corner and one at the center of each endline. The location monument on which this notice is posted is situated within Section 10, T6S, R32E, Greenlee County, Arizona, G&SRM, and is approximately 16644 feet East and 33198 feet North from the SW corner of Section 7, T7S, R32E, Greenlee County, Arizona, G&SRM. Any overlaps onto pre-existing lode claims, private or State Land are acknowledged as pre-existing rights and that portion of said overlap is acknowledged as invalid.

The undersigned claims the ground as depicted on the map that is attached to a copy of this Notice of Location filed in the office of the Recorder, Greenlee County, Arizona.

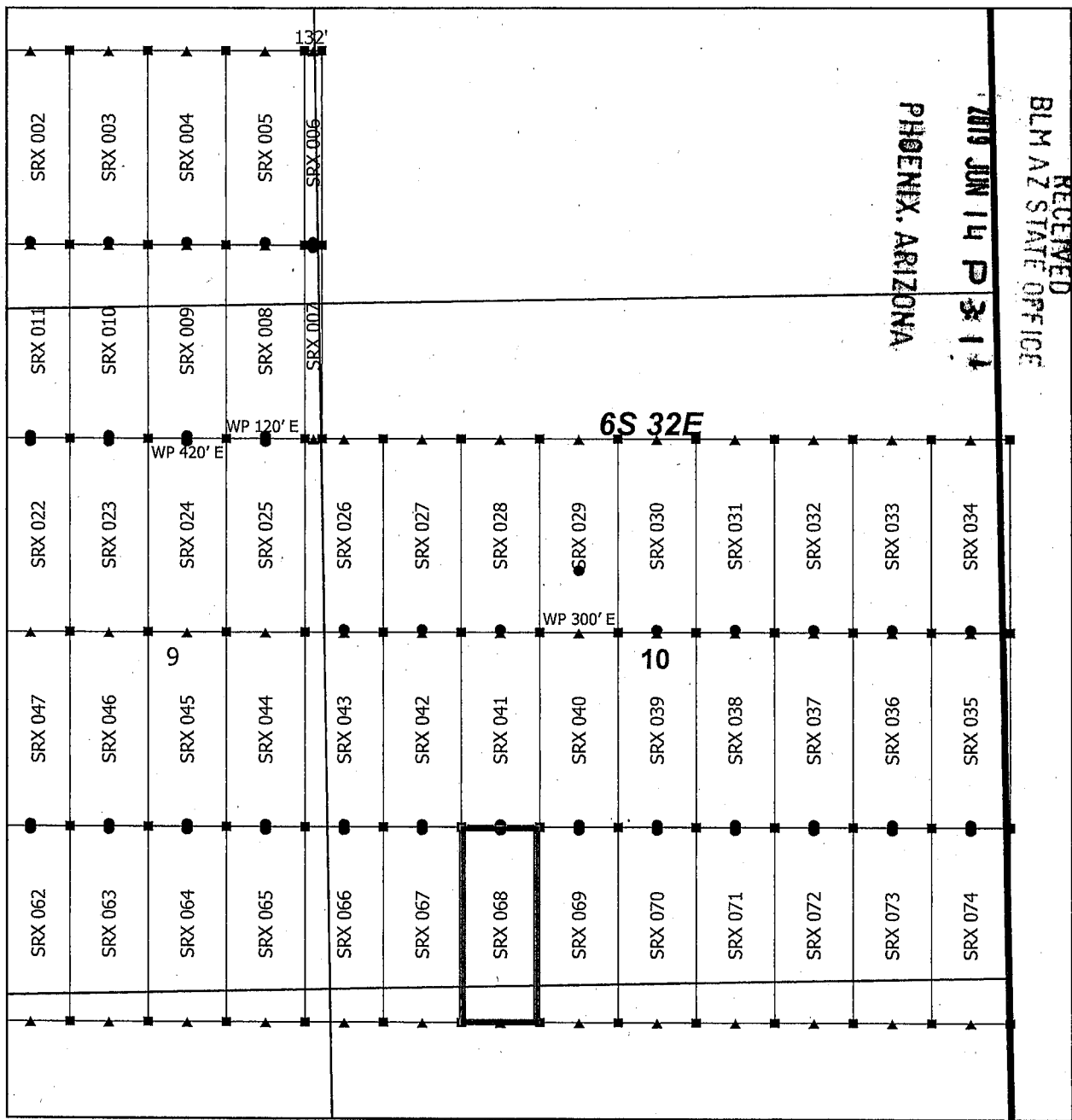
The claim has been monumented in accordance with State and Federal law. Corner, end centers and location monuments are posts, 1-1/2" x 1-1/2" x 5' projecting at least 4' above the ground.

Located, dated and posted on the ground this 17th day of April, 2019.

KENNECOTT EXPLORATION COMPANY


By: Erik Best, its Operating Officer

AMC455418



Steeple Rock Claim Block 2, Arizona

Steeple Rock - SRX Lode Mining Claims
T6S and R32E G&SRM
Greenlee County, Arizona
Located April 14 - 26, 2019

Monuments are 1-1/2" by 1-1/2" by 5' Wood Posts projecting at least four feet above the ground. Location Monuments are set 20' inside the Endline along the center of each claim, and are 1500' long X 600' wide unless otherwise depicted and as detailed in the attached Certificate of Location.

TIE POINT: The location monument is tied to the southwest corner of Section 7, Township 7S, Range 32E, G&SRM, Greenlee County, Arizona, its distance as shown on the attached Certificate of Location. Bearings and distance are grid north.

Any overlap onto pre-existing lode claims, or Private Land, is acknowledged as non-locatable, and any overlapping portion is acknowledged as invalid.

Claims Filed By-
Kennecott Exploration Company
2640 West 1700 South
Salt Lake City, UT 84104

AMC455418

When recorded return to:
Kennecott Exploration Company – Land Dept.
2640 West 1700 South
Salt Lake City, UT 84104

RECEIVED
BLM AZ STATE OFFICE
2019 JUN 14 P 3 13
PHOENIX, ARIZONA

ARIZONA NOTICE OF LOCATION
(LODE CLAIM)

NOTICE IS HEREBY GIVEN THAT KENNECOTT EXPLORATION COMPANY, whose mailing address is 2640 West 1700 South, Salt Lake City, Utah 84104 by its undersigned officer, makes this location of the SRX 069 Lode Mining Claim, in Greenlee County, Arizona.

The general course of the claim is from the North to South, and said claim is within the:

<u>Quarter</u>	<u>Section</u>	<u>Township</u>	<u>Range</u>
SW	10	6S	32E
NW	15	6S	32E
Greenlee County, Arizona, G&SRM.			


This claim is 1500 feet in length and 600 feet in width. This Notice of Location is posted on the centerline of the claim. The claim runs from the location monument on which this notice is posted 20 feet in a northerly direction to the North endline, and 1480 feet in a southerly direction to the South endline. The claim boundaries are marked by six monuments, one at each corner and one at the center of each endline. The location monument on which this notice is posted is situated within Section 10, T6S, R32E, Greenlee County, Arizona, G&SRM, and is approximately 17244 feet East and 33198 feet North from the SW corner of Section 7, T7S, R32E, Greenlee County, Arizona, G&SRM. Any overlaps onto pre-existing lode claims, private or State Land are acknowledged as pre-existing rights and that portion of said overlap is acknowledged as invalid.

The undersigned claims the ground as depicted on the map that is attached to a copy of this Notice of Location filed in the office of the Recorder, Greenlee County, Arizona.

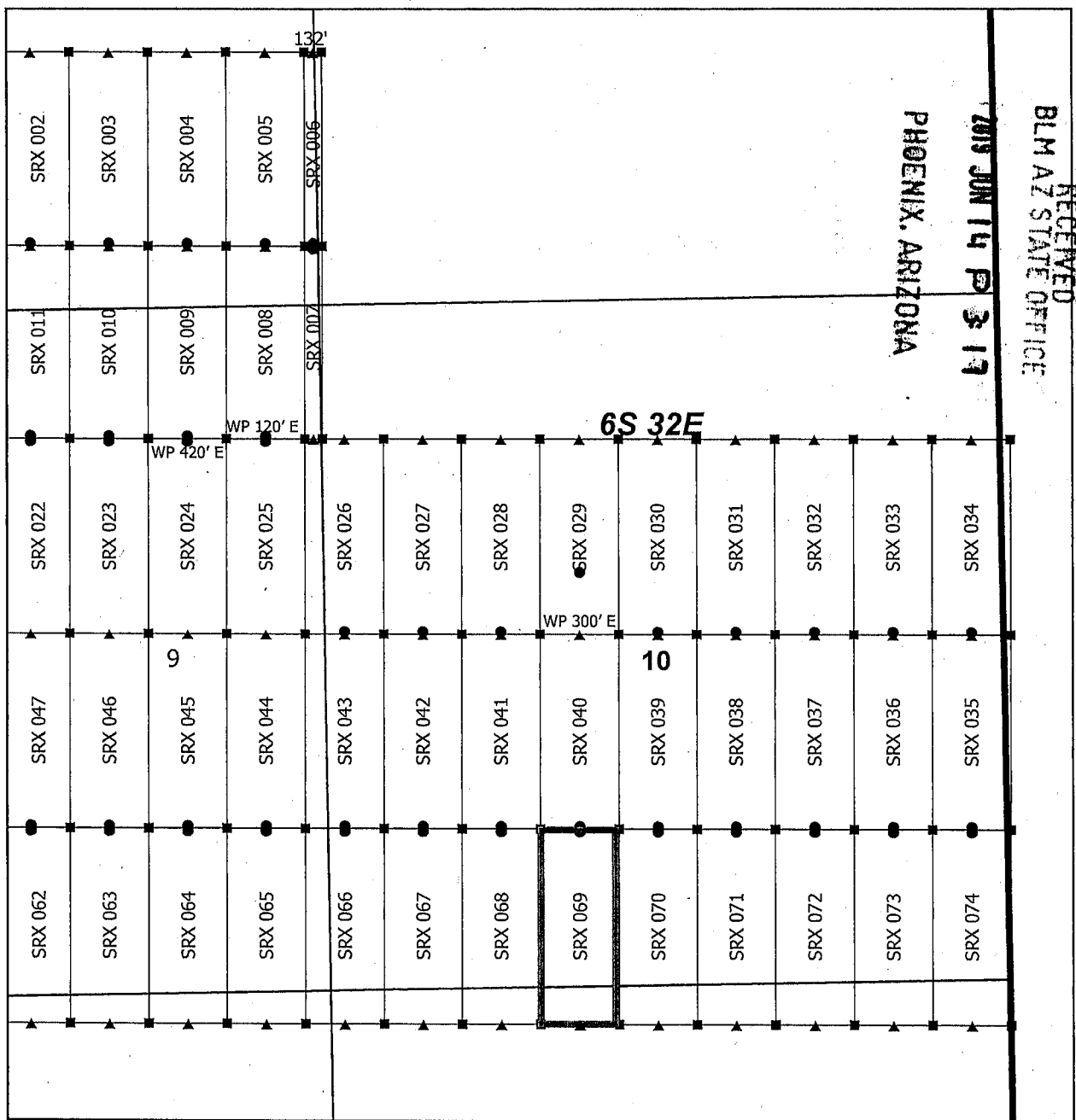
The claim has been monumented in accordance with State and Federal law. Corner, end centers and location monuments are posts, 1-1/2" x 1-1/2" x 5' projecting at least 4' above the ground.

Located, dated and posted on the ground this 17th day of April, 2019.

KENNECOTT EXPLORATION COMPANY


By: Erik Best, its Operating Officer

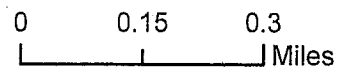
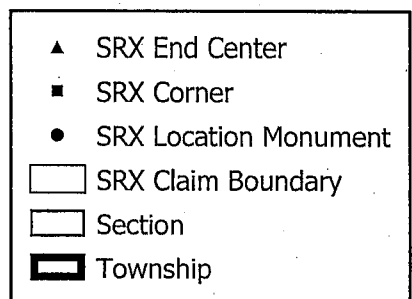
AMC455419



Steeple Rock Claim Block 2, Arizona



Steeple Rock - SRX Lode Mining Claims
T6S and R32E G&SRM
Greenlee County, Arizona
Located April 14 - 26, 2019



Monuments are 1-1/2" by 1-1/2" by 5' Wood Posts projecting at least four feet above the ground. Location Monuments are set 20' inside the Endline along the center of each claim, and are 1500' long X 600' wide unless otherwise depicted and as detailed in the attached Certificate of Location.

TIE POINT: The location monument is tied to the southwest corner of Section 7, Township 7S, Range 32E, G&SRM, Greenlee County, Arizona, its distance as shown on the attached Certificate of Location. Bearings and distance are grid north.

Any overlap onto pre-existing lode claims, or Private Land, is acknowledged as non-locatable, and any overlapping portion is acknowledged as invalid.

Claims Filed By:
Kennecott Exploration Company
2640 West 1700 South
Salt Lake City, UT 84104

AMC455419

When recorded return to:
Kennecott Exploration Company – Land Dept.
2640 West 1700 South
Salt Lake City, UT 84104

RECEIVED
BLM AZ STATE OFFICE
2019 JUN 14 P 3:17
PHOENIX, ARIZONA

ARIZONA NOTICE OF LOCATION
(LODE CLAIM)

NOTICE IS HEREBY GIVEN THAT KENNECOTT EXPLORATION COMPANY, whose mailing address is 2640 West 1700 South, Salt Lake City, Utah 84104 by its undersigned officer, makes this location of the SRX 070 Lode Mining Claim, in Greenlee County, Arizona.

The general course of the claim is from the North to South, and said claim is within the:

<u>Quarter</u>	<u>Section</u>	<u>Township</u>	<u>Range</u>
SW	10	6S	32E
SE	10	6S	32E
NW	15	6S	32E
NE	15	6S	32E

Greenlee County, Arizona, G&SRM.

This claim is 1500 feet in length and 600 feet in width. This Notice of Location is posted on the centerline of the claim. The claim runs from the location monument on which this notice is posted 20 feet in a northerly direction to the North endline, and 1480 feet in a southerly direction to the South endline. The claim boundaries are marked by six monuments, one at each corner and one at the center of each endline. The location monument on which this notice is posted is situated within Section 10, T6S, R32E, Greenlee County, Arizona, G&SRM, and is approximately 17844 feet East and 33198 feet North from the SW corner of Section 7, T7S, R32E, Greenlee County, Arizona, G&SRM. Any overlaps onto pre-existing lode claims, private or State Land are acknowledged as pre-existing rights and that portion of said overlap is acknowledged as invalid.

The undersigned claims the ground as depicted on the map that is attached to a copy of this Notice of Location filed in the office of the Recorder, Greenlee County, Arizona.

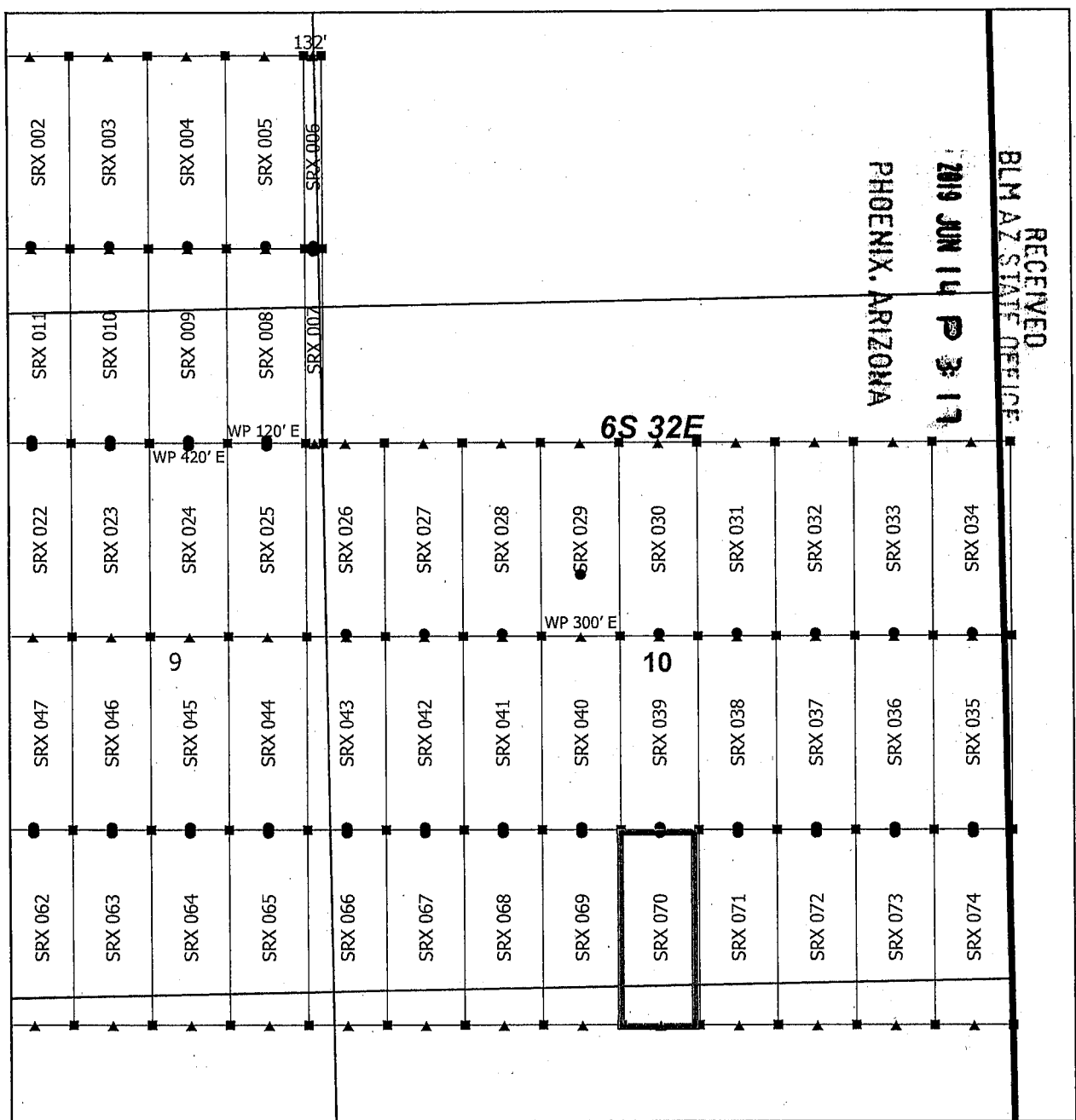
The claim has been monumented in accordance with State and Federal law. Corner, end centers and location monuments are posts, 1-1/2" x 1-1/2" x 5' projecting at least 4' above the ground.

Located, dated and posted on the ground this 17th day of April, 2019.

KENNECOTT EXPLORATION COMPANY


By: Erik Best, its Operating Officer

AMC455420



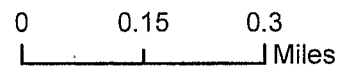
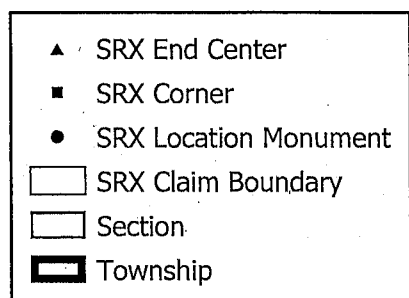
Steeple Rock Claim Block 2, Arizona

Steeple Rock - SRX Lode Mining Claims
T6S and R32E G&SRM
Greenlee County, Arizona
Located April 14 - 26, 2019

Monuments are 1-1/2" by 1-1/2" by 5' Wood Posts projecting at least four feet above the ground. Location Monuments are set 20' inside the Endline along the center of each claim, and are 1500' long X 600' wide unless otherwise depicted and as detailed in the attached Certificate of Location.

TIE POINT: The location monument is tied to the southwest corner of Section 7, Township 7S, Range 32E, G&SRM, Greenlee County, Arizona, its distance as shown on the attached Certificate of Location. Bearings and distance are grid north.

Any overlap onto pre-existing lode claims, or Private Land, is acknowledged as non-locatable, and any overlapping portion is acknowledged as invalid.



Claims Filed By-
Kennecott Exploration Company
2640 West 1700 South
Salt Lake City, UT 84104

AMC455420

When recorded return to:
Kennecott Exploration Company – Land Dept.
2640 West 1700 South
Salt Lake City, UT 84104

RECEIVED
BLM AZ STATE OFFICE
2019 JUN 14 P 3:17
PHOENIX, ARIZONA

ARIZONA NOTICE OF LOCATION
(LODE CLAIM)

NOTICE IS HEREBY GIVEN THAT KENNECOTT EXPLORATION COMPANY, whose mailing address is 2640 West 1700 South, Salt Lake City, Utah 84104 by its undersigned officer, makes this location of the SRX 071 Lode Mining Claim, in Greenlee County, Arizona.

The general course of the claim is from the North to South, and said claim is within the:

<u>Quarter</u>	<u>Section</u>	<u>Township</u>	<u>Range</u>
SE	10	6S	32E
NE	15	6S	32E

Greenlee County, Arizona, G&SRM.


This claim is 1500 feet in length and 600 feet in width. This Notice of Location is posted on the centerline of the claim. The claim runs from the location monument on which this notice is posted 20 feet in a northerly direction to the North endline, and 1480 feet in a southerly direction to the South endline. The claim boundaries are marked by six monuments, one at each corner and one at the center of each endline. The location monument on which this notice is posted is situated within Section 10, T6S, R32E, Greenlee County, Arizona, G&SRM, and is approximately 18444 feet East and 33198 feet North from the SW corner of Section 7, T7S, R32E, Greenlee County, Arizona, G&SRM. Any overlaps onto pre-existing lode claims, private or State Land are acknowledged as pre-existing rights and that portion of said overlap is acknowledged as invalid.

The undersigned claims the ground as depicted on the map that is attached to a copy of this Notice of Location filed in the office of the Recorder, Greenlee County, Arizona.

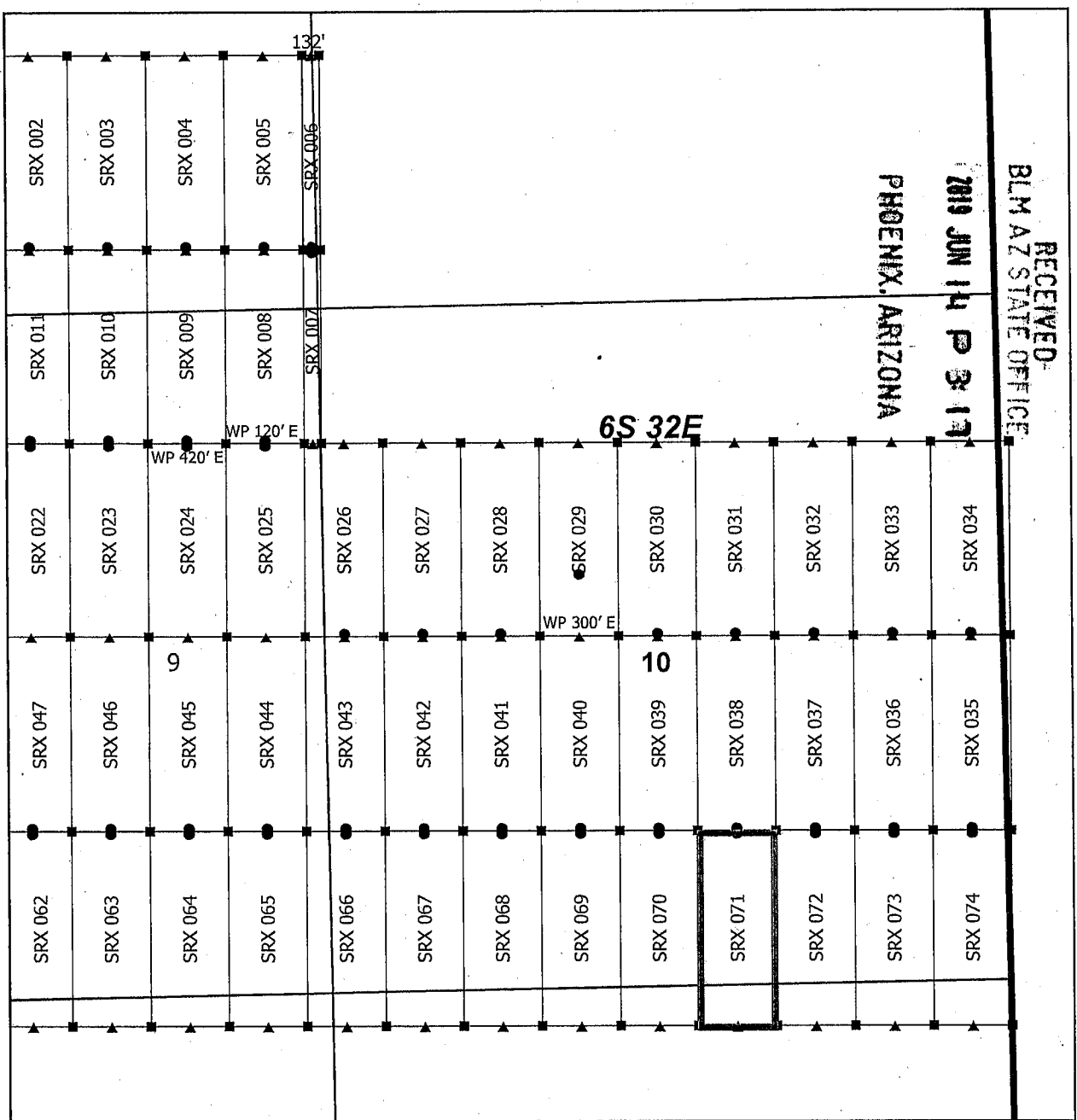
The claim has been monumented in accordance with State and Federal law. Corner, end centers and location monuments are posts, 1-1/2" x 1-1/2" x 5' projecting at least 4' above the ground.

Located, dated and posted on the ground this 17th day of April, 2019.

KENNECOTT EXPLORATION COMPANY


By: Erik Best, its Operating Officer

AMC455421



Steeple Rock Claim Block 2, Arizona

Steeple Rock - SRX Lode Mining Claims
T6S and R32E G&SRM
Greenlee County, Arizona
Located April 14 - 26, 2019

Monuments are 1-1/2" by 1-1/2" by 5' Wood Posts projecting at least four feet above the ground. Location Monuments are set 20' inside the Endline along the center of each claim, and are 1500' long X 600' wide unless otherwise depicted and as detailed in the attached Certificate of Location.

TIE POINT: The location monument is tied to the southwest corner of Section 7, Township 7S, Range 32E, G&SRM, Greenlee County, Arizona, its distance as shown on the attached Certificate of Location. Bearings and distance are grid north.

Any overlap onto pre-existing lode claims, or Private Land, is acknowledged as non-locatable, and any overlapping portion is acknowledged as invalid.

Claims Filed By-
Kennecott Exploration Company
2640 West 1700 South
Salt Lake City, UT 84104

AMC455421

RECEIVED
BLM AZ STATE OFFICE
2019 JUN 14 P 3:17
PHOENIX, ARIZONA

When recorded return to:
Kennecott Exploration Company – Land Dept.
2640 West 1700 South
Salt Lake City, UT 84104

ARIZONA NOTICE OF LOCATION
(LODE CLAIM)

NOTICE IS HEREBY GIVEN THAT KENNECOTT EXPLORATION COMPANY, whose mailing address is 2640 West 1700 South, Salt Lake City, Utah 84104 by its undersigned officer, makes this location of the SRX 072 Lode Mining Claim, in Greenlee County, Arizona.

The general course of the claim is from the North to South, and said claim is within the:

<u>Quarter</u>	<u>Section</u>	<u>Township</u>	<u>Range</u>
SE	10	6S	32E
NE	15	6S	32E

Greenlee County, Arizona, G&SRM.


This claim is 1500 feet in length and 600 feet in width. This Notice of Location is posted on the centerline of the claim. The claim runs from the location monument on which this notice is posted 20 feet in a northerly direction to the North endline, and 1480 feet in a southerly direction to the South endline. The claim boundaries are marked by six monuments, one at each corner and one at the center of each endline. The location monument on which this notice is posted is situated within Section 10, T6S, R32E, Greenlee County, Arizona, G&SRM, and is approximately 19044 feet East and 33198 feet North from the SW corner of Section 7, T7S, R32E, Greenlee County, Arizona, G&SRM. Any overlaps onto pre-existing lode claims, private or State Land are acknowledged as pre-existing rights and that portion of said overlap is acknowledged as invalid.

The undersigned claims the ground as depicted on the map that is attached to a copy of this Notice of Location filed in the office of the Recorder, Greenlee County, Arizona.

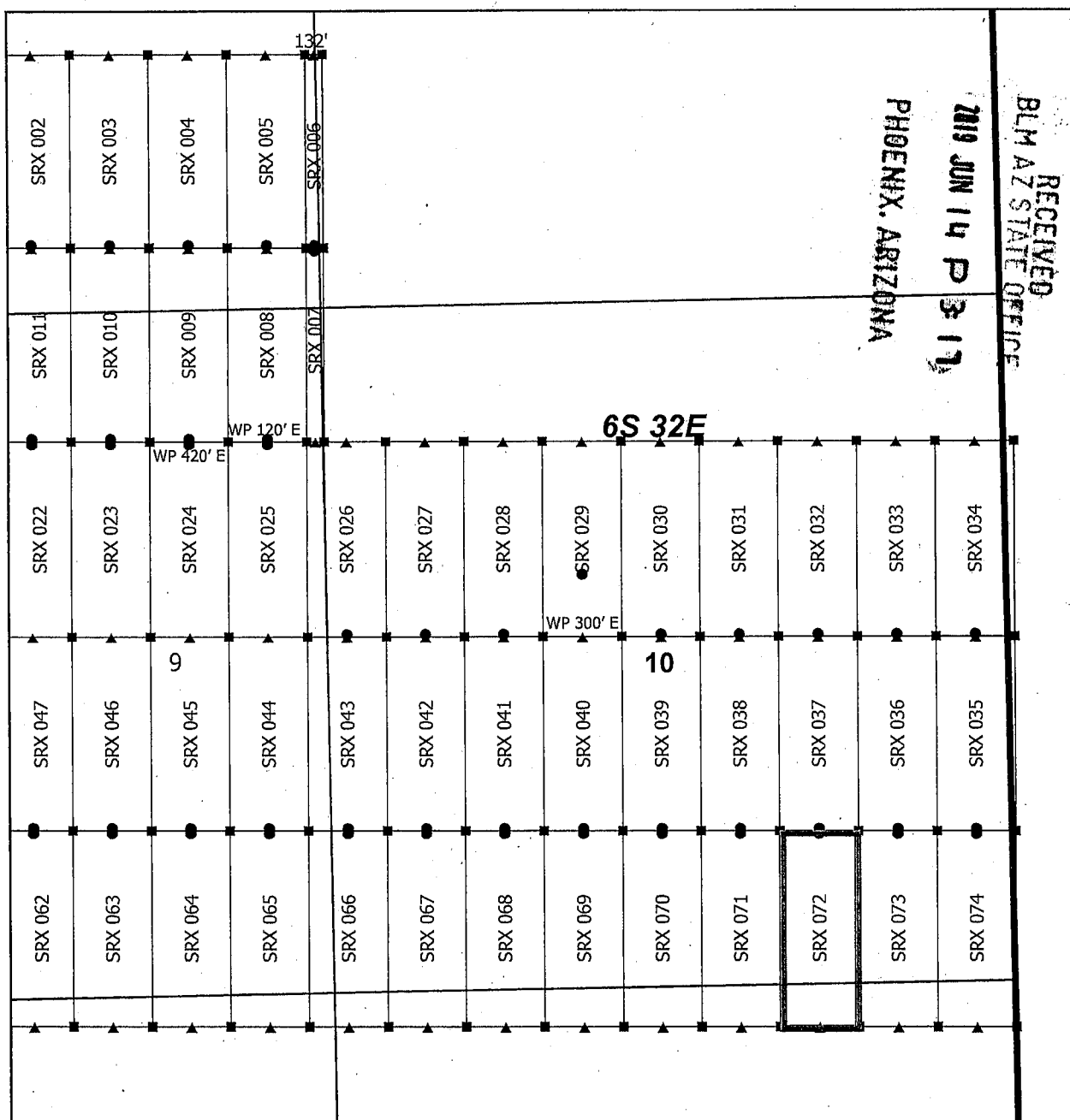
The claim has been monumented in accordance with State and Federal law. Corner, end centers and location monuments are posts, 1-1/2" x 1-1/2" x 5' projecting at least 4' above the ground.

Located, dated and posted on the ground this 17th day of April, 2019.

KENNECOTT EXPLORATION COMPANY


By: Erik Best, its Operating Officer

AMC455422



Steeple Rock Claim Block 2, Arizona

Steeple Rock - SRX Lode Mining Claims
T6S and R32E G&SRM
Greenlee County, Arizona
Located April 14 - 26, 2019

Monuments are 1-1/2" by 1-1/2" by 5' Wood Posts projecting at least four feet above the ground. Location Monuments are set 20' inside the Endline along the center of each claim, and are 1500' long X 600' wide unless otherwise depicted and as detailed in the attached Certificate of Location.

TIE POINT: The location monument is tied to the southwest corner of Section 7, Township 7S, Range 32E, G&SRM, Greenlee County, Arizona, its distance as shown on the attached Certificate of Location. Bearings and distance are grid north.

Any overlap onto pre-existing lode claims, or Private Land, is acknowledged as non-locatable, and any overlapping portion is acknowledged as invalid.

Claims Filed By-
Kennecott Exploration Company
2640 West 1700 South
Salt Lake City, UT 84104

When recorded return to:
Kennecott Exploration Company – Land Dept.
2640 West 1700 South
Salt Lake City, UT 84104

RECEIVED
BLM AZ STATE OFFICE
2019 JUN 14 P 3:17
PHOENIX, ARIZONA

ARIZONA NOTICE OF LOCATION
(LODE CLAIM)

NOTICE IS HEREBY GIVEN THAT KENNECOTT EXPLORATION COMPANY, whose mailing address is 2640 West 1700 South, Salt Lake City, Utah 84104 by its undersigned officer, makes this location of the SRX 073 Lode Mining Claim, in Greenlee County, Arizona.

The general course of the claim is from the North to South, and said claim is within the:

<u>Quarter</u>	<u>Section</u>	<u>Township</u>	<u>Range</u>
SE	10	6S	32E
NE	15	6S	32E

Greenlee County, Arizona, G&SRM.

This claim is 1500 feet in length and 600 feet in width. This Notice of Location is posted on the centerline of the claim. The claim runs from the location monument on which this notice is posted 20 feet in a northerly direction to the North endline, and 1480 feet in a southerly direction to the South endline. The claim boundaries are marked by six monuments, one at each corner and one at the center of each endline. The location monument on which this notice is posted is situated within Section 10, T6S, R32E, Greenlee County, Arizona, G&SRM, and is approximately 19644 feet East and 33198 feet North from the SW corner of Section 7, T7S, R32E, Greenlee County, Arizona, G&SRM. Any overlaps onto pre-existing lode claims, private or State Land are acknowledged as pre-existing rights and that portion of said overlap is acknowledged as invalid.

The undersigned claims the ground as depicted on the map that is attached to a copy of this Notice of Location filed in the office of the Recorder, Greenlee County, Arizona.

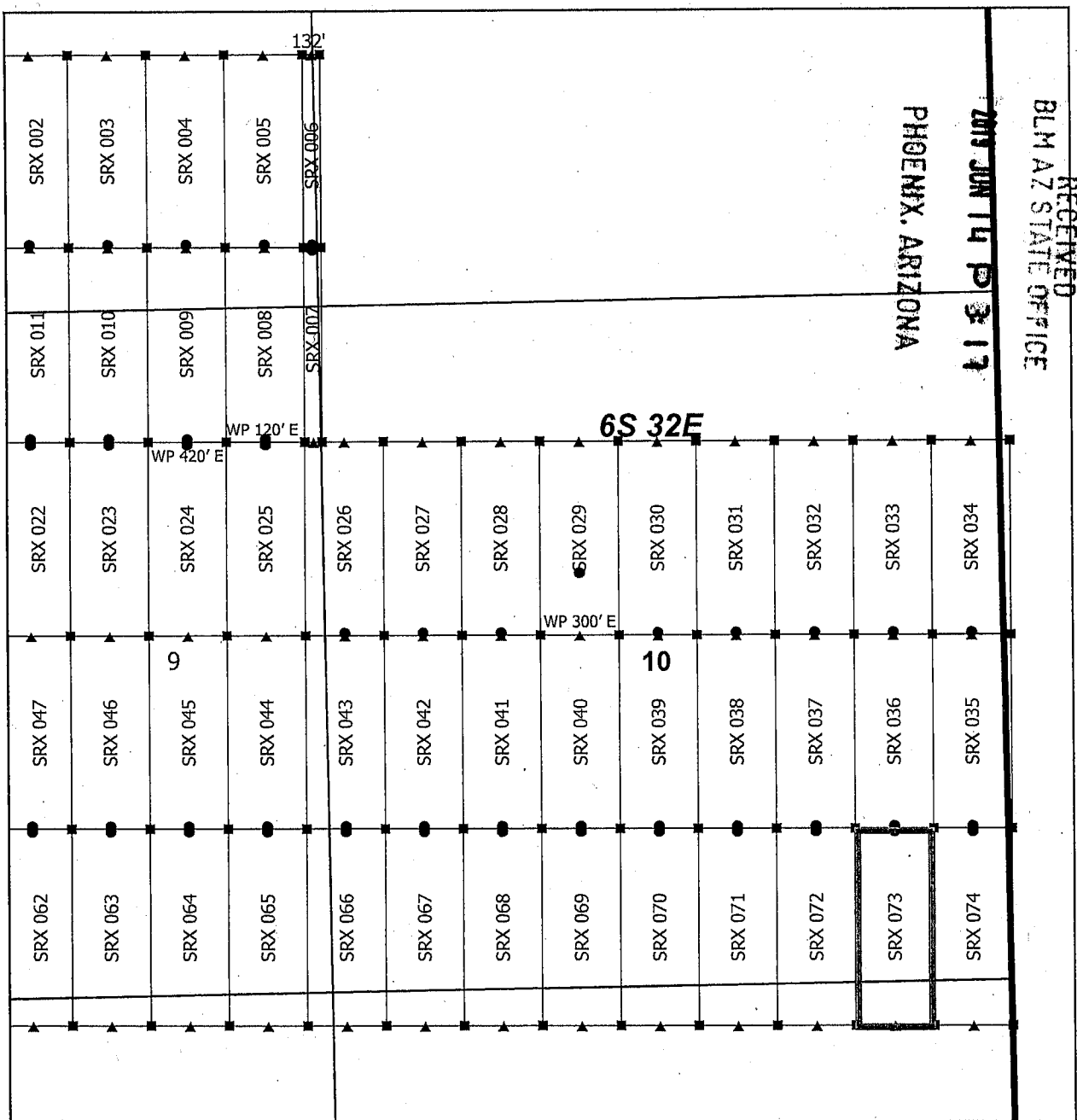
The claim has been monumented in accordance with State and Federal law. Corner, end centers and location monuments are posts, 1-1/2" x 1-1/2" x 5' projecting at least 4' above the ground.

Located, dated and posted on the ground this 17th day of April, 2019.

KENNECOTT EXPLORATION COMPANY


By: Erik Best, its Operating Officer

AMC 455423



Steeple Rock Claim Block 2, Arizona

Steeple Rock - SRX Lode Mining Claims
T6S and R32E G&SRM
Greenlee County, Arizona
Located April 14 - 26, 2019

Monuments are 1-1/2" by 1-1/2" by 5' Wood Posts projecting at least four feet above the ground. Location Monuments are set 20' inside the Endline along the center of each claim, and are 1500' long X 600' wide unless otherwise depicted and as detailed in the attached Certificate of Location.

TIE POINT: The location monument is tied to the southwest corner of Section 7, Township 7S, Range 32E, G&SRM, Greenlee County, Arizona, its distance as shown on the attached Certificate of Location. Bearings and distance are grid north.

Any overlap onto pre-existing lode claims, or Private Land, is acknowledged as non-locatable, and any overlapping portion is acknowledged as invalid.

Claims Filed By-
Kennecott Exploration Company
2640 West 1700 South
Salt Lake City, UT 84104

AMC455423

When recorded return to:
Kennecott Exploration Company – Land Dept.
2640 West 1700 South
Salt Lake City, UT 84104

RECEIVED
BLM AZ STATE OFFICE
2019 JUN 14 P 3:17
PHOENIX, ARIZONA

ARIZONA NOTICE OF LOCATION
(LODE CLAIM)

NOTICE IS HEREBY GIVEN THAT KENNECOTT EXPLORATION COMPANY, whose mailing address is 2640 West 1700 South, Salt Lake City, Utah 84104 by its undersigned officer, makes this location of the SRX 074 Lode Mining Claim, in Greenlee County, Arizona.

The general course of the claim is from the North to South, and said claim is within the:

<u>Quarter</u>	<u>Section</u>	<u>Township</u>	<u>Range</u>
SE	10	6S	32E
NE	15	6S	32E
Greenlee County, Arizona, G&SRM.			

This claim is 1500 feet in length and 600 feet in width. This Notice of Location is posted on the centerline of the claim. The claim runs from the location monument on which this notice is posted 20 feet in a northerly direction to the North endline, and 1480 feet in a southerly direction to the South endline. The claim boundaries are marked by six monuments, one at each corner and one at the center of each endline. The location monument on which this notice is posted is situated within Section 10, T6S, R32E, Greenlee County, Arizona, G&SRM, and is approximately 20244 feet East and 33198 feet North from the SW corner of Section 7, T7S, R32E, Greenlee County, Arizona, G&SRM. Any overlaps onto pre-existing lode claims, private or State Land are acknowledged as pre-existing rights and that portion of said overlap is acknowledged as invalid.

The undersigned claims the ground as depicted on the map that is attached to a copy of this Notice of Location filed in the office of the Recorder, Greenlee County, Arizona.

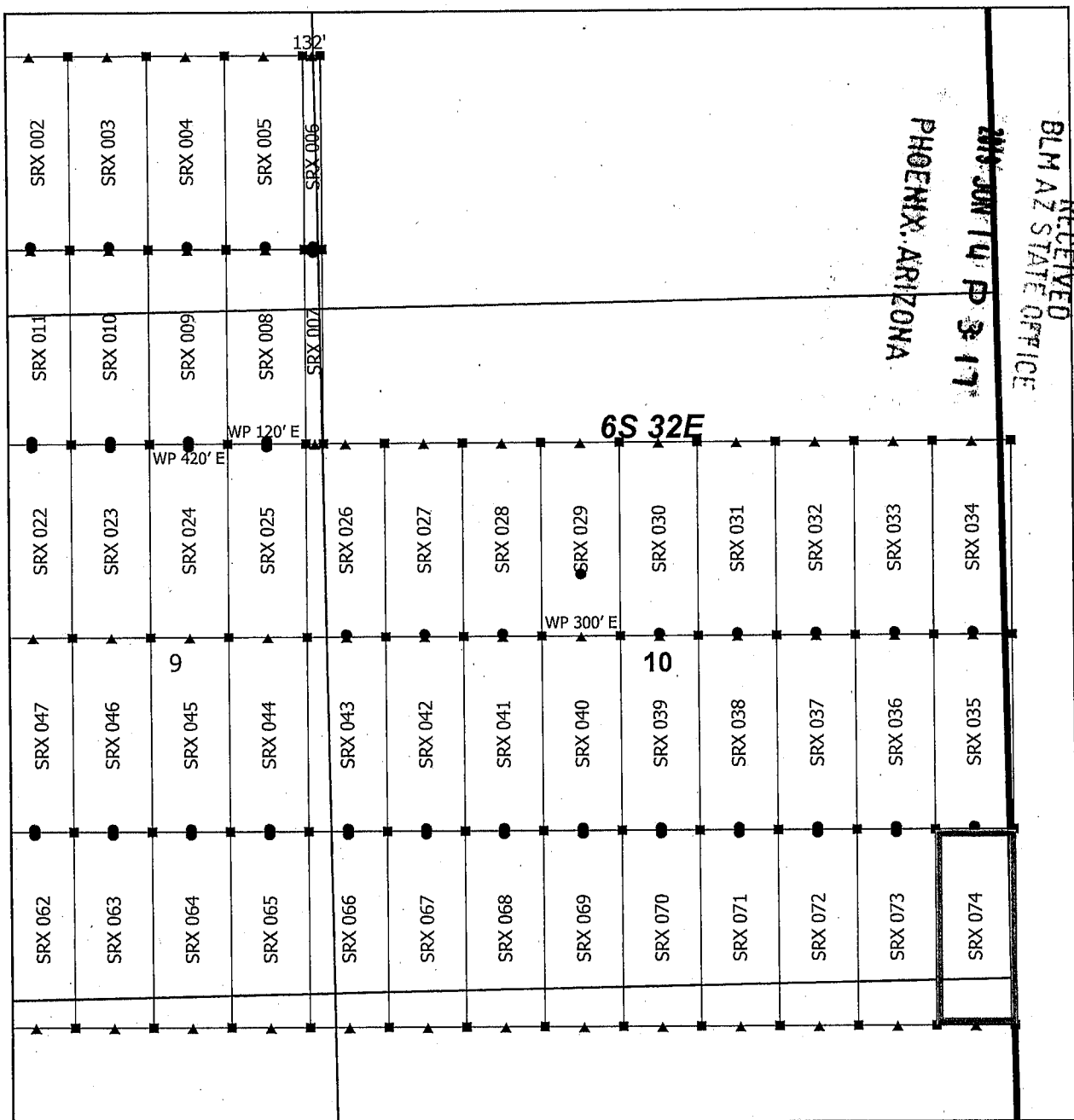
The claim has been monumented in accordance with State and Federal law. Corner, end centers and location monuments are posts, 1-1/2" x 1-1/2" x 5' projecting at least 4' above the ground.

Located, dated and posted on the ground this 17th day of April, 2019.

KENNECOTT EXPLORATION COMPANY


By: Erik Best, its Operating Officer

AMC455424



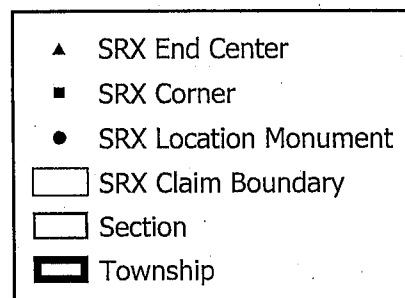
Steeple Rock Claim Block 2, Arizona

Steeple Rock - SRX Lode Mining Claims
T6S and R32E G&SRM
Greenlee County, Arizona
Located April 14 - 26, 2019

Monuments are 1-1/2" by 1-1/2" by 5' Wood Posts projecting at least four feet above the ground. Location Monuments are set 20' inside the Endline along the center of each claim, and are 1500' long X 600' wide unless otherwise depicted and as detailed in the attached Certificate of Location.

TIE POINT: The location monument is tied to the southwest corner of Section 7, Township 7S, Range 32E, G&SRM, Greenlee County, Arizona, its distance as shown on the attached Certificate of Location. Bearings and distance are grid north.

Any overlap onto pre-existing lode claims, or Private Land, is acknowledged as non-locatable, and any overlapping portion is acknowledged as invalid.



0 0.15 0.3
Miles

Claims Filed By-
Kennecott Exploration Company
2640 West 1700 South
Salt Lake City, UT 84104

AMC455424

When recorded return to:
Kennecott Exploration Company – Land Dept.
2640 West 1700 South
Salt Lake City, UT 84104

RECEIVED
BLM AZ STATE OFFICE
2019 JUN 14 P 3:17
PHOENIX, ARIZONA

ARIZONA NOTICE OF LOCATION
(LODE CLAIM)

NOTICE IS HEREBY GIVEN THAT KENNECOTT EXPLORATION COMPANY, whose mailing address is 2640 West 1700 South, Salt Lake City, Utah 84104 by its undersigned officer, makes this location of the SRX 075 Lode Mining Claim, in Greenlee County, Arizona.

The general course of the claim is from the North to South, and said claim is within the:

<u>Quarter</u>	<u>Section</u>	<u>Township</u>	<u>Range</u>
NE	29	6S	32E
NW	29	6S	32E
SW	20	6S	32E
SE	20	6S	32E

Greenlee County, Arizona, G&SRM.


This claim is 1500 feet in length and 471 feet in width. This Notice of Location is posted on the centerline of the claim. The claim runs from the location monument on which this notice is posted 1480 feet in a northerly direction to the North endline, and 20 feet in a southerly direction to the South endline. The claim boundaries are marked by six monuments, one at each corner and one at the center of each endline. The location monument on which this notice is posted is situated within Section 29, T6S, R32E, Greenlee County, Arizona, G&SRM, and is approximately 7723 feet East and 20015 feet North from the SW corner of Section 7, T7S, R32E, Greenlee County, Arizona, G&SRM. Any overlaps onto pre-existing lode claims, private or State Land are acknowledged as pre-existing rights and that portion of said overlap is acknowledged as invalid.

The undersigned claims the ground as depicted on the map that is attached to a copy of this Notice of Location filed in the office of the Recorder, Greenlee County, Arizona.

The claim has been monumented in accordance with State and Federal law. Corner, end centers and location monuments are posts, 1-1/2" x 1-1/2" x 5' projecting at least 4' above the ground.

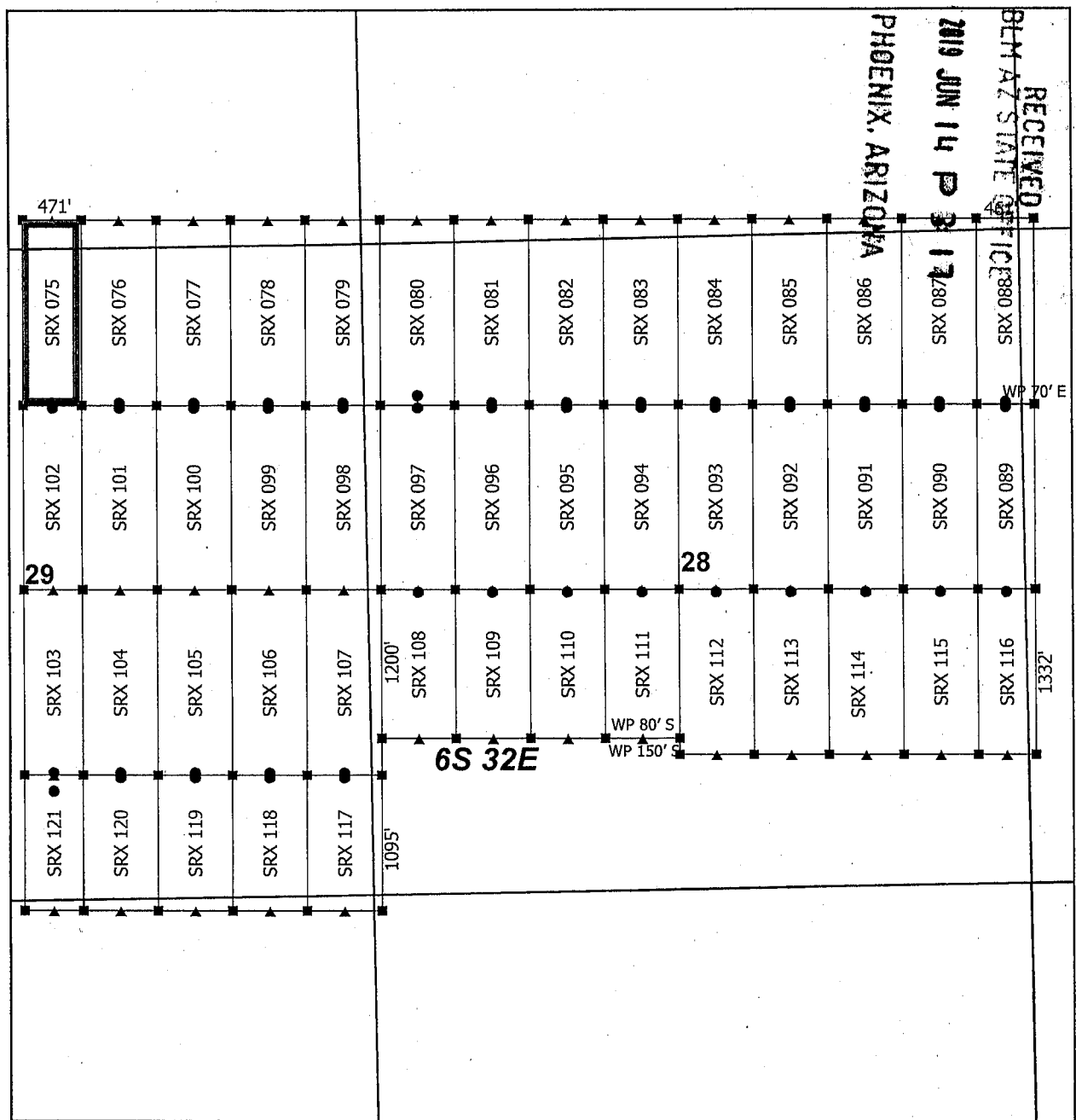
Located, dated and posted on the ground this 17th day of April, 2019.

KENNECOTT EXPLORATION COMPANY



By: Erik Best, its Operating Officer

AMC455425



Steeple Rock Claim Block 3, Arizona

Steeple Rock - SRX Lode Mining Claims
T6S and R32E G&SRM
Greenlee County, Arizona
Located April 14 - 26, 2019

Monuments are 1-1/2" by 1-1/2" by 5' Wood Posts projecting at least four feet above the ground. Location Monuments are set 20' inside the Endline along the center of each claim, and are 1500' long X 600' wide unless otherwise depicted and as detailed in the attached Certificate of Location.

TIE POINT: The location monument is tied to the southwest corner of Section 7, Township 7S, Range 32E, G&SRM, Greenlee County, Arizona, its distance as shown on the attached Certificate of Location. Bearings and distance are grid north.

Any overlap onto pre-existing lode claims, or Private Land, is acknowledged as non-locatable, and any overlapping portion is acknowledged as invalid.

Claims Filed By-
Kennecott Exploration Company
2640 West 1700 South
Salt Lake City, UT 84104

AMC455425

RECEIVED
BLM AZ STATE OFFICE
2019 JUN 14 P 3:17
PHOENIX, ARIZONA

When recorded return to:
Kennecott Exploration Company – Land Dept.
2640 West 1700 South
Salt Lake City, UT 84104

ARIZONA NOTICE OF LOCATION
(LODE CLAIM)

NOTICE IS HEREBY GIVEN THAT KENNECOTT EXPLORATION COMPANY, whose mailing address is 2640 West 1700 South, Salt Lake City, Utah 84104 by its undersigned officer, makes this location of the SRX 076 Lode Mining Claim, in Greenlee County, Arizona.

The general course of the claim is from the North to South, and said claim is within the:

<u>Quarter</u>	<u>Section</u>	<u>Township</u>	<u>Range</u>
NE	29	6S	32E
SE	20	6S	32E

Greenlee County, Arizona, G&SRM.


This claim is 1500 feet in length and 600 feet in width. This Notice of Location is posted on the centerline of the claim. The claim runs from the location monument on which this notice is posted 1480 feet in a northerly direction to the North endline, and 20 feet in a southerly direction to the South endline. The claim boundaries are marked by six monuments, one at each corner and one at the center of each endline. The location monument on which this notice is posted is situated within Section 29, T6S, R32E, Greenlee County, Arizona, G&SRM, and is approximately 8258 feet East and 20015 feet North from the SW corner of Section 7, T7S, R32E, Greenlee County, Arizona, G&SRM. Any overlaps onto pre-existing lode claims, private or State Land are acknowledged as pre-existing rights and that portion of said overlap is acknowledged as invalid.

The undersigned claims the ground as depicted on the map that is attached to a copy of this Notice of Location filed in the office of the Recorder, Greenlee County, Arizona.

The claim has been monumented in accordance with State and Federal law. Corner, end centers and location monuments are posts, 1-1/2" x 1-1/2" x 5' projecting at least 4' above the ground.

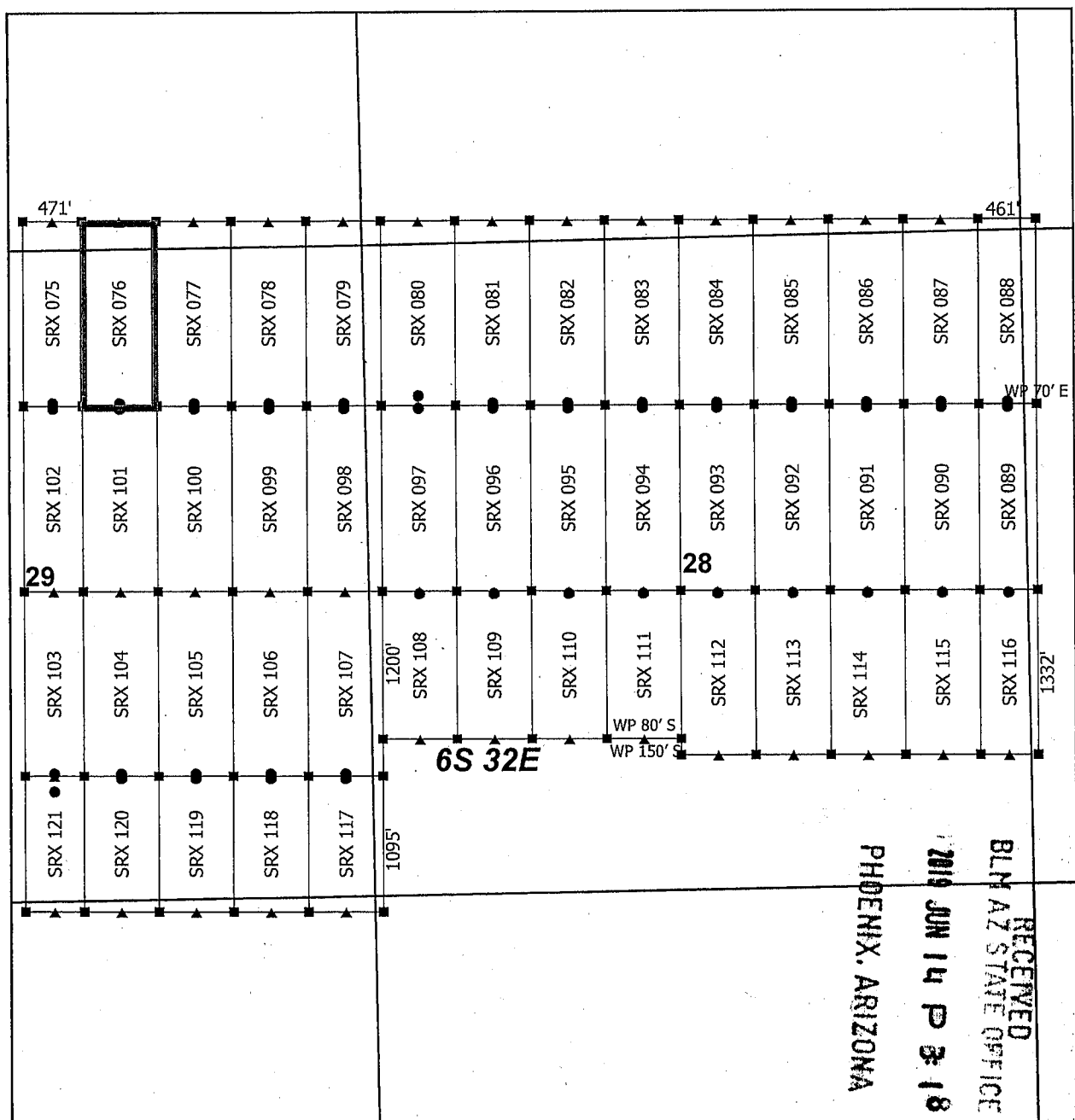
Located, dated and posted on the ground this 15th day of April, 2019.

KENNECOTT EXPLORATION COMPANY



By: Erik Best, its Operating Officer

AMC 455426



Steeple Rock Claim Block 3, Arizona

Steeple Rock - SRX Lode Mining Claims
T6S and R32E G&SRM
Greenlee County, Arizona
Located April 14 - 26, 2019

Monuments are 1-1/2" by 1-1/2" by 5' Wood Posts projecting at least four feet above the ground. Location Monuments are set 20' inside the Endline along the center of each claim, and are 1500' long X 600' wide unless otherwise depicted and as detailed in the attached Certificate of Location.

TIE POINT: The location monument is tied to the southwest corner of Section 7, Township 7S, Range 32E, G&SRM, Greenlee County, Arizona, its distance as shown on the attached Certificate of Location. Bearings and distance are grid north.

Any overlap onto pre-existing lode claims, or Private Land, is acknowledged as non-locatable, and any overlapping portion is acknowledged as invalid.

Claims Filed By-
Kennecott Exploration Company
2640 West 1700 South
Salt Lake City, UT 84104

AMC455426

When recorded return to:
Kennecott Exploration Company – Land Dept.
2640 West 1700 South
Salt Lake City, UT 84104

RECEIVED
BLM AZ STATE OFFICE
2019 JUN 14 P 3:10
PHOENIX, ARIZONA

ARIZONA NOTICE OF LOCATION
(LODE CLAIM)

NOTICE IS HEREBY GIVEN THAT KENNECOTT EXPLORATION COMPANY, whose mailing address is 2640 West 1700 South, Salt Lake City, Utah 84104 by its undersigned officer, makes this location of the SRX 077 Lode Mining Claim, in Greenlee County, Arizona.

The general course of the claim is from the North to South, and said claim is within the:

<u>Quarter</u>	<u>Section</u>	<u>Township</u>	<u>Range</u>
NE	29	6S	32E
SE	20	6S	32E

Greenlee County, Arizona, G&SRM.

This claim is 1500 feet in length and 600 feet in width. This Notice of Location is posted on the centerline of the claim. The claim runs from the location monument on which this notice is posted 1480 feet in a northerly direction to the North endline, and 20 feet in a southerly direction to the South endline. The claim boundaries are marked by six monuments, one at each corner and one at the center of each endline. The location monument on which this notice is posted is situated within Section 29, T6S, R32E, Greenlee County, Arizona, G&SRM, and is approximately 8858 feet East and 20015 feet North from the SW corner of Section 7, T7S, R32E, Greenlee County, Arizona, G&SRM. Any overlaps onto pre-existing lode claims, private or State Land are acknowledged as pre-existing rights and that portion of said overlap is acknowledged as invalid.

The undersigned claims the ground as depicted on the map that is attached to a copy of this Notice of Location filed in the office of the Recorder, Greenlee County, Arizona.

The claim has been monumented in accordance with State and Federal law. Corner, end centers and location monuments are posts, 1-1/2" x 1-1/2" x 5' projecting at least 4' above the ground.

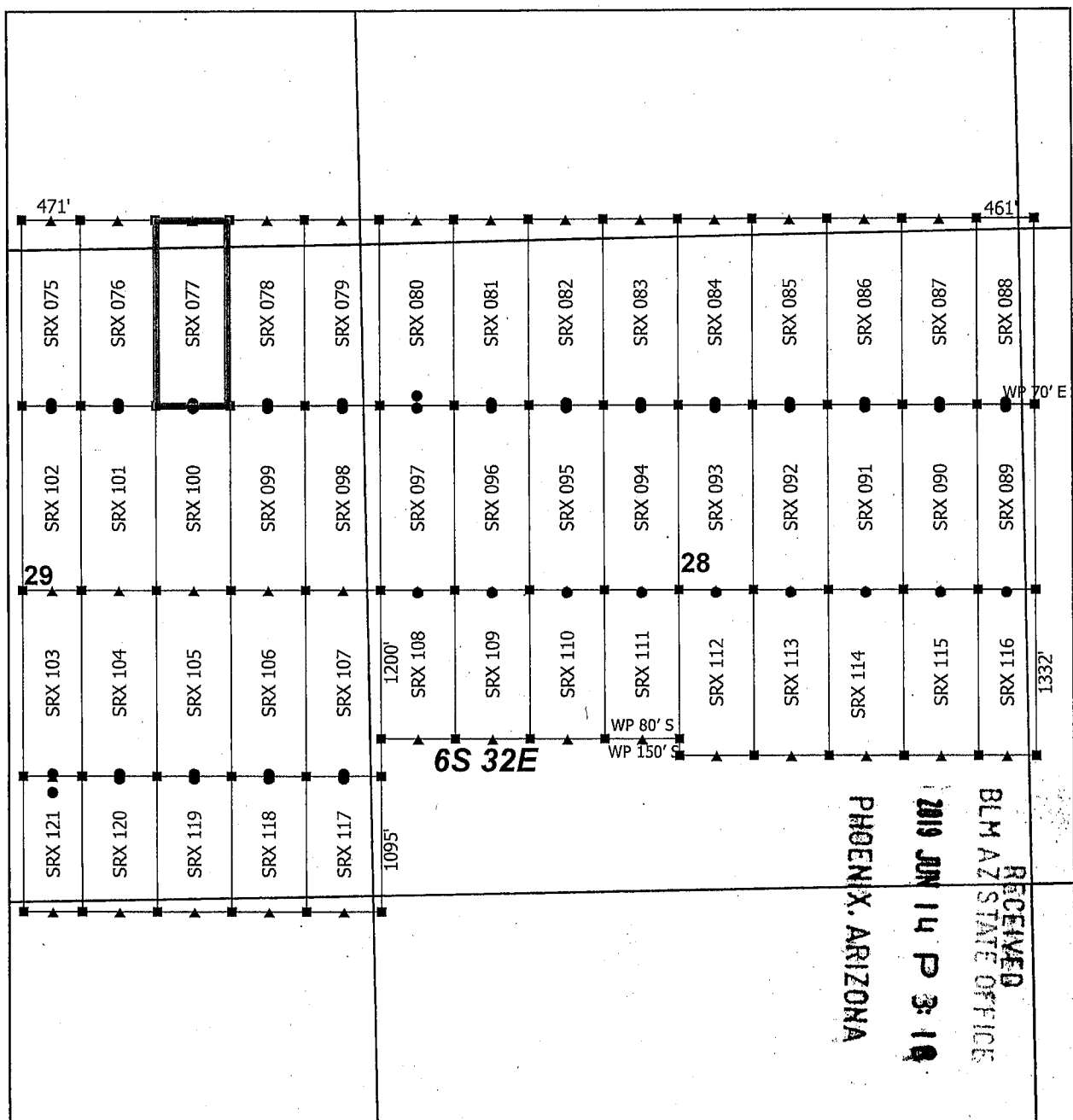
Located, dated and posted on the ground this 15th day of April, 2019.

KENNECOTT EXPLORATION COMPANY



By: Erik Best, its Operating Officer

AMC455427



Steeple Rock Claim Block 3, Arizona

Steeple Rock - SRX Lode Mining Claims
T6S and R32E G&SRM
Greenlee County, Arizona
Located April 14 - 26, 2019

Monuments are 1-1/2" by 1-1/2" by 5' Wood Posts projecting at least four feet above the ground. Location Monuments are set 20' inside the Endline along the center of each claim, and are 1500' long X 600' wide unless otherwise depicted and as detailed in the attached Certificate of Location.

TIE POINT: The location monument is tied to the southwest corner of Section 7, Township 7S, Range 32E, G&SRM, Greenlee County, Arizona, its distance as shown on the attached Certificate of Location. Bearings and distance are grid north.

Any overlap onto pre-existing lode claims, or Private Land, is acknowledged as non-locatable, and any overlapping portion is acknowledged as invalid.

Claims Filed By-
Kennecott Exploration Company
2640 West 1700 South
Salt Lake City, UT 84104

AMC455427

When recorded return to:
Kennecott Exploration Company – Land Dept.
2640 West 1700 South
Salt Lake City, UT 84104

RECEIVED
BLM AZ STATE OFFICE
2019 JUN 14 P 3:10
PHOENIX, ARIZONA

ARIZONA NOTICE OF LOCATION
(LODE CLAIM)

NOTICE IS HEREBY GIVEN THAT KENNECOTT EXPLORATION COMPANY, whose mailing address is 2640 West 1700 South, Salt Lake City, Utah 84104 by its undersigned officer, makes this location of the SRX 078 Lode Mining Claim, in Greenlee County, Arizona.

The general course of the claim is from the North to South, and said claim is within the:

<u>Quarter</u>	<u>Section</u>	<u>Township</u>	<u>Range</u>
NE	29	6S	32E
SE	20	6S	32E

Greenlee County, Arizona, G&SRM.


This claim is 1500 feet in length and 600 feet in width. This Notice of Location is posted on the centerline of the claim. The claim runs from the location monument on which this notice is posted 1480 feet in a northerly direction to the North endline, and 20 feet in a southerly direction to the South endline. The claim boundaries are marked by six monuments, one at each corner and one at the center of each endline. The location monument on which this notice is posted is situated within Section 29, T6S, R32E, Greenlee County, Arizona, G&SRM, and is approximately 9458 feet East and 20015 feet North from the SW corner of Section 7, T7S, R32E, Greenlee County, Arizona, G&SRM. Any overlaps onto pre-existing lode claims, private or State Land are acknowledged as pre-existing rights and that portion of said overlap is acknowledged as invalid.

The undersigned claims the ground as depicted on the map that is attached to a copy of this Notice of Location filed in the office of the Recorder, Greenlee County, Arizona.

The claim has been monumented in accordance with State and Federal law. Corner, end centers and location monuments are posts, 1-1/2" x 1-1/2" x 5' projecting at least 4' above the ground.

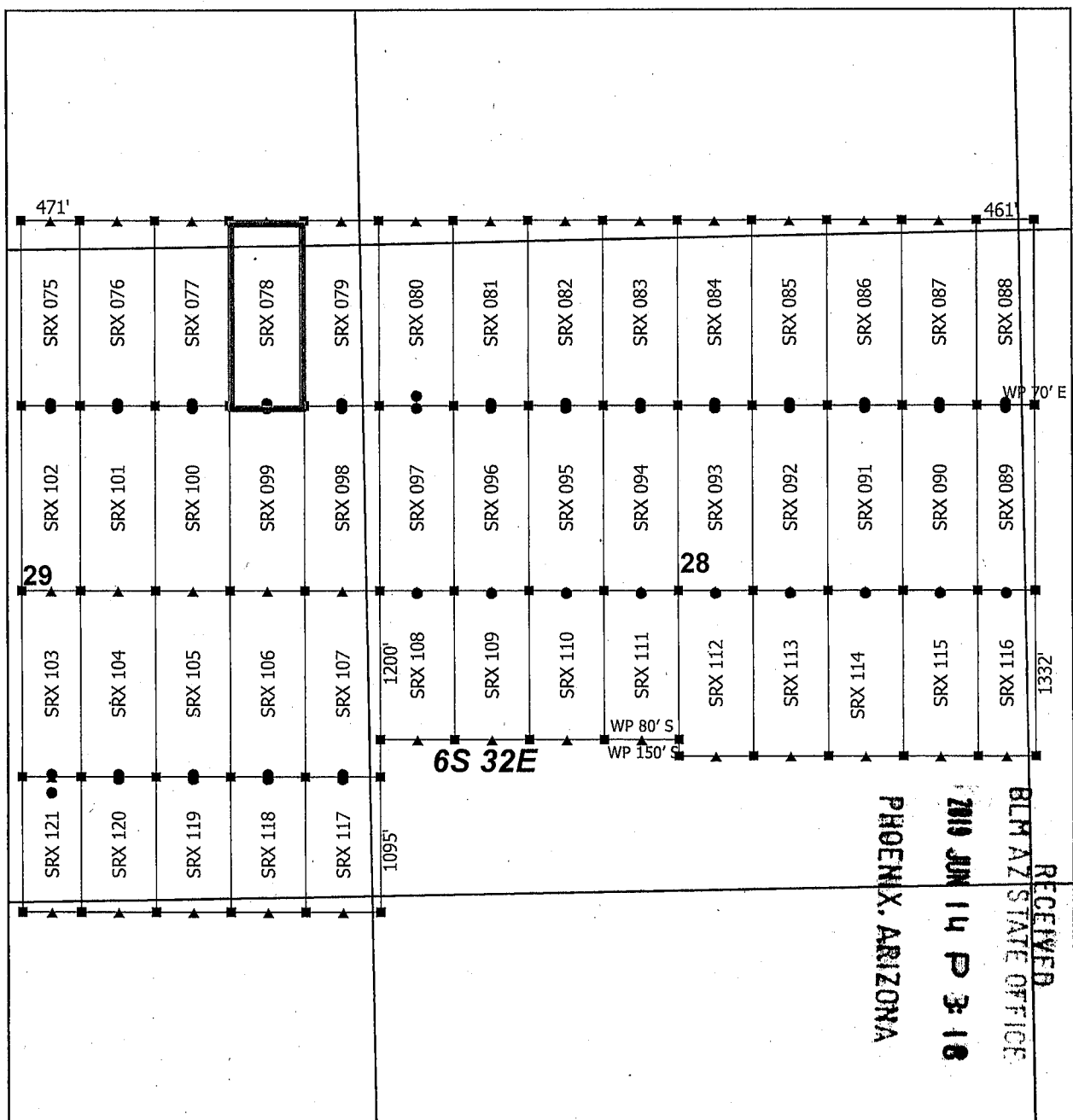
Located, dated and posted on the ground this 15th day of April, 2019.

KENNECOTT EXPLORATION COMPANY



By: Erik Best, its Operating Officer

AMC455428




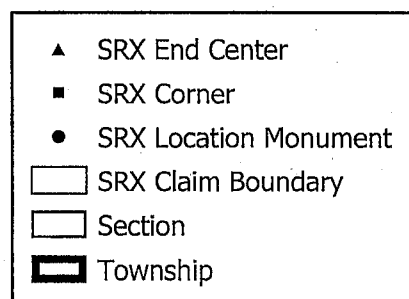
Steeple Rock Claim Block 3, Arizona

Steeple Rock - SRX Lode Mining Claims
T6S and R32E G&SRM
Greenlee County, Arizona
Located April 14 - 26, 2019

Monuments are 1-1/2" by 1-1/2" by 5' Wood Posts projecting at least four feet above the ground. Location Monuments are set 20' inside the Endline along the center of each claim, and are 1500' long X 600' wide unless otherwise depicted and as detailed in the attached Certificate of Location.

TIE POINT: The location monument is tied to the southwest corner of Section 7, Township 7S, Range 32E, G&SRM, Greenlee County, Arizona, its distance as shown on the attached Certificate of Location. Bearings and distance are grid north.

Any overlap onto pre-existing lode claims, or Private Land, is acknowledged as non-locatable, and any overlapping portion is acknowledged as invalid.



Claims Filed By-
Kennecott Exploration Company
2640 West 1700 South
Salt Lake City, UT 84104

AMC455428

When recorded return to:
Kennecott Exploration Company – Land Dept.
2640 West 1700 South
Salt Lake City, UT 84104

RECEIVED
BLM AZ STATE OFFICE
2019 JUN 14 P 3:18
PHOENIX, ARIZONA

ARIZONA NOTICE OF LOCATION
(LODE CLAIM)

NOTICE IS HEREBY GIVEN THAT KENNECOTT EXPLORATION COMPANY, whose mailing address is 2640 West 1700 South, Salt Lake City, Utah 84104 by its undersigned officer, makes this location of the SRX 079 Lode Mining Claim, in Greenlee County, Arizona.

The general course of the claim is from the North to South, and said claim is within the:

<u>Quarter</u>	<u>Section</u>	<u>Township</u>	<u>Range</u>
NE	29	6S	32E
SE	20	6S	32E
SW	21	6S	32E
NW	28	6S	32E

Greenlee County, Arizona, G&SRM.


This claim is 1500 feet in length and 600 feet in width. This Notice of Location is posted on the centerline of the claim. The claim runs from the location monument on which this notice is posted 1480 feet in a northerly direction to the North endline, and 20 feet in a southerly direction to the South endline. The claim boundaries are marked by six monuments, one at each corner and one at the center of each endline. The location monument on which this notice is posted is situated within Section 29, T6S, R32E, Greenlee County, Arizona, G&SRM, and is approximately 10058 feet East and 20015 feet North from the SW corner of Section 7, T7S, R32E, Greenlee County, Arizona, G&SRM. Any overlaps onto pre-existing lode claims, private or State Land are acknowledged as pre-existing rights and that portion of said overlap is acknowledged as invalid.

The undersigned claims the ground as depicted on the map that is attached to a copy of this Notice of Location filed in the office of the Recorder, Greenlee County, Arizona.

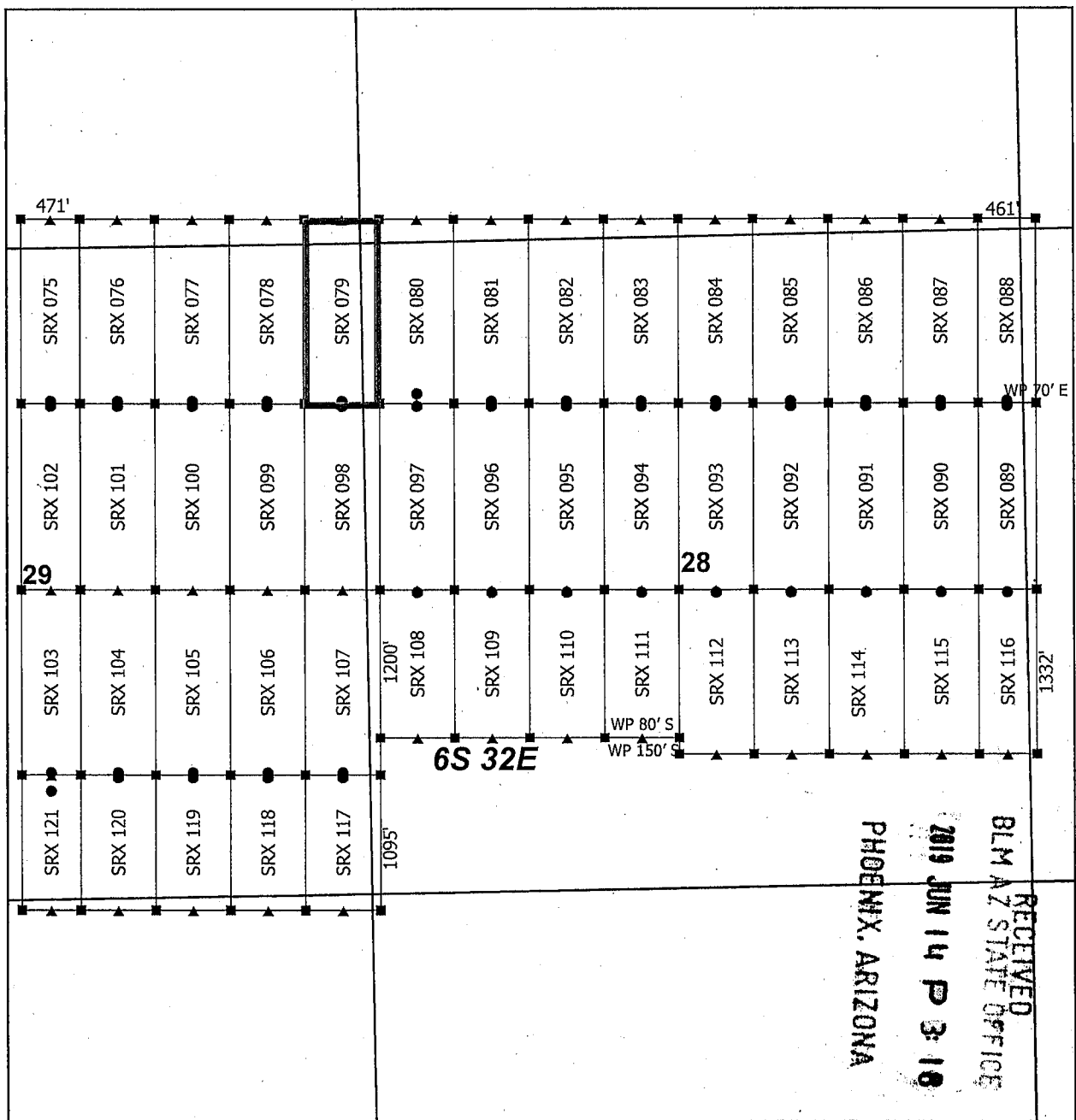
The claim has been monumented in accordance with State and Federal law. Corner, end centers and location monuments are posts, 1-1/2" x 1-1/2" x 5' projecting at least 4' above the ground.

Located, dated and posted on the ground this 15th day of April, 2019.

KENNECOTT EXPLORATION COMPANY


By: Erik Best, its Operating Officer

AMC455429



Steeple Rock Claim Block 3, Arizona

Steeple Rock - SRX Lode Mining Claims
T6S and R32E G&SRM
Greenlee County, Arizona
Located April 14 - 26, 2019

Monuments are 1-1/2" by 1-1/2" by 5' Wood Posts projecting at least four feet above the ground. Location Monuments are set 20' inside the Endline along the center of each claim, and are 1500' long X 600' wide unless otherwise depicted and as detailed in the attached Certificate of Location.

TIE POINT: The location monument is tied to the southwest corner of Section 7, Township 7S, Range 32E, G&SRM, Greenlee County, Arizona, its distance as shown on the attached Certificate of Location. Bearings and distance are grid north.

Any overlap onto pre-existing lode claims, or Private Land, is acknowledged as non-locatable, and any overlapping portion is acknowledged as invalid.

Claims Filed By-
Kennecott Exploration Company
2640 West 1700 South
Salt Lake City, UT 84104

AMC455429

When recorded return to:
Kennecott Exploration Company – Land Dept.
2640 West 1700 South
Salt Lake City, UT 84104

RECEIVED
BLM AZ STATE OFFICE
2019 JUN 14 P 3:16
PHOENIX, ARIZONA

ARIZONA NOTICE OF LOCATION
(LODE CLAIM)

NOTICE IS HEREBY GIVEN THAT KENNECOTT EXPLORATION COMPANY, whose mailing address is 2640 West 1700 South, Salt Lake City, Utah 84104 by its undersigned officer, makes this location of the SRX 080 Lode Mining Claim, in Greenlee County, Arizona.

The general course of the claim is from the North to South, and said claim is within the:

<u>Quarter</u>	<u>Section</u>	<u>Township</u>	<u>Range</u>
NW	28	6S	32E
SW	21	6S	32E

Greenlee County, Arizona, G&SRM.


This claim is 1500 feet in length and 600 feet in width. This Notice of Location is posted on the centerline of the claim. The claim runs from the location monument on which this notice is posted 1421 feet in a northerly direction to the North endline, and 79 feet in a southerly direction to the South endline. The claim boundaries are marked by six monuments, one at each corner and one at the center of each endline. The location monument on which this notice is posted is situated within Section 28, T6S, R32E, Greenlee County, Arizona, G&SRM, and is approximately 10658 feet East and 20073 feet North from the SW corner of Section 7, T7S, R32E, Greenlee County, Arizona, G&SRM. Any overlaps onto pre-existing lode claims, private or State Land are acknowledged as pre-existing rights and that portion of said overlap is acknowledged as invalid.

The undersigned claims the ground as depicted on the map that is attached to a copy of this Notice of Location filed in the office of the Recorder, Greenlee County, Arizona.

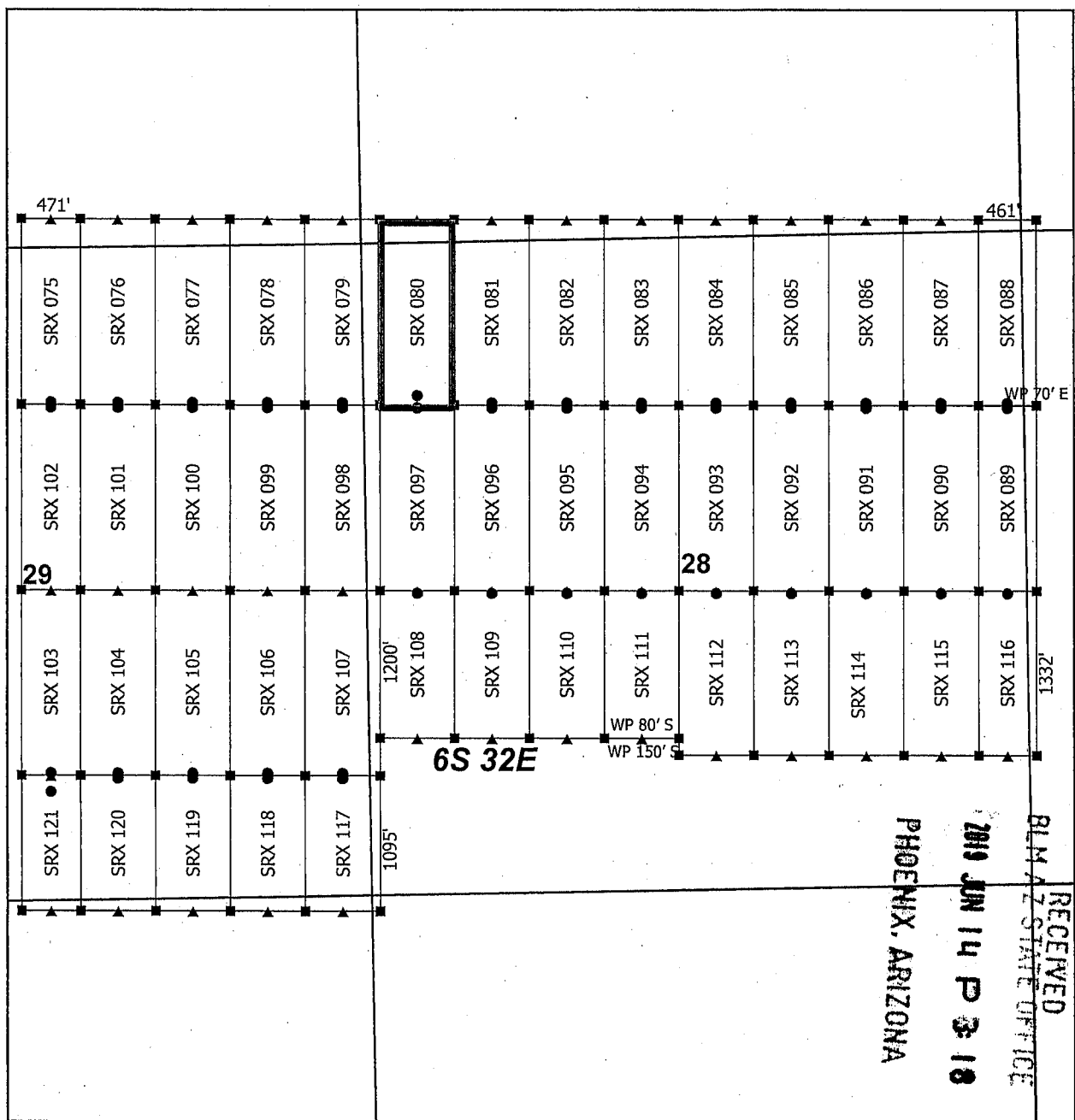
The claim has been monumented in accordance with State and Federal law. Corner, end centers and location monuments are posts, 1-1/2" x 1-1/2" x 5' projecting at least 4' above the ground.

Located, dated and posted on the ground this 15th day of April, 2019.

KENNECOTT EXPLORATION COMPANY


By: Erik Best, Its Operating Officer

AMC455430



Steeple Rock Claim Block 3, Arizona

Steeple Rock - SRX Lode Mining Claims
T6S and R32E G&SRM
Greenlee County, Arizona
Located April 14 - 26, 2019

Monuments are 1-1/2" by 1-1/2" by 5' Wood Posts projecting at least four feet above the ground. Location Monuments are set 20' inside the Endline along the center of each claim, and are 1500' long X 600' wide unless otherwise depicted and as detailed in the attached Certificate of Location.

TIE POINT: The location monument is tied to the southwest corner of Section 7, Township 7S, Range 32E, G&SRM, Greenlee County, Arizona, its distance as shown on the attached Certificate of Location. Bearings and distance are grid north.

Any overlap onto pre-existing lode claims, or Private Land, is acknowledged as non-locatable, and any overlapping portion is acknowledged as invalid.

Claims Filed By-
Kennecott Exploration Company
2640 West 1700 South
Salt Lake City, UT 84104

AMC455430

When recorded return to:
Kennecott Exploration Company – Land Dept.
2640 West 1700 South
Salt Lake City, UT 84104

RECEIVED
BLM AZ STATE OFFICE
2019 JUN 14 P 3:18
PHOENIX, ARIZONA

ARIZONA NOTICE OF LOCATION
(LODE CLAIM)

NOTICE IS HEREBY GIVEN THAT KENNECOTT EXPLORATION COMPANY, whose mailing address is 2640 West 1700 South, Salt Lake City, Utah 84104 by its undersigned officer, makes this location of the SRX 081 Lode Mining Claim, in Greenlee County, Arizona.

The general course of the claim is from the North to South, and said claim is within the:

<u>Quarter</u>	<u>Section</u>	<u>Township</u>	<u>Range</u>
NW	28	6S	32E
SW	21	6S	32E
Greenlee County, Arizona, G&SRM.			

This claim is 1500 feet in length and 600 feet in width. This Notice of Location is posted on the centerline of the claim. The claim runs from the location monument on which this notice is posted 1480 feet in a northerly direction to the North endline, and 20 feet in a southerly direction to the South endline. The claim boundaries are marked by six monuments, one at each corner and one at the center of each endline. The location monument on which this notice is posted is situated within Section 28, T6S, R32E, Greenlee County, Arizona, G&SRM, and is approximately 11258 feet East and 20015 feet North from the SW corner of Section 7, T7S, R32E, Greenlee County, Arizona, G&SRM. Any overlaps onto pre-existing lode claims, private or State Land are acknowledged as pre-existing rights and that portion of said overlap is acknowledged as invalid.

The undersigned claims the ground as depicted on the map that is attached to a copy of this Notice of Location filed in the office of the Recorder, Greenlee County, Arizona.

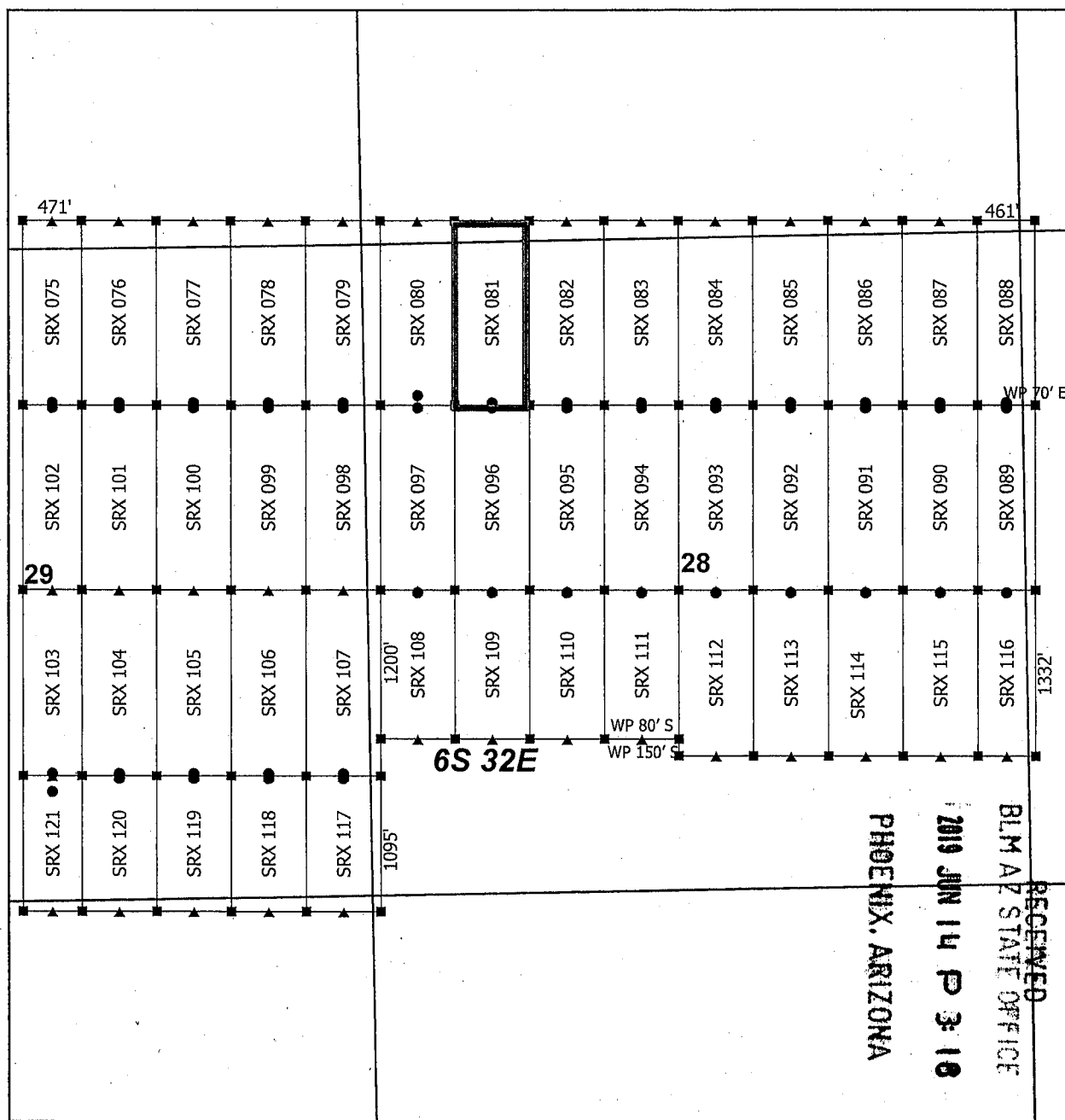
The claim has been monumented in accordance with State and Federal law. Corner, end centers and location monuments are posts, 1-1/2" x 1-1/2" x 5' projecting at least 4' above the ground.

Located, dated and posted on the ground this 15th day of April, 2019.

KENNECOTT EXPLORATION COMPANY


By: Erik Best, its Operating Officer

AMC 455431



Steeple Rock Claim Block 3, Arizona

Steeple Rock - SRX Lode Mining Claims
T6S and R32E G&SRM
Greenlee County, Arizona
Located April 14 - 26, 2019

Monuments are 1-1/2" by 1-1/2" by 5' Wood Posts projecting at least four feet above the ground. Location Monuments are set 20' inside the Endline along the center of each claim, and are 1500' long X 600' wide unless otherwise depicted and as detailed in the attached Certificate of Location.

TIE POINT: The location monument is tied to the southwest corner of Section 7, Township 7S, Range 32E, G&SRM, Greenlee County, Arizona, its distance as shown on the attached Certificate of Location. Bearings and distance are grid north.

Any overlap onto pre-existing lode claims, or Private Land, is acknowledged as non-locatable, and any overlapping portion is acknowledged as invalid.

Claims Filed By-
Kennecott Exploration Company
2640 West 1700 South
Salt Lake City, UT 84104

AMC455431

When recorded return to:
Kennecott Exploration Company – Land Dept.
2640 West 1700 South
Salt Lake City, UT 84104

RECEIVED
BLM AZ STATE OFFICE
2019 JUN 14 P 3:18
PHOENIX, ARIZONA

ARIZONA NOTICE OF LOCATION
(LODE CLAIM)

NOTICE IS HEREBY GIVEN THAT KENNECOTT EXPLORATION COMPANY, whose mailing address is 2640 West 1700 South, Salt Lake City, Utah 84104 by its undersigned officer, makes this location of the SRX 082 Lode Mining Claim, in Greenlee County, Arizona.

The general course of the claim is from the North to South, and said claim is within the:

<u>Quarter</u>	<u>Section</u>	<u>Township</u>	<u>Range</u>
NW	28	6S	32E
SW	21	6S	32E

Greenlee County, Arizona, G&SRM.


This claim is 1500 feet in length and 600 feet in width. This Notice of Location is posted on the centerline of the claim. The claim runs from the location monument on which this notice is posted 1480 feet in a northerly direction to the North endline, and 20 feet in a southerly direction to the South endline. The claim boundaries are marked by six monuments, one at each corner and one at the center of each endline. The location monument on which this notice is posted is situated within Section 28, T6S, R32E, Greenlee County, Arizona, G&SRM, and is approximately 11858 feet East and 20015 feet North from the SW corner of Section 7, T7S, R32E, Greenlee County, Arizona, G&SRM. Any overlaps onto pre-existing lode claims, private or State Land are acknowledged as pre-existing rights and that portion of said overlap is acknowledged as invalid.

The undersigned claims the ground as depicted on the map that is attached to a copy of this Notice of Location filed in the office of the Recorder, Greenlee County, Arizona.

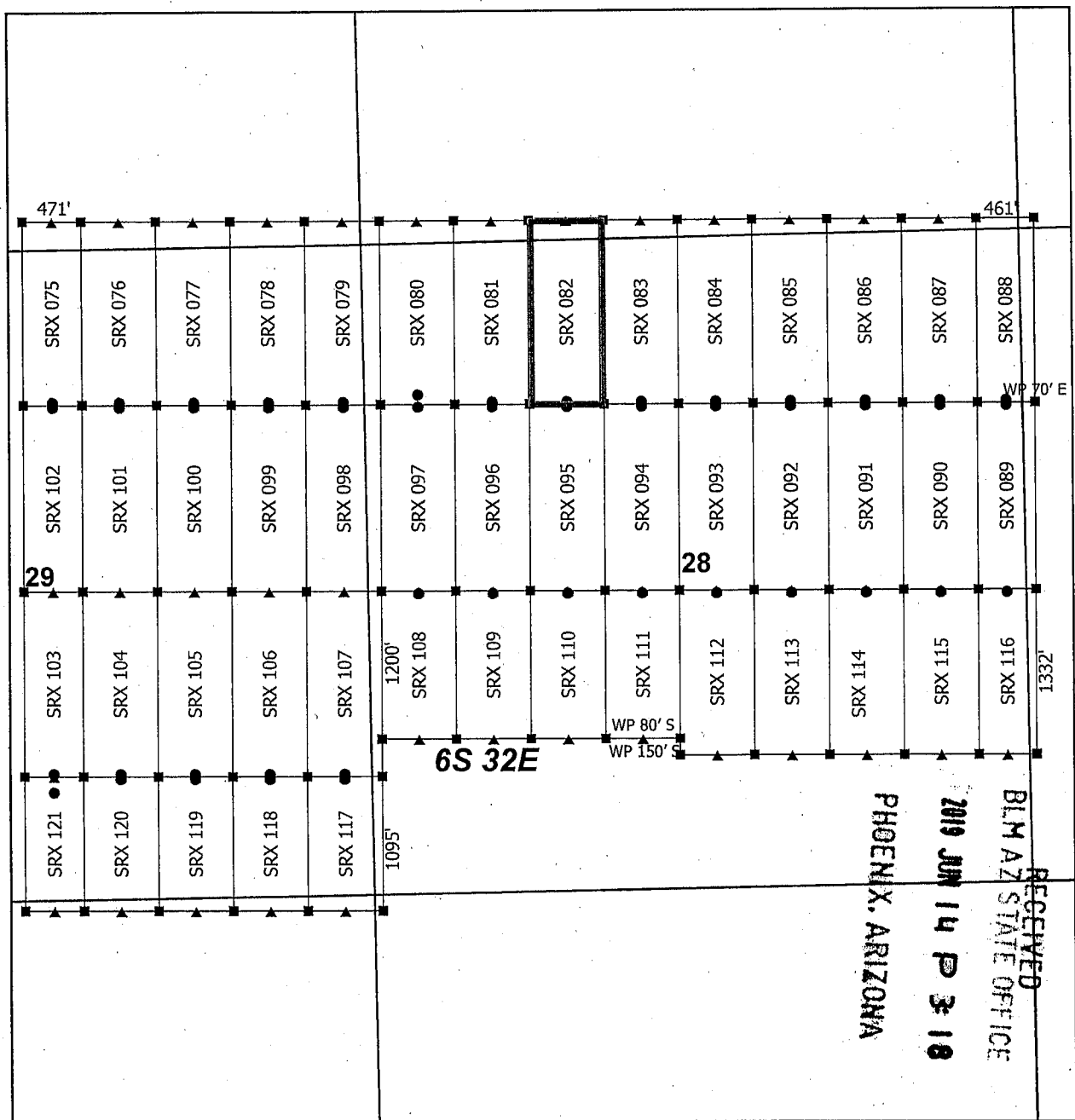
The claim has been monumented in accordance with State and Federal law. Corner, end centers and location monuments are posts, 1-1/2" x 1-1/2" x 5' projecting at least 4' above the ground.

Located, dated and posted on the ground this 15th day of April, 2019.

KENNECOTT EXPLORATION COMPANY


By: Erik Best, its Operating Officer

AMC455432



Steeple Rock Claim Block 3, Arizona

Steeple Rock - SRX Lode Mining Claims
T6S and R32E G&SRM
Greenlee County, Arizona
Located April 14 - 26, 2019

Monuments are 1-1/2" by 1-1/2" by 5' Wood Posts projecting at least four feet above the ground. Location Monuments are set 20' inside the Endline along the center of each claim, and are 1500' long X 600' wide unless otherwise depicted and as detailed in the attached Certificate of Location.

TIE POINT: The location monument is tied to the southwest corner of Section 7, Township 7S, Range 32E, G&SRM, Greenlee County, Arizona, its distance as shown on the attached Certificate of Location. Bearings and distance are grid north.

Any overlap onto pre-existing lode claims, or Private Land, is acknowledged as non-locatable, and any overlapping portion is acknowledged as invalid.

Claims Filed By-
Kennecott Exploration Company
2640 West 1700 South
Salt Lake City, UT 84104

AMC455432

When recorded return to:
Kennecott Exploration Company – Land Dept.
2640 West 1700 South
Salt Lake City, UT 84104

RECEIVED
BLM AZ STATE OFFICE
2019 JUN 14 P 3:18
PHOENIX, ARIZONA

ARIZONA NOTICE OF LOCATION
(LODE CLAIM)

NOTICE IS HEREBY GIVEN THAT KENNECOTT EXPLORATION COMPANY, whose mailing address is 2640 West 1700 South, Salt Lake City, Utah 84104 by its undersigned officer, makes this location of the SRX 083 Lode Mining Claim, in Greenlee County, Arizona.

The general course of the claim is from the North to South, and said claim is within the:

<u>Quarter</u>	<u>Section</u>	<u>Township</u>	<u>Range</u>
NW	28	6S	32E
SW	21	6S	32E

Greenlee County, Arizona, G&SRM.


This claim is 1500 feet in length and 600 feet in width. This Notice of Location is posted on the centerline of the claim. The claim runs from the location monument on which this notice is posted 1480 feet in a northerly direction to the North endline, and 20 feet in a southerly direction to the South endline. The claim boundaries are marked by six monuments, one at each corner and one at the center of each endline. The location monument on which this notice is posted is situated within Section 28, T6S, R32E, Greenlee County, Arizona, G&SRM, and is approximately 12458 feet East and 20015 feet North from the SW corner of Section 7, T7S, R32E, Greenlee County, Arizona, G&SRM. Any overlaps onto pre-existing lode claims, private or State Land are acknowledged as pre-existing rights and that portion of said overlap is acknowledged as invalid.

The undersigned claims the ground as depicted on the map that is attached to a copy of this Notice of Location filed in the office of the Recorder, Greenlee County, Arizona.

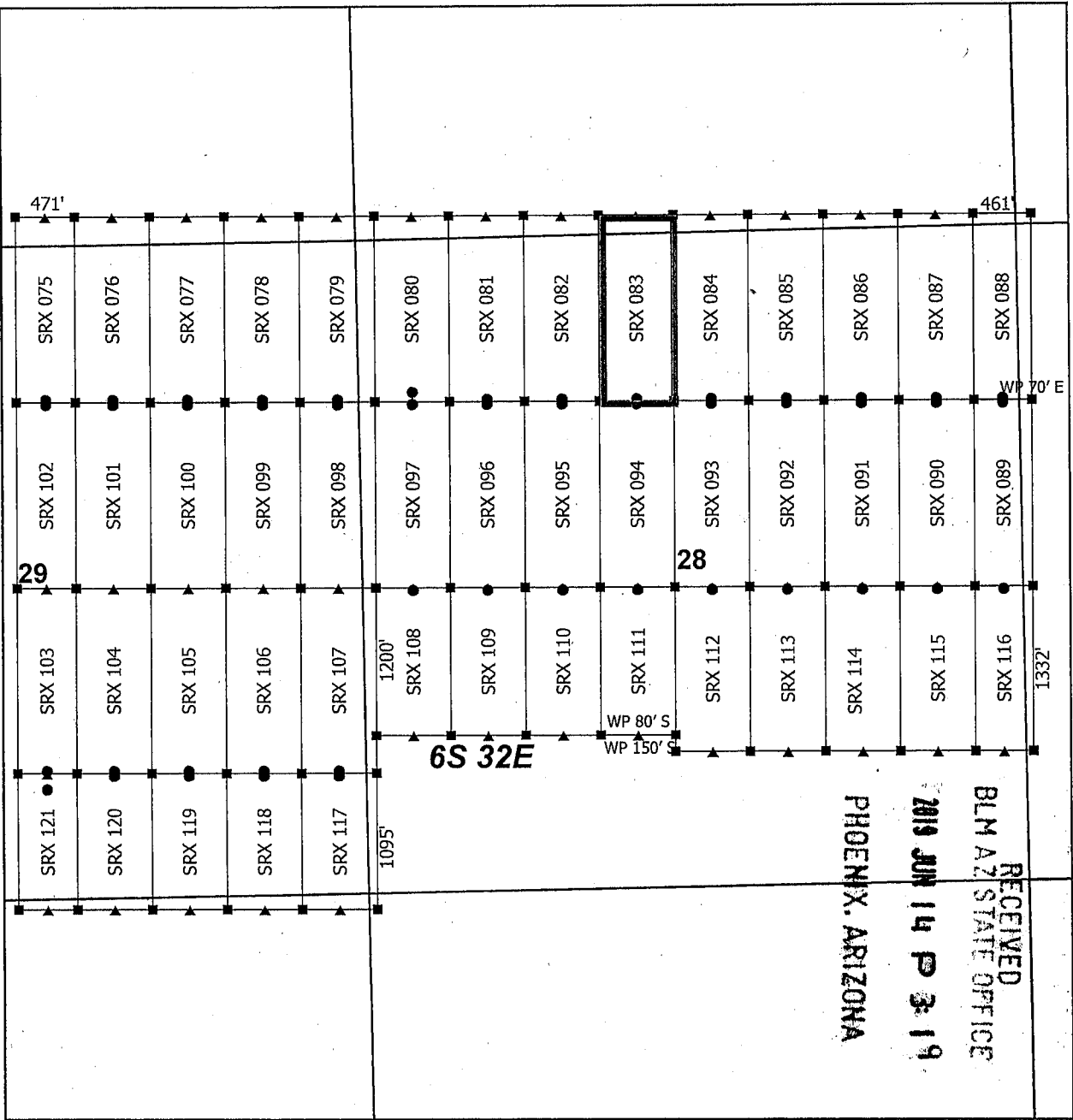
The claim has been monumented in accordance with State and Federal law. Corner, end centers and location monuments are posts, 1-1/2" x 1-1/2" x 5' projecting at least 4' above the ground.

Located, dated and posted on the ground this 15th day of April, 2019.

KENNECOTT EXPLORATION COMPANY


By: Erik Best, its Operating Officer

AMC455433



Steeple Rock Claim Block 3, Arizona

Steeple Rock - SRX Lode Mining Claims
T6S and R32E G&SRM
Greenlee County, Arizona
Located April 14 - 26, 2019

Monuments are 1-1/2" by 1-1/2" by 5' Wood Posts projecting at least four feet above the ground. Location Monuments are set 20' inside the Endline along the center of each claim, and are 1500' long X 600' wide unless otherwise depicted and as detailed in the attached Certificate of Location.

TIE POINT: The location monument is tied to the southwest corner of Section 7, Township 7S, Range 32E, G&SRM, Greenlee County, Arizona, its distance as shown on the attached Certificate of Location. Bearings and distance are grid north.

Any overlap onto pre-existing lode claims, or Private Land, is acknowledged as non-locatable, and any overlapping portion is acknowledged as invalid.

Claims Filed By-
Kennecott Exploration Company
2640 West 1700 South
Salt Lake City, UT 84104

AMC455433

When recorded return to:
Kennecott Exploration Company – Land Dept.
2640 West 1700 South
Salt Lake City, UT 84104

RECEIVED
BLM AZ STATE OFFICE
2019 JUN 14 P 3:19
PHOENIX, ARIZONA

ARIZONA NOTICE OF LOCATION
(LODE CLAIM)

NOTICE IS HEREBY GIVEN THAT KENNECOTT EXPLORATION COMPANY, whose mailing address is 2640 West 1700 South, Salt Lake City, Utah 84104 by its undersigned officer, makes this location of the SRX 084 Lode Mining Claim, in Greenlee County, Arizona.

The general course of the claim is from the North to South, and said claim is within the:

<u>Quarter</u>	<u>Section</u>	<u>Township</u>	<u>Range</u>
NE	28	6S	32E
NW	28	6S	32E
SW	21	6S	32E
SE	21	6S	32E

Greenlee County, Arizona, G&SRM.


This claim is 1500 feet in length and 600 feet in width. This Notice of Location is posted on the centerline of the claim. The claim runs from the location monument on which this notice is posted 1480 feet in a northerly direction to the North endline, and 20 feet in a southerly direction to the South endline. The claim boundaries are marked by six monuments, one at each corner and one at the center of each endline. The location monument on which this notice is posted is situated within Section 28, T6S, R32E, Greenlee County, Arizona, G&SRM, and is approximately 13058 feet East and 20015 feet North from the SW corner of Section 7, T7S, R32E, Greenlee County, Arizona, G&SRM. Any overlaps onto pre-existing lode claims, private or State Land are acknowledged as pre-existing rights and that portion of said overlap is acknowledged as invalid.

The undersigned claims the ground as depicted on the map that is attached to a copy of this Notice of Location filed in the office of the Recorder, Greenlee County, Arizona.

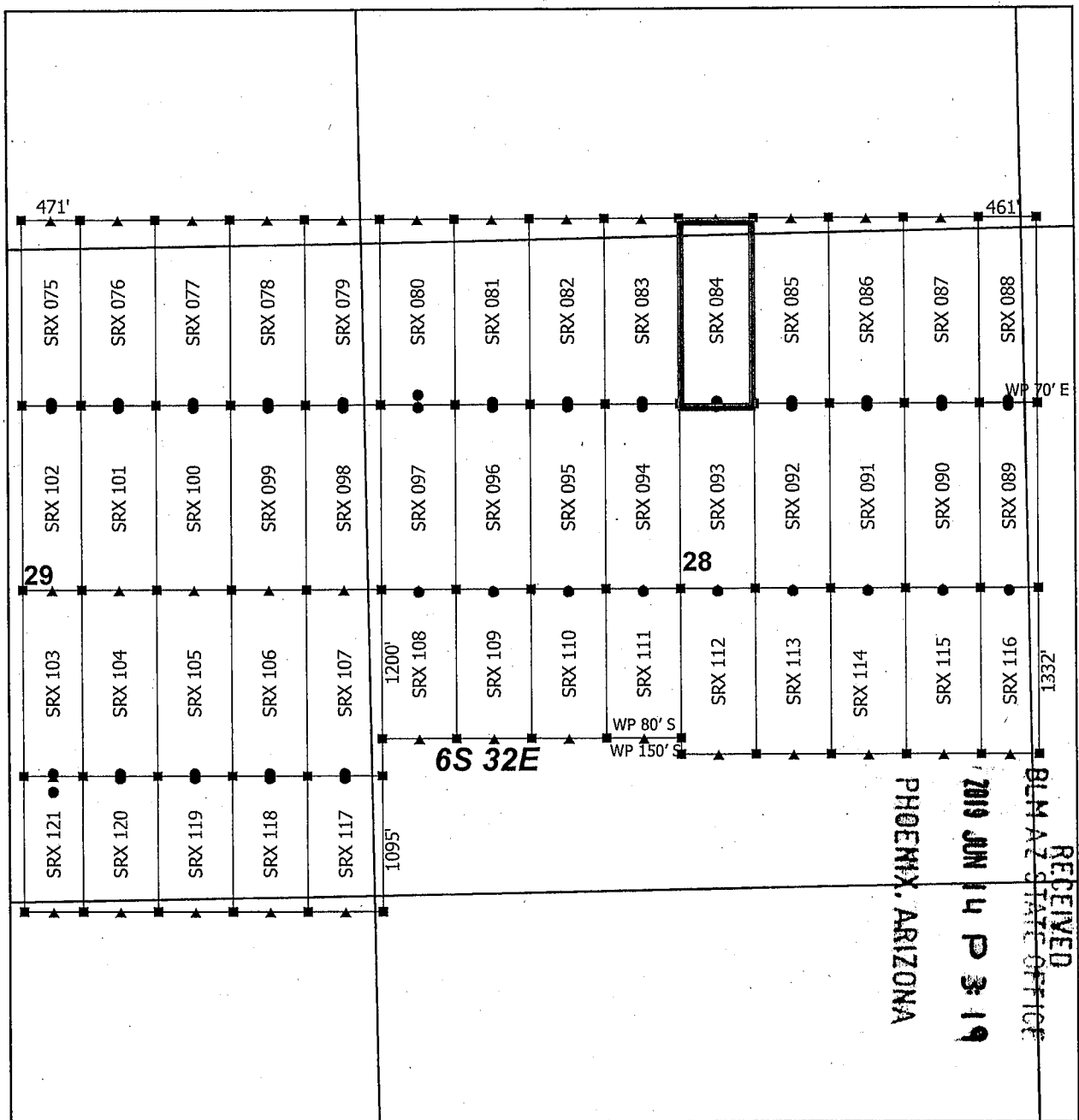
The claim has been monumented in accordance with State and Federal law. Corner, end centers and location monuments are posts, 1-1/2" x 1-1/2" x 5' projecting at least 4' above the ground.

Located, dated and posted on the ground this 15th day of April, 2019.

KENNECOTT EXPLORATION COMPANY


By: Erik Best, its Operating Officer

AMC455434



Steeple Rock Claim Block 3, Arizona

Steeple Rock - SRX Lode Mining Claims
T6S and R32E G&SRM
Greenlee County, Arizona
Located April 14 - 26, 2019

Monuments are 1-1/2" by 1-1/2" by 5' Wood Posts projecting at least four feet above the ground. Location Monuments are set 20' inside the Endline along the center of each claim, and are 1500' long X 600' wide unless otherwise depicted and as detailed in the attached Certificate of Location.

TIE POINT: The location monument is tied to the southwest corner of Section 7, Township 7S, Range 32E, G&SRM, Greenlee County, Arizona, its distance as shown on the attached Certificate of Location. Bearings and distance are grid north.

Any overlap onto pre-existing lode claims, or Private Land, is acknowledged as non-locatable, and any overlapping portion is acknowledged as invalid.

Claims Filed By-
Kennecott Exploration Company
2640 West 1700 South
Salt Lake City, UT 84104

AMC455434

When recorded return to:
Kennecott Exploration Company – Land Dept.
2640 West 1700 South
Salt Lake City, UT 84104

RECEIVED
BLM AZ STATE OFFICE
2019 JUN 14 P 3:19
PHOENIX, ARIZONA

ARIZONA NOTICE OF LOCATION
(LODE CLAIM)

NOTICE IS HEREBY GIVEN THAT KENNECOTT EXPLORATION COMPANY, whose mailing address is 2640 West 1700 South, Salt Lake City, Utah 84104 by its undersigned officer, makes this location of the SRX 085 Lode Mining Claim, in Greenlee County, Arizona.

The general course of the claim is from the North to South, and said claim is within the:

<u>Quarter</u>	<u>Section</u>	<u>Township</u>	<u>Range</u>
NE	28	6S	32E
SE	21	6S	32E

Greenlee County, Arizona, G&SRM.


This claim is 1500 feet in length and 600 feet in width. This Notice of Location is posted on the centerline of the claim. The claim runs from the location monument on which this notice is posted 1480 feet in a northerly direction to the North endline, and 20 feet in a southerly direction to the South endline. The claim boundaries are marked by six monuments, one at each corner and one at the center of each endline. The location monument on which this notice is posted is situated within Section 28, T6S, R32E, Greenlee County, Arizona, G&SRM, and is approximately 13658 feet East and 20015 feet North from the SW corner of Section 7, T7S, R32E, Greenlee County, Arizona, G&SRM. Any overlaps onto pre-existing lode claims, private or State Land are acknowledged as pre-existing rights, and that portion of said overlap is acknowledged as invalid.

The undersigned claims the ground as depicted on the map that is attached to a copy of this Notice of Location filed in the office of the Recorder, Greenlee County, Arizona.

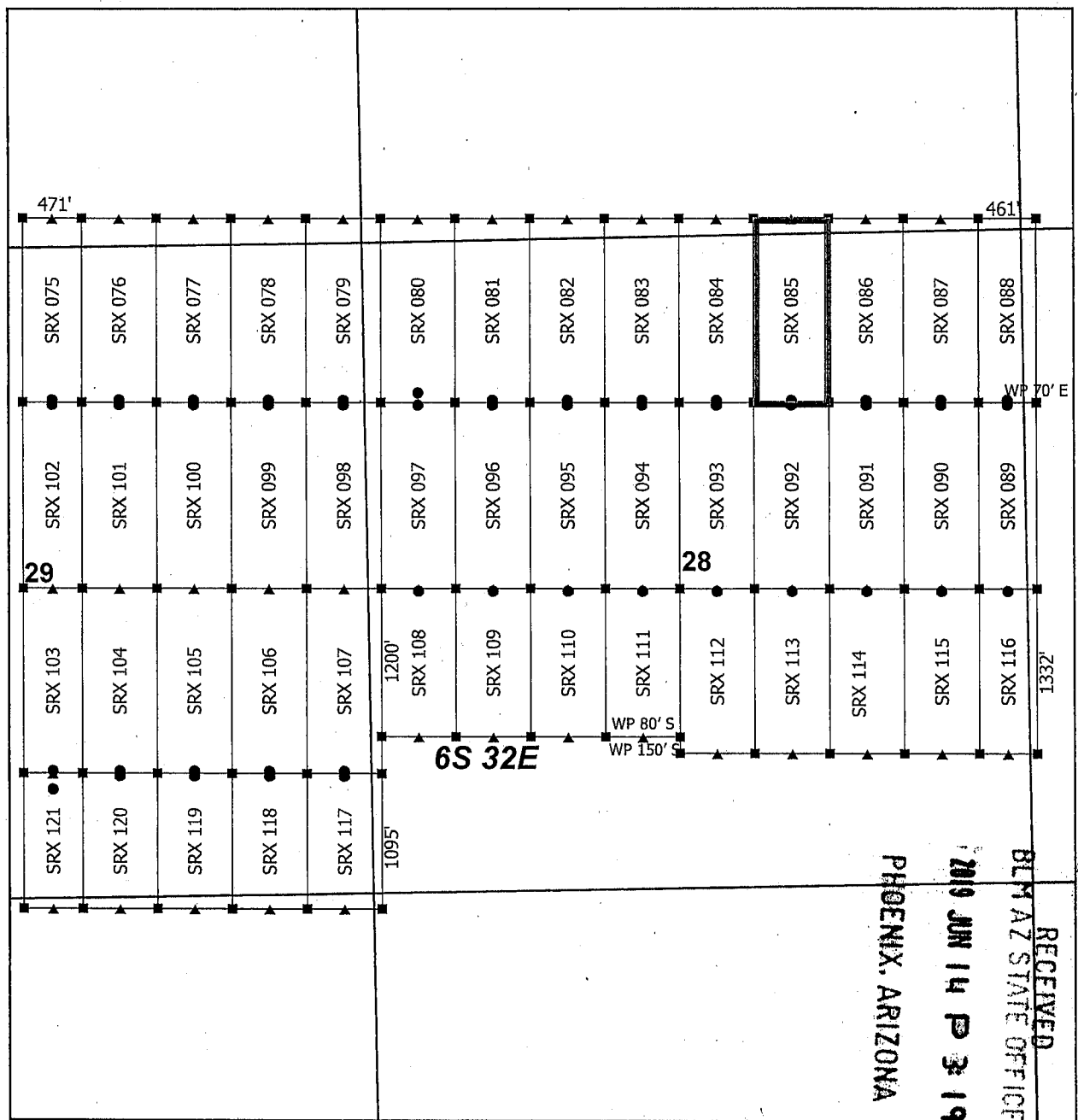
The claim has been monumented in accordance with State and Federal law. Corner, end centers and location monuments are posts, 1-1/2" x 1-1/2" x 5' projecting at least 4' above the ground.

Located, dated and posted on the ground this 15th day of April, 2019.

KENNECOTT EXPLORATION COMPANY


By: Erik Best, its Operating Officer

AMC 455435



Steeple Rock Claim Block 3, Arizona

Steeple Rock - SRX Lode Mining Claims
T6S and R32E G&SRM
Greenlee County, Arizona
Located April 14 - 26, 2019

Monuments are 1-1/2" by 1-1/2" by 5' Wood Posts projecting at least four feet above the ground. Location Monuments are set 20' inside the Endline along the center of each claim, and are 1500' long X 600' wide unless otherwise depicted and as detailed in the attached Certificate of Location.

TIE POINT: The location monument is tied to the southwest corner of Section 7, Township 7S, Range 32E, G&SRM, Greenlee County, Arizona, its distance as shown on the attached Certificate of Location. Bearings and distance are grid north.

Any overlap onto pre-existing lode claims, or Private Land, is acknowledged as non-locatable, and any overlapping portion is acknowledged as invalid.

Claims Filed By-
Kennecott Exploration Company
2640 West 1700 South
Salt Lake City, UT 84104

AMC455435

When recorded return to:
Kennecott Exploration Company – Land Dept.
2640 West 1700 South
Salt Lake City, UT 84104

RECEIVED
BLM AZ STATE OFFICE
2019 JUN 14 P 3:19
PHOENIX, ARIZONA

ARIZONA NOTICE OF LOCATION
(LODE CLAIM)

NOTICE IS HEREBY GIVEN THAT KENNECOTT EXPLORATION COMPANY, whose mailing address is 2640 West 1700 South, Salt Lake City, Utah 84104 by its undersigned officer, makes this location of the SRX 086 Lode Mining Claim, in Greenlee County, Arizona.

The general course of the claim is from the North to South, and said claim is within the:

<u>Quarter</u>	<u>Section</u>	<u>Township</u>	<u>Range</u>
NE	28	6S	32E
SE	21	6S	32E

Greenlee County, Arizona, G&SRM.


This claim is 1500 feet in length and 600 feet in width. This Notice of Location is posted on the centerline of the claim. The claim runs from the location monument on which this notice is posted 1480 feet in a northerly direction to the North endline, and 20 feet in a southerly direction to the South endline. The claim boundaries are marked by six monuments, one at each corner and one at the center of each endline. The location monument on which this notice is posted is situated within Section 28, T6S, R32E, Greenlee County, Arizona, G&SRM, and is approximately 14258 feet East and 20015 feet North from the SW corner of Section 7, T7S, R32E, Greenlee County, Arizona, G&SRM. Any overlaps onto pre-existing lode claims, private or State Land are acknowledged as pre-existing rights and that portion of said overlap is acknowledged as invalid.

The undersigned claims the ground as depicted on the map that is attached to a copy of this Notice of Location filed in the office of the Recorder, Greenlee County, Arizona.

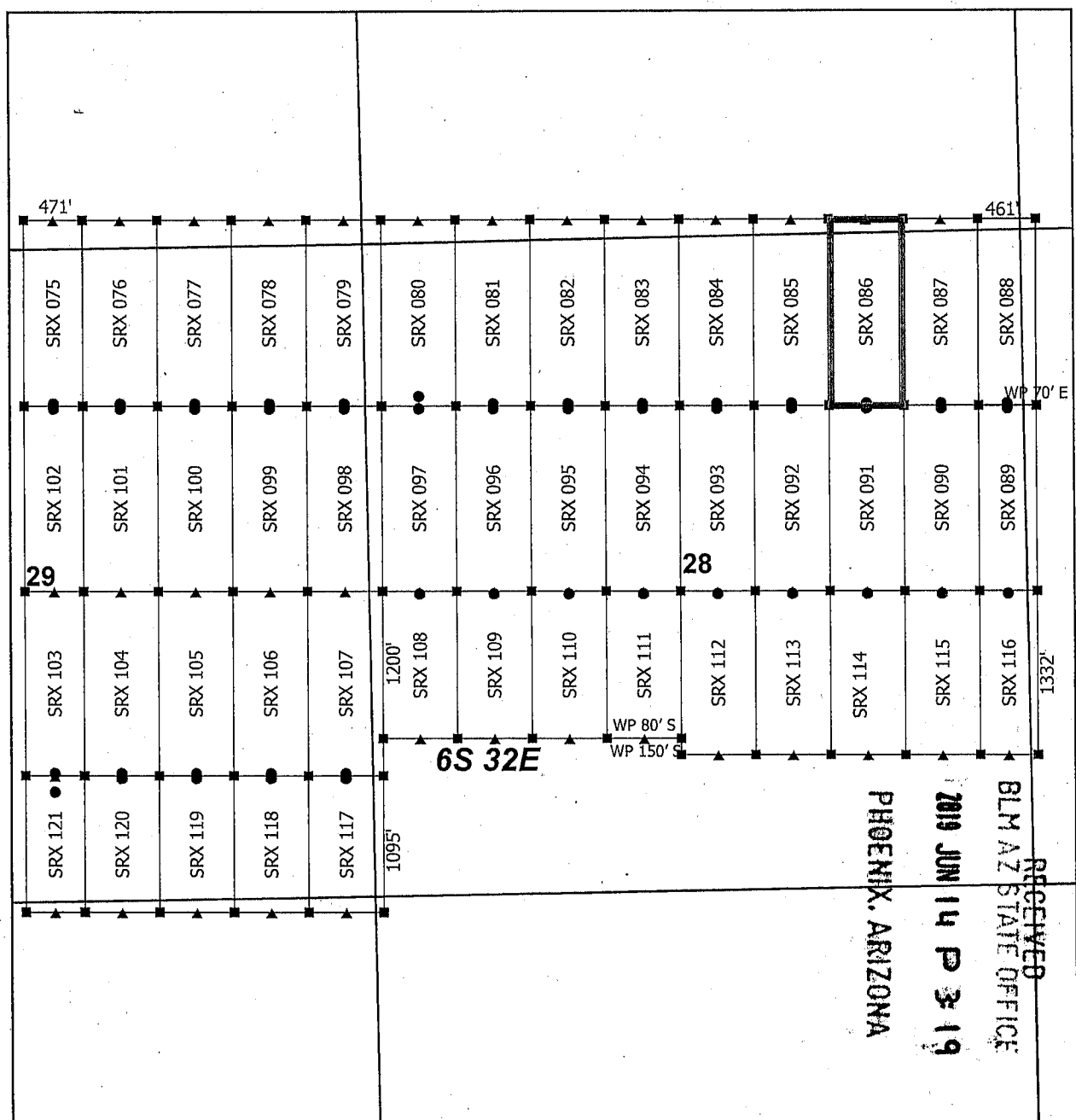
The claim has been monumented in accordance with State and Federal law. Corner, end centers and location monuments are posts, 1-1/2" x 1-1/2" x 5' projecting at least 4' above the ground.

Located, dated and posted on the ground this 15th day of April, 2019.

KENNECOTT EXPLORATION COMPANY


By: Erik Best, its Operating Officer

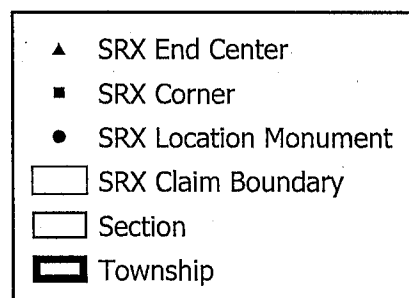
AMC 455436



Steeple Rock Claim Block 3, Arizona



Steeple Rock - SRX Lode Mining Claims
T6S and R32E G&SRM
Greenlee County, Arizona
Located April 14 - 26, 2019



0 0.17 0.35
Miles

Monuments are 1-1/2" by 1-1/2" by 5' Wood Posts projecting at least four feet above the ground. Location Monuments are set 20' inside the Endline along the center of each claim, and are 1500' long X 600' wide unless otherwise depicted and as detailed in the attached Certificate of Location.

TIE POINT: The location monument is tied to the southwest corner of Section 7, Township 7S, Range 32E, G&SRM, Greenlee County, Arizona, its distance as shown on the attached Certificate of Location. Bearings and distance are grid north.

Any overlap onto pre-existing lode claims, or Private Land, is acknowledged as non-locatable, and any overlapping portion is acknowledged as invalid.

Claims Filed By-
Kennecott Exploration Company
2640 West 1700 South
Salt Lake City, UT 84104

AMC455436

When recorded return to:
Kennecott Exploration Company – Land Dept.
2640 West 1700 South
Salt Lake City, UT 84104

RECEIVED
BLM AZ STATE OFFICE
2019 JUN 14 P 3 19
PHOENIX, ARIZONA

ARIZONA NOTICE OF LOCATION
(LODE CLAIM)

NOTICE IS HEREBY GIVEN THAT KENNECOTT EXPLORATION COMPANY, whose mailing address is 2640 West 1700 South, Salt Lake City, Utah 84104 by its undersigned officer, makes this location of the SRX 087 Lode Mining Claim, in Greenlee County, Arizona.

The general course of the claim is from the North to South, and said claim is within the:

<u>Quarter</u>	<u>Section</u>	<u>Township</u>	<u>Range</u>
NE	28	6S	32E
SE	21	6S	32E

Greenlee County, Arizona, G&SRM.


This claim is 1500 feet in length and 600 feet in width. This Notice of Location is posted on the centerline of the claim. The claim runs from the location monument on which this notice is posted 1480 feet in a northerly direction to the North endline, and 20 feet in a southerly direction to the South endline. The claim boundaries are marked by six monuments, one at each corner and one at the center of each endline. The location monument on which this notice is posted is situated within Section 28, T6S, R32E, Greenlee County, Arizona, G&SRM, and is approximately 14858 feet East and 20015 feet North from the SW corner of Section 7, T7S, R32E, Greenlee County, Arizona, G&SRM. Any overlaps onto pre-existing lode claims, private or State Land are acknowledged as pre-existing rights and that portion of said overlap is acknowledged as invalid.

The undersigned claims the ground as depicted on the map that is attached to a copy of this Notice of Location filed in the office of the Recorder, Greenlee County, Arizona.

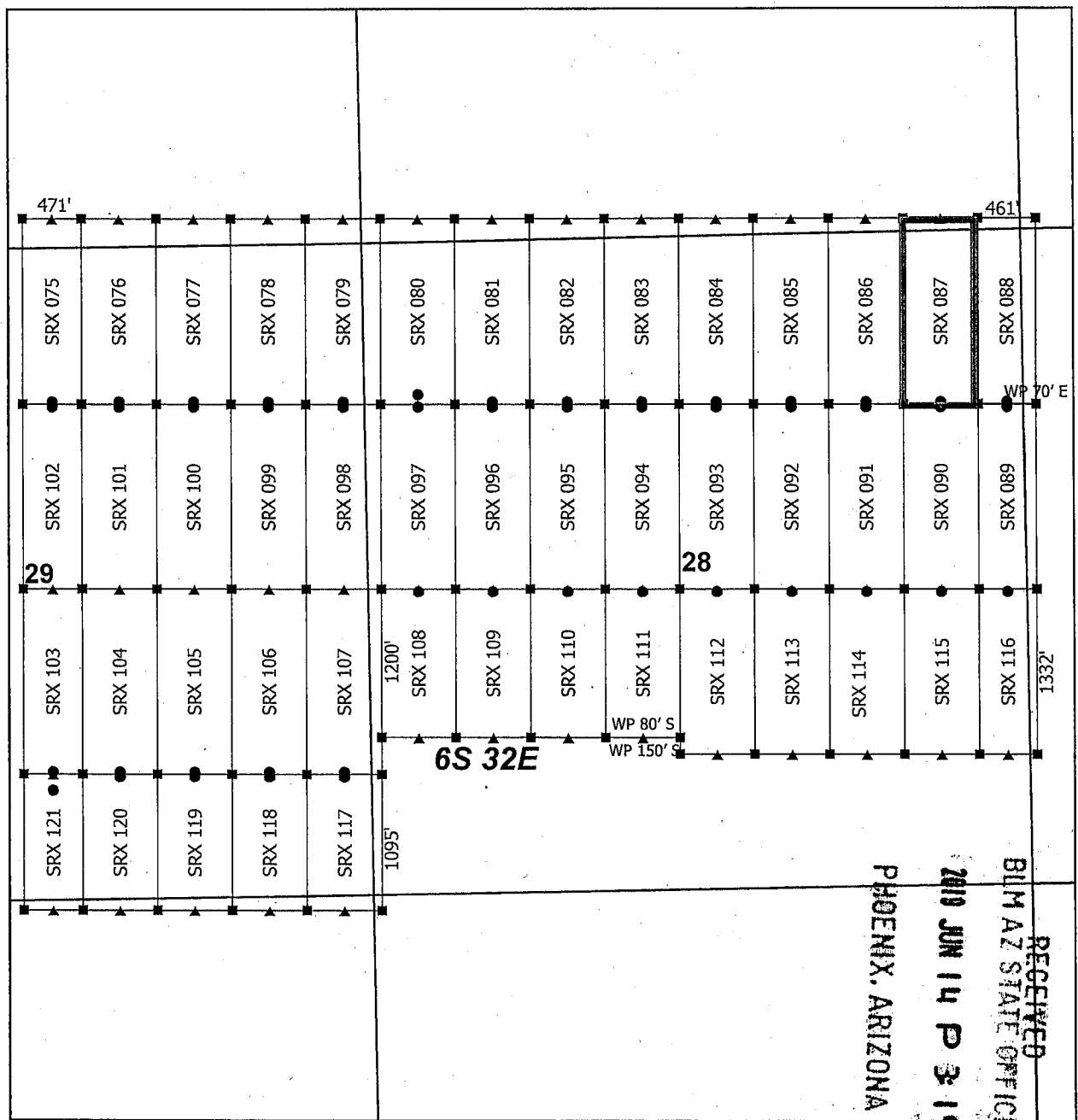
The claim has been monumented in accordance with State and Federal law. Corner, end centers and location monuments are posts, 1-1/2" x 1-1/2" x 5' projecting at least 4' above the ground.

Located, dated and posted on the ground this 15th day of April, 2019.

KENNECOTT EXPLORATION COMPANY


By: Erik Best, Its Operating Officer

AMC455437



Steeple Rock Claim Block 3, Arizona

Steeple Rock - SRX Lode Mining Claims
T6S and R32E G&SRM
Greenlee County, Arizona
Located April 14 - 26, 2019

Monuments are 1-1/2" by 1-1/2" by 5' Wood Posts projecting at least four feet above the ground. Location Monuments are set 20' inside the Endline along the center of each claim, and are 1500' long X 600' wide unless otherwise depicted and as detailed in the attached Certificate of Location.

TIE POINT: The location monument is tied to the southwest corner of Section 7, Township 7S, Range 32E, G&SRM, Greenlee County, Arizona, its distance as shown on the attached Certificate of Location. Bearings and distance are grid north.

Any overlap onto pre-existing lode claims, or Private Land, is acknowledged as non-locatable, and any overlapping portion is acknowledged as invalid.

Claims Filed By-
Kennecott Exploration Company
2640 West 1700 South
Salt Lake City, UT 84104

AMC455437

When recorded return to:
Kennecott Exploration Company – Land Dept.
2640 West 1700 South
Salt Lake City, UT 84104

RECEIVED
BLM AZ STATE OFFICE
2019 JUN 14 P 3:19
PHOENIX, ARIZONA

ARIZONA NOTICE OF LOCATION
(LODE CLAIM)

NOTICE IS HEREBY GIVEN THAT KENNECOTT EXPLORATION COMPANY, whose mailing address is 2640 West 1700 South, Salt Lake City, Utah 84104 by its undersigned officer, makes this location of the SRX 088 Lode Mining Claim, in Greenlee County, Arizona.

The general course of the claim is from the North to South, and said claim is within the:

<u>Quarter</u>	<u>Section</u>	<u>Township</u>	<u>Range</u>
NE	28	6S	32E
SE	21	6S	32E
SW	22	6S	32E
NW	27	6S	32E

Greenlee County, Arizona, G&SRM.

This claim is 1500 feet in length and 461 feet in width. This Notice of Location is posted on the centerline of the claim. The claim runs from the location monument on which this notice is posted 1480 feet in a northerly direction to the North endline, and 20 feet in a southerly direction to the South endline. The claim boundaries are marked by six monuments, one at each corner and one at the center of each endline. The location monument on which this notice is posted is situated within Section 28, T6S, R32E, Greenlee County, Arizona, G&SRM, and is approximately 15389 feet East and 20015 feet North from the SW corner of Section 7, T7S, R32E, Greenlee County, Arizona, G&SRM. WP SE COR SRX 088 IS 70' E. Any overlaps onto pre-existing lode claims, private or State Land are acknowledged as pre-existing rights and that portion of said overlap is acknowledged as invalid.

The undersigned claims the ground as depicted on the map that is attached to a copy of this Notice of Location filed in the office of the Recorder, Greenlee County, Arizona.

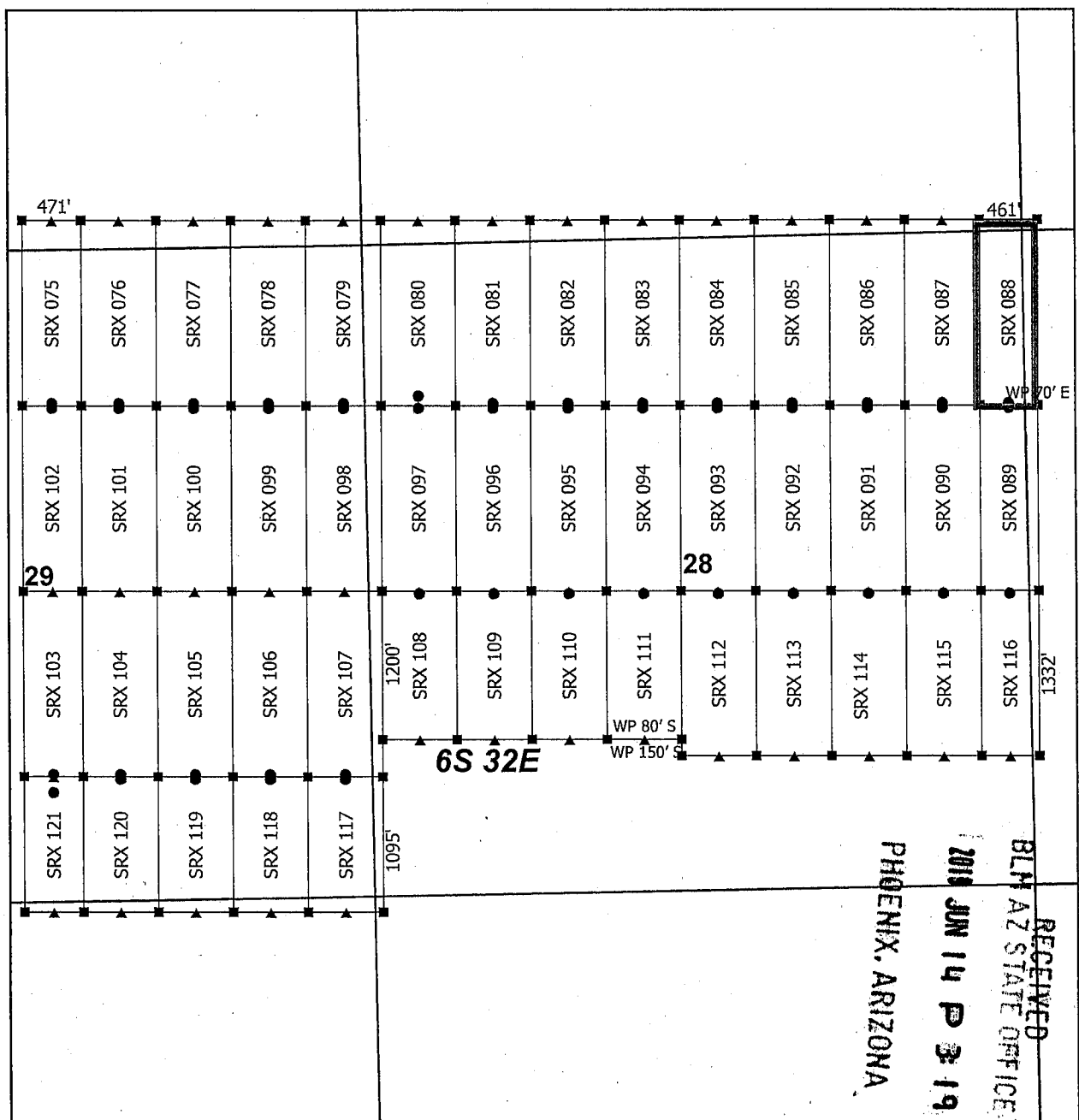
The claim has been monumented in accordance with State and Federal law. Corner, end centers and location monuments are posts, 1-1/2" x 1-1/2" x 5' projecting at least 4' above the ground.

Located, dated and posted on the ground this 15th day of April, 2019.

KENNECOTT EXPLORATION COMPANY


By: Erik Best, its Operating Officer

AMC455438




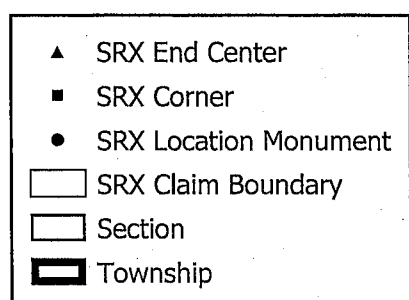
Steeple Rock Claim Block 3, Arizona

Steeple Rock - SRX Lode Mining Claims
T6S and R32E G&SRM
Greenlee County, Arizona
Located April 14 - 26, 2019

Monuments are 1-1/2" by 1-1/2" by 5' Wood Posts projecting at least four feet above the ground. Location Monuments are set 20' inside the Endline along the center of each claim, and are 1500' long X 600' wide unless otherwise depicted and as detailed in the attached Certificate of Location.

TIE POINT: The location monument is tied to the southwest corner of Section 7, Township 7S, Range 32E, G&SRM, Greenlee County, Arizona, its distance as shown on the attached Certificate of Location. Bearings and distance are grid north.

Any overlap onto pre-existing lode claims, or Private Land, is acknowledged as non-locatable, and any overlapping portion is acknowledged as invalid.



Claims Filed By-
Kennecott Exploration Company
2640 West 1700 South
Salt Lake City, UT 84104

AMC455438

When recorded return to:
Kennecott Exploration Company – Land Dept.
2640 West 1700 South
Salt Lake City, UT 84104

RECEIVED
BLM AZ STATE OFFICE
2019 JUN 14 P 3 19
PHOENIX, ARIZONA

ARIZONA NOTICE OF LOCATION
(LODE CLAIM)

NOTICE IS HEREBY GIVEN THAT KENNECOTT EXPLORATION COMPANY, whose mailing address is 2640 West 1700 South, Salt Lake City, Utah 84104 by its undersigned officer, makes this location of the SRX 089 Lode Mining Claim, in Greenlee County, Arizona.

The general course of the claim is from the North to South, and said claim is within the:

<u>Quarter</u>	<u>Section</u>	<u>Township</u>	<u>Range</u>
NE	28	6S	32E
SE	28	6S	32E
NW	27	6S	32E
SW	27	6S	32E

Greenlee County, Arizona, G&SRM.


This claim is 1500 feet in length and 461 feet in width. This Notice of Location is posted on the centerline of the claim. The claim runs from the location monument on which this notice is posted 20 feet in a northerly direction to the North endline, and 1480 feet in a southerly direction to the South endline. The claim boundaries are marked by six monuments, one at each corner and one at the center of each endline. The location monument on which this notice is posted is situated within Section 28, T6S, R32E, Greenlee County, Arizona, G&SRM, and is approximately 15389 feet East and 19975 feet North from the SW corner of Section 7, T7S, R32E, Greenlee County, Arizona, G&SRM. WP NE COR SRX 089 IS 70' E. Any overlaps onto pre-existing lode claims, private or State Land are acknowledged as pre-existing rights and that portion of said overlap is acknowledged as invalid.

The undersigned claims the ground as depicted on the map that is attached to a copy of this Notice of Location filed in the office of the Recorder, Greenlee County, Arizona.

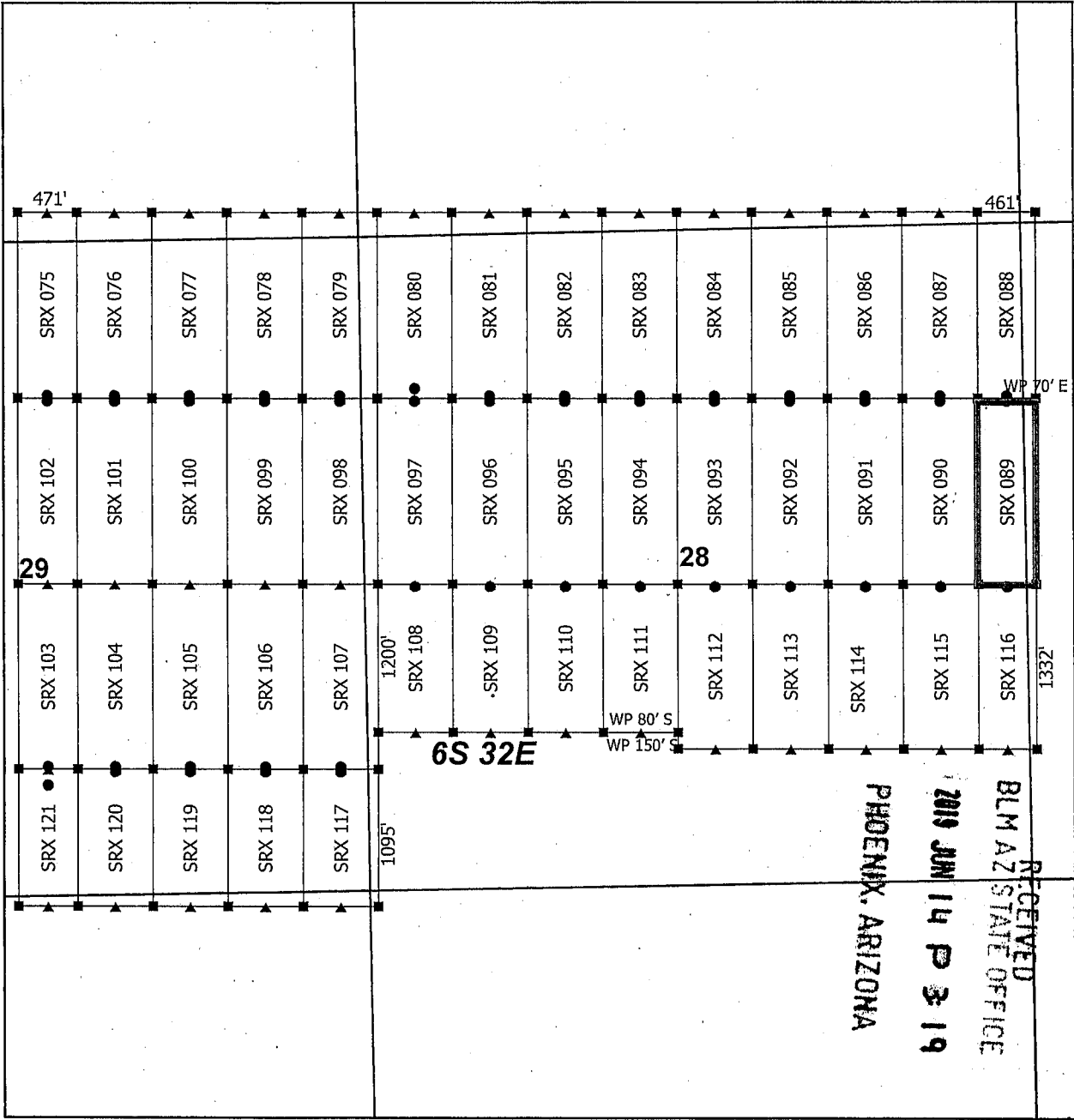
The claim has been monumented in accordance with State and Federal law. Corner, end centers and location monuments are posts, 1-1/2" x 1-1/2" x 5' projecting at least 4' above the ground.

Located, dated and posted on the ground this 15th day of April, 2019.

KENNECOTT EXPLORATION COMPANY


By: Erik Best, its Operating Officer

AMC455439



Steeple Rock Claim Block 3, Arizona

Steeple Rock - SRX Lode Mining Claims
T6S and R32E G&SRM
Greenlee County, Arizona
Located April 14 - 26, 2019

Monuments are 1-1/2" by 1-1/2" by 5' Wood Posts projecting at least four feet above the ground. Location Monuments are set 20' inside the Endline along the center of each claim, and are 1500' long X 600' wide unless otherwise depicted and as detailed in the attached Certificate of Location.

TIE POINT: The location monument is tied to the southwest corner of Section 7, Township 7S, Range 32E, G&SRM, Greenlee County, Arizona, its distance as shown on the attached Certificate of Location. Bearings and distance are grid north.

Any overlap onto pre-existing lode claims, or Private Land, is acknowledged as non-locatable, and any overlapping portion is acknowledged as invalid.

Claims Filed By-
Kennecott Exploration Company
2640 West 1700 South
Salt Lake City, UT 84104

AMC455439

RECEIVED
BLM AZ STATE OFFICE
2019 JUN 14 P 3:20
PHOENIX, ARIZONA

When recorded return to:
Kennecott Exploration Company – Land Dept.
2640 West 1700 South
Salt Lake City, UT 84104

ARIZONA NOTICE OF LOCATION
(LODE CLAIM)

NOTICE IS HEREBY GIVEN THAT KENNECOTT EXPLORATION COMPANY, whose mailing address is 2640 West 1700 South, Salt Lake City, Utah 84104 by its undersigned officer, makes this location of the SRX 090 Lode Mining Claim, in Greenlee County, Arizona.

The general course of the claim is from the North to South, and said claim is within the:

<u>Quarter</u>	<u>Section</u>	<u>Township</u>	<u>Range</u>
NE	28	6S	32E
SE	28	6S	32E

Greenlee County, Arizona, G&SRM.


This claim is 1500 feet in length and 600 feet in width. This Notice of Location is posted on the centerline of the claim. The claim runs from the location monument on which this notice is posted 20 feet in a northerly direction to the North endline, and 1480 feet in a southerly direction to the South endline. The claim boundaries are marked by six monuments, one at each corner and one at the center of each endline. The location monument on which this notice is posted is situated within Section 28, T6S, R32E, Greenlee County, Arizona, G&SRM, and is approximately 14858 feet East and 19975 feet North from the SW corner of Section 7, T7S, R32E, Greenlee County, Arizona, G&SRM. Any overlaps onto pre-existing lode claims, private or State Land are acknowledged as pre-existing rights and that portion of said overlap is acknowledged as invalid.

The undersigned claims the ground as depicted on the map that is attached to a copy of this Notice of Location filed in the office of the Recorder, Greenlee County, Arizona.

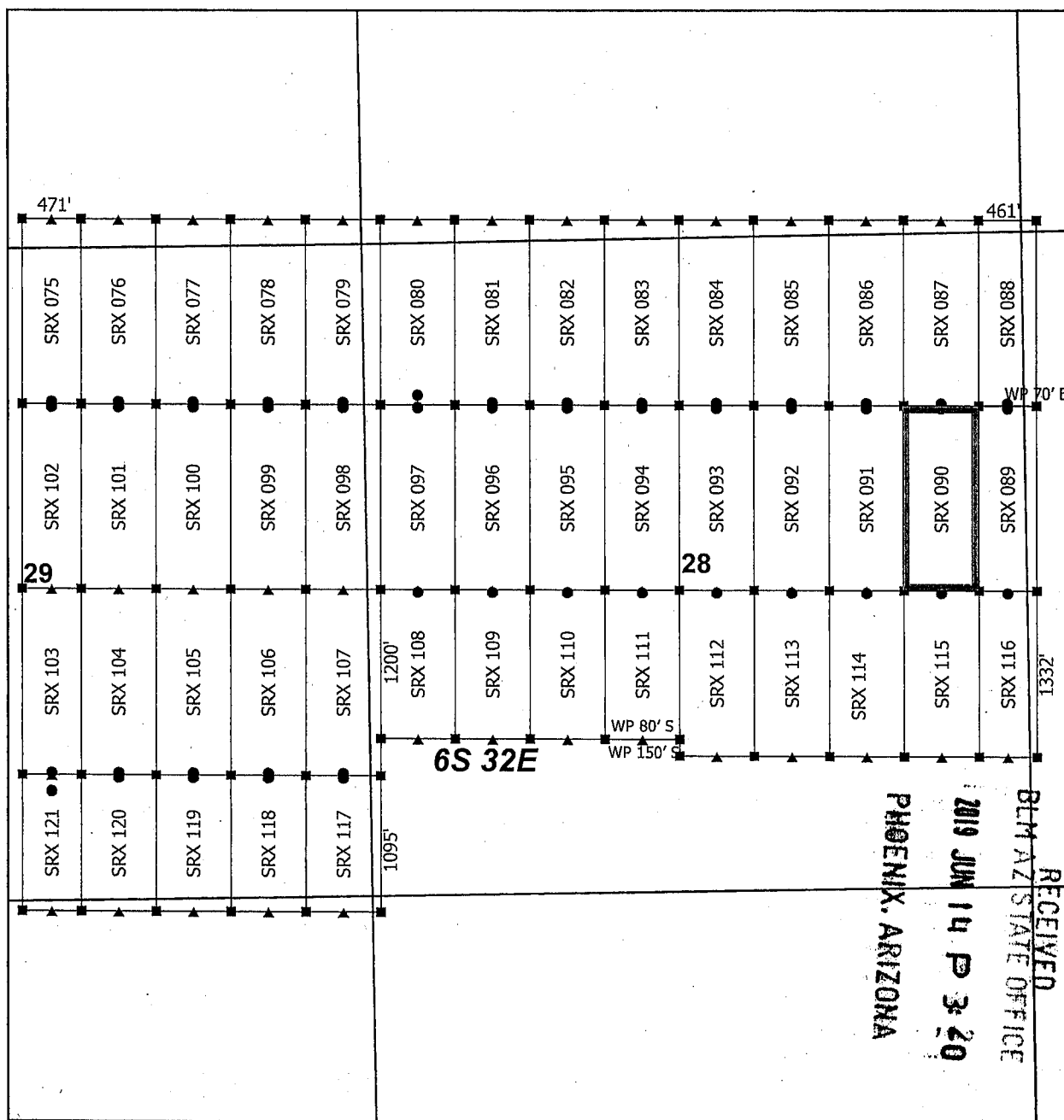
The claim has been monumented in accordance with State and Federal law. Corner, end centers and location monuments are posts, 1-1/2" x 1-1/2" x 5' projecting at least 4' above the ground.

Located, dated and posted on the ground this 15th day of April, 2019.

KENNECOTT EXPLORATION COMPANY


By: Erik Best, its Operating Officer

AMC455440



Steeple Rock Claim Block 3, Arizona

Steeple Rock - SRX Lode Mining Claims
T6S and R32E G&SRM
Greenlee County, Arizona
Located April 14 - 26, 2019

Monuments are 1-1/2" by 1-1/2" by 5' Wood Posts projecting at least four feet above the ground. Location Monuments are set 20' inside the Endline along the center of each claim, and are 1500' long X 600' wide unless otherwise depicted and as detailed in the attached Certificate of Location.

TIE POINT: The location monument is tied to the southwest corner of Section 7, Township 7S, Range 32E, G&SRM, Greenlee County, Arizona, its distance as shown on the attached Certificate of Location. Bearings and distance are grid north.

Any overlap onto pre-existing lode claims, or Private Land, is acknowledged as non-locatable, and any overlapping portion is acknowledged as invalid.

Claims Filed By-
Kennecott Exploration Company
2640 West 1700 South
Salt Lake City, UT 84104

AMC455440

When recorded return to:
Kennecott Exploration Company – Land Dept.
2640 West 1700 South
Salt Lake City, UT 84104

RECEIVED
BLM AZ STATE OFFICE
2019 JUN 14 P 3:20
PHOENIX, ARIZONA

ARIZONA NOTICE OF LOCATION
(LODE CLAIM)

NOTICE IS HEREBY GIVEN THAT KENNECOTT EXPLORATION COMPANY, whose mailing address is 2640 West 1700 South, Salt Lake City, Utah 84104 by its undersigned officer, makes this location of the SRX 091 Lode Mining Claim, in Greenlee County, Arizona.

The general course of the claim is from the North to South, and said claim is within the:

<u>Quarter</u>	<u>Section</u>	<u>Township</u>	<u>Range</u>
NE	28	6S	32E
SE	28	6S	32E

Greenlee County, Arizona, G&SRM.

This claim is 1500 feet in length and 600 feet in width. This Notice of Location is posted on the centerline of the claim. The claim runs from the location monument on which this notice is posted 20 feet in a northerly direction to the North endline, and 1480 feet in a southerly direction to the South endline. The claim boundaries are marked by six monuments, one at each corner and one at the center of each endline. The location monument on which this notice is posted is situated within Section 28, T6S, R32E, Greenlee County, Arizona, G&SRM, and is approximately 14258 feet East and 19975 feet North from the SW corner of Section 7, T7S, R32E, Greenlee County, Arizona, G&SRM. Any overlaps onto pre-existing lode claims, private or State Land are acknowledged as pre-existing rights and that portion of said overlap is acknowledged as invalid.

The undersigned claims the ground as depicted on the map that is attached to a copy of this Notice of Location filed in the office of the Recorder, Greenlee County, Arizona.

The claim has been monumented in accordance with State and Federal law. Corner, end centers and location monuments are posts, 1-1/2" x 1-1/2" x 5' projecting at least 4' above the ground.

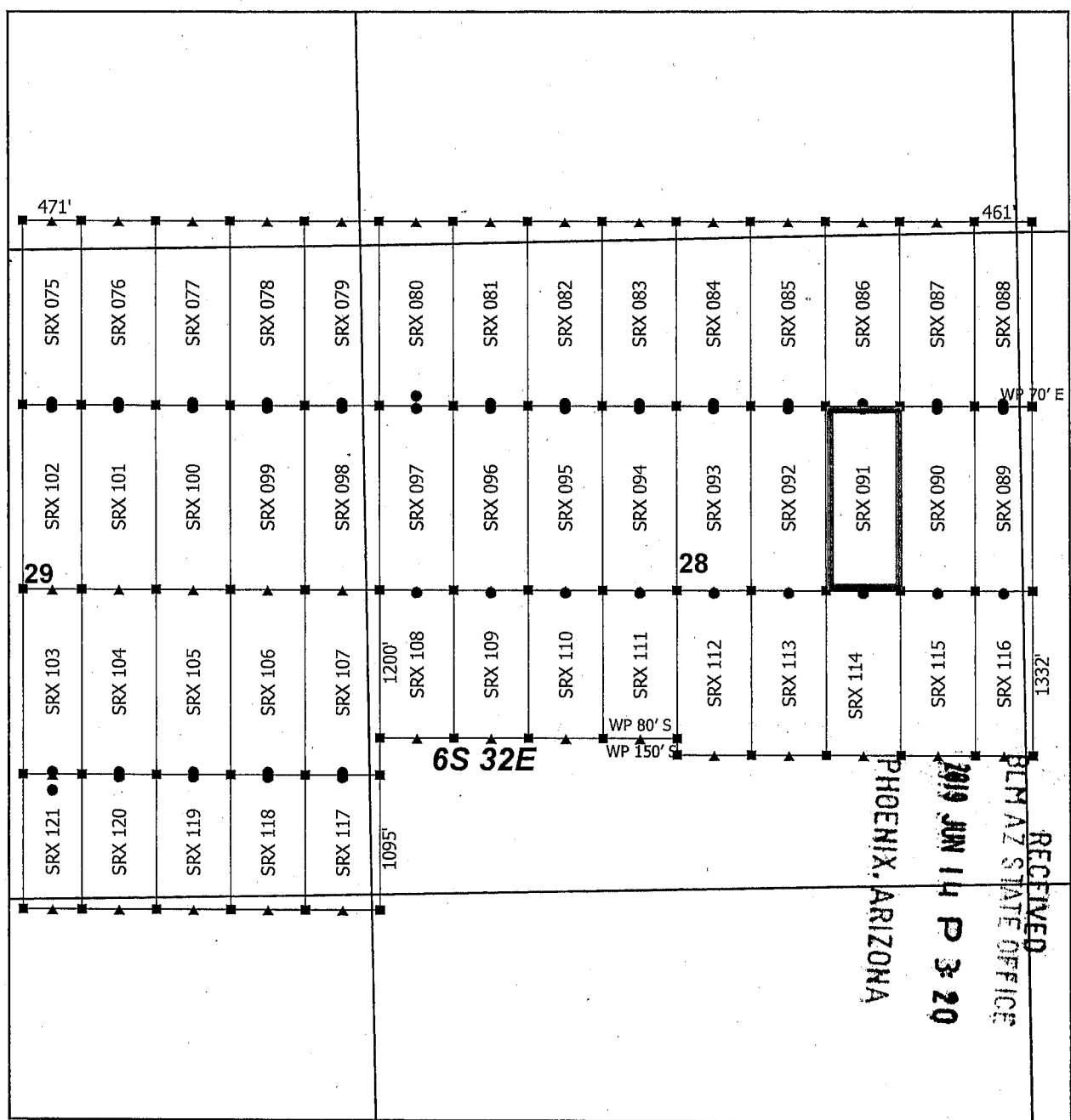
Located, dated and posted on the ground this 15th day of April, 2019.

KENNECOTT EXPLORATION COMPANY


By: Erik Best, its Operating Officer

NEW
RECORD
4485359

AMC4554411




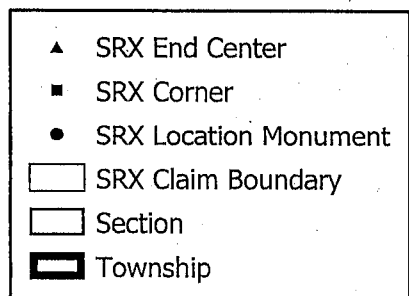
Steeple Rock Claim Block 3, Arizona

Steeple Rock - SRX Lode Mining Claims
T6S and R32E G&SRM
Greenlee County, Arizona
Located April 14 - 26, 2019

Monuments are 1-1/2" by 1-1/2" by 5' Wood Posts projecting at least four feet above the ground. Location Monuments are set 20' inside the Endline along the center of each claim, and are 1500' long X 600' wide unless otherwise depicted and as detailed in the attached Certificate of Location.

TIE POINT: The location monument is tied to the southwest corner of Section 7, Township 7S, Range 32E, G&SRM, Greenlee County, Arizona, its distance as shown on the attached Certificate of Location. Bearings and distance are grid north.

Any overlap onto pre-existing lode claims, or Private Land, is acknowledged as non-locatable, and any overlapping portion is acknowledged as invalid.



Claims Filed By-
Kennecott Exploration Company
2640 West 1700 South
Salt Lake City, UT 84104

AMC4554411

When recorded return to:
Kennecott Exploration Company – Land Dept.
2640 West 1700 South
Salt Lake City, UT 84104

RECEIVED
BLM AZ STATE OFFICE
2019 JUN 14 P 3:20
PHOENIX, ARIZONA

ARIZONA NOTICE OF LOCATION
(LODE CLAIM)

NOTICE IS HEREBY GIVEN THAT KENNECOTT EXPLORATION COMPANY, whose mailing address is 2640 West 1700 South, Salt Lake City, Utah 84104 by its undersigned officer, makes this location of the SRX 092 Lode Mining Claim, in Greenlee County, Arizona.

The general course of the claim is from the North to South, and said claim is within the:

<u>Quarter</u>	<u>Section</u>	<u>Township</u>	<u>Range</u>
NE	28	6S	32E
SE	28	6S	32E

Greenlee County, Arizona, G&SRM.

This claim is 1500 feet in length and 600 feet in width. This Notice of Location is posted on the centerline of the claim. The claim runs from the location monument on which this notice is posted 20 feet in a northerly direction to the North endline, and 1480 feet in a southerly direction to the South endline. The claim boundaries are marked by six monuments, one at each corner and one at the center of each endline. The location monument on which this notice is posted is situated within Section 28, T6S, R32E, Greenlee County, Arizona, G&SRM, and is approximately 13658 feet East and 19975 feet North from the SW corner of Section 7, T7S, R32E, Greenlee County, Arizona, G&SRM. Any overlaps onto pre-existing lode claims, private or State Land are acknowledged as pre-existing rights and that portion of said overlap is acknowledged as invalid.

The undersigned claims the ground as depicted on the map that is attached to a copy of this Notice of Location filed in the office of the Recorder, Greenlee County, Arizona.

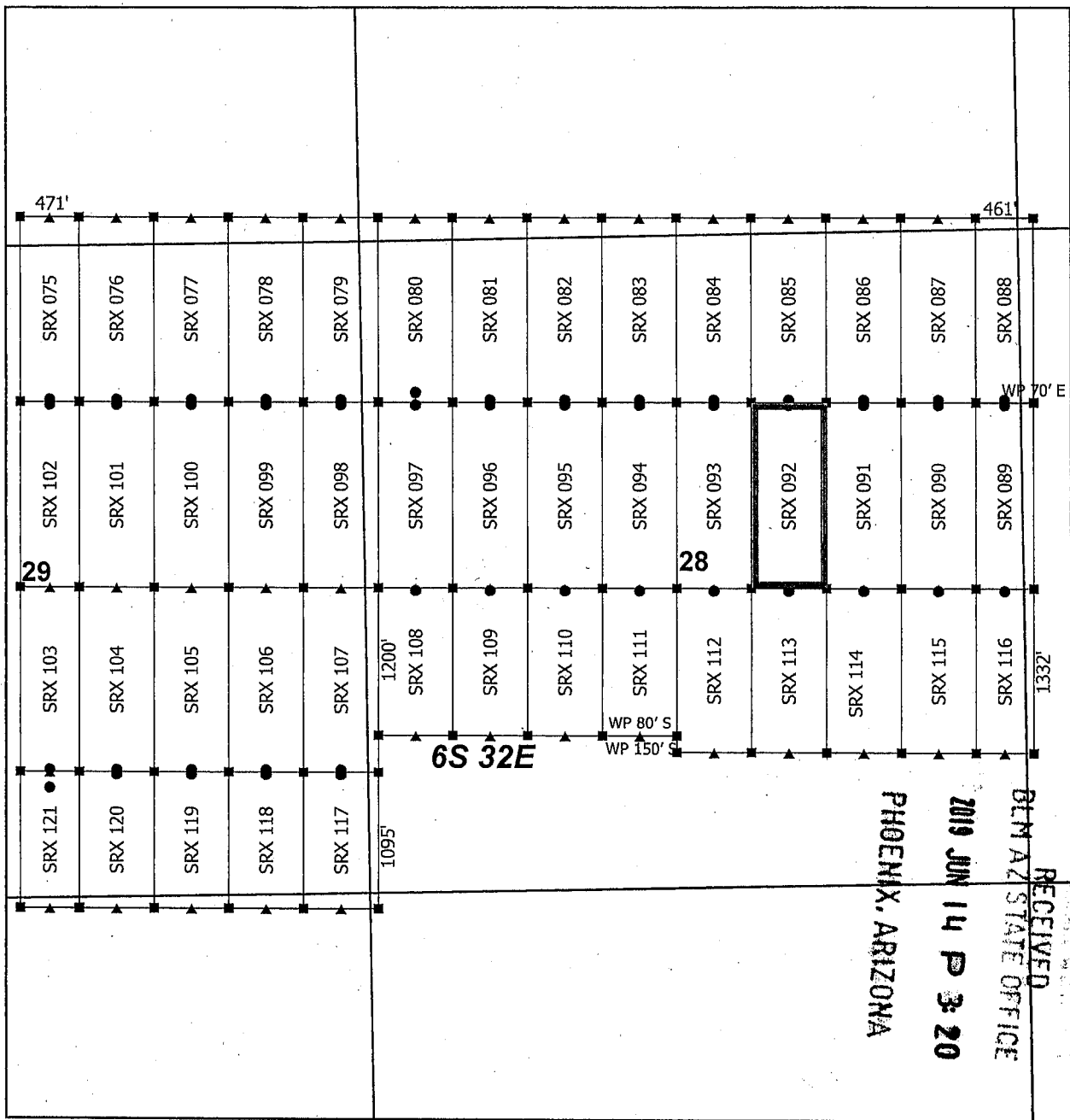
The claim has been monumented in accordance with State and Federal law. Corner, end centers and location monuments are posts, 1-1/2" x 1-1/2" x 5' projecting at least 4' above the ground.

Located, dated and posted on the ground this 15th day of April, 2019.

KENNECOTT EXPLORATION COMPANY


By: Erik Best, its Operating Officer

AMC455442



Steeple Rock Claim Block 3, Arizona

Steeple Rock - SRX Lode Mining Claims
T6S and R32E G&SRM
Greenlee County, Arizona
Located April 14 - 26, 2019

Monuments are 1-1/2" by 1-1/2" by 5' Wood Posts projecting at least four feet above the ground. Location Monuments are set 20' inside the Endline along the center of each claim, and are 1500' long X 600' wide unless otherwise depicted and as detailed in the attached Certificate of Location.

TIE POINT: The location monument is tied to the southwest corner of Section 7, Township 7S, Range 32E, G&SRM, Greenlee County, Arizona, its distance as shown on the attached Certificate of Location. Bearings and distance are grid north.

Any overlap onto pre-existing lode claims, or Private Land, is acknowledged as non-locatable, and any overlapping portion is acknowledged as invalid.

Claims Filed By-
Kennecott Exploration Company
2640 West 1700 South
Salt Lake City, UT 84104

AMC455442

When recorded return to:
Kennecott Exploration Company – Land Dept.
2640 West 1700 South
Salt Lake City, UT 84104

RECEIVED
BLM AZ STATE OFFICE
2019 JUN 14 P 3:20
PHOENIX, ARIZONA

ARIZONA NOTICE OF LOCATION
(LODE CLAIM)

NOTICE IS HEREBY GIVEN THAT KENNECOTT EXPLORATION COMPANY, whose mailing address is 2640 West 1700 South, Salt Lake City, Utah 84104 by its undersigned officer, makes this location of the SRX 093 Lode Mining Claim, in Greenlee County, Arizona.

The general course of the claim is from the North to South, and said claim is within the:

<u>Quarter</u>	<u>Section</u>	<u>Township</u>	<u>Range</u>
NE	28	6S	32E
SE	28	6S	32E
NW	28	6S	32E
SW	28	6S	32E

Greenlee County, Arizona, G&SRM.

This claim is 1500 feet in length and 600 feet in width. This Notice of Location is posted on the centerline of the claim. The claim runs from the location monument on which this notice is posted 20 feet in a northerly direction to the North endline, and 1480 feet in a southerly direction to the South endline. The claim boundaries are marked by six monuments, one at each corner and one at the center of each endline. The location monument on which this notice is posted is situated within Section 28, T6S, R32E, Greenlee County, Arizona, G&SRM, and is approximately 13058 feet East and 19975 feet North from the SW corner of Section 7, T7S, R32E, Greenlee County, Arizona, G&SRM. Any overlaps onto pre-existing lode claims, private or State Land are acknowledged as pre-existing rights and that portion of said overlap is acknowledged as invalid.

The undersigned claims the ground as depicted on the map that is attached to a copy of this Notice of Location filed in the office of the Recorder, Greenlee County, Arizona.

The claim has been monumented in accordance with State and Federal law. Corner, end centers and location monuments are posts, 1-1/2" x 1-1/2" x 5' projecting at least 4' above the ground.

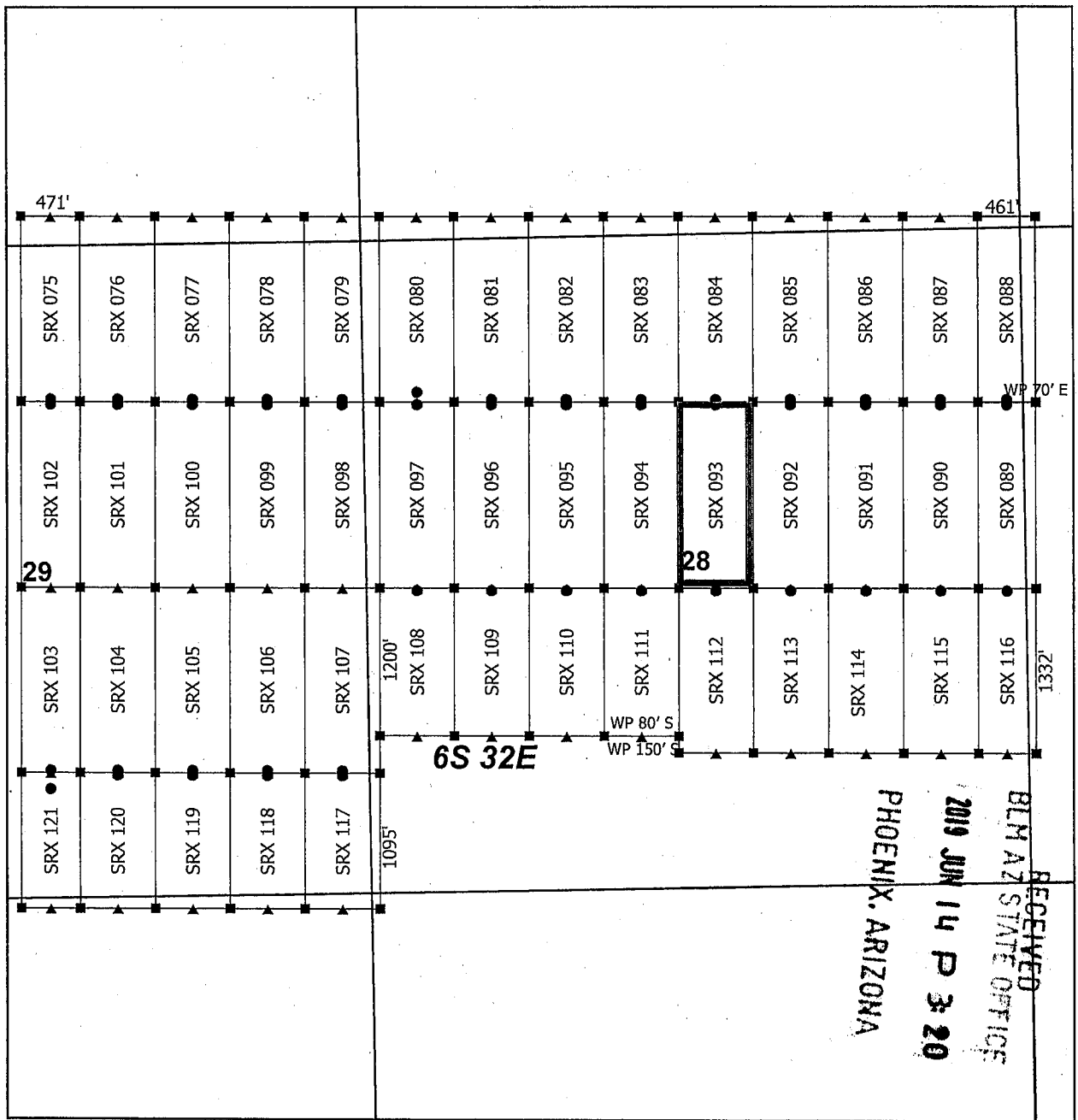
Located, dated and posted on the ground this 15th day of April, 2019.

KENNECOTT EXPLORATION COMPANY



By: Erik Best, its Operating Officer

AMC455443



Steeple Rock Claim Block 3, Arizona

Steeple Rock - SRX Lode Mining Claims
T6S and R32E G&SRM
Greenlee County, Arizona
Located April 14 - 26, 2019

Monuments are 1-1/2" by 1-1/2" by 5' Wood Posts projecting at least four feet above the ground. Location Monuments are set 20' inside the Endline along the center of each claim, and are 1500' long X 600' wide unless otherwise depicted and as detailed in the attached Certificate of Location.

TIE POINT: The location monument is tied to the southwest corner of Section 7, Township 7S, Range 32E, G&SRM, Greenlee County, Arizona, its distance as shown on the attached Certificate of Location. Bearings and distance are grid north.

Any overlap onto pre-existing lode claims, or Private Land, is acknowledged as non-locatable, and any overlapping portion is acknowledged as invalid.

Claims Filed By-
Kennecott Exploration Company
2640 West 1700 South
Salt Lake City, UT 84104

AMC455443

When recorded return to:
Kennecott Exploration Company – Land Dept.
2640 West 1700 South
Salt Lake City, UT 84104

RECEIVED
BLM AZ STATE OFFICE
2019 JUN 14 P 3:20
PHOENIX, ARIZONA

ARIZONA NOTICE OF LOCATION
(LODE CLAIM)

NOTICE IS HEREBY GIVEN THAT KENNECOTT EXPLORATION COMPANY, whose mailing address is 2640 West 1700 South, Salt Lake City, Utah 84104 by its undersigned officer, makes this location of the SRX 094 Lode Mining Claim, in Greenlee County, Arizona.

The general course of the claim is from the North to South, and said claim is within the:

<u>Quarter</u>	<u>Section</u>	<u>Township</u>	<u>Range</u>
NW	28	6S	32E
SW	28	6S	32E

Greenlee County, Arizona, G&SRM.

This claim is 1500 feet in length and 600 feet in width. This Notice of Location is posted on the centerline of the claim. The claim runs from the location monument on which this notice is posted 20 feet in a northerly direction to the North endline, and 1480 feet in a southerly direction to the South endline. The claim boundaries are marked by six monuments, one at each corner and one at the center of each endline. The location monument on which this notice is posted is situated within Section 28, T6S, R32E, Greenlee County, Arizona, G&SRM, and is approximately 12458 feet East and 19975 feet North from the SW corner of Section 7, T7S, R32E, Greenlee County, Arizona, G&SRM. Any overlaps onto pre-existing lode claims, private or State Land are acknowledged as pre-existing rights and that portion of said overlap is acknowledged as invalid.

The undersigned claims the ground as depicted on the map that is attached to a copy of this Notice of Location filed in the office of the Recorder, Greenlee County, Arizona.

The claim has been monumented in accordance with State and Federal law. Corner, end centers and location monuments are posts, 1-1/2" x 1-1/2" x 5' projecting at least 4' above the ground.

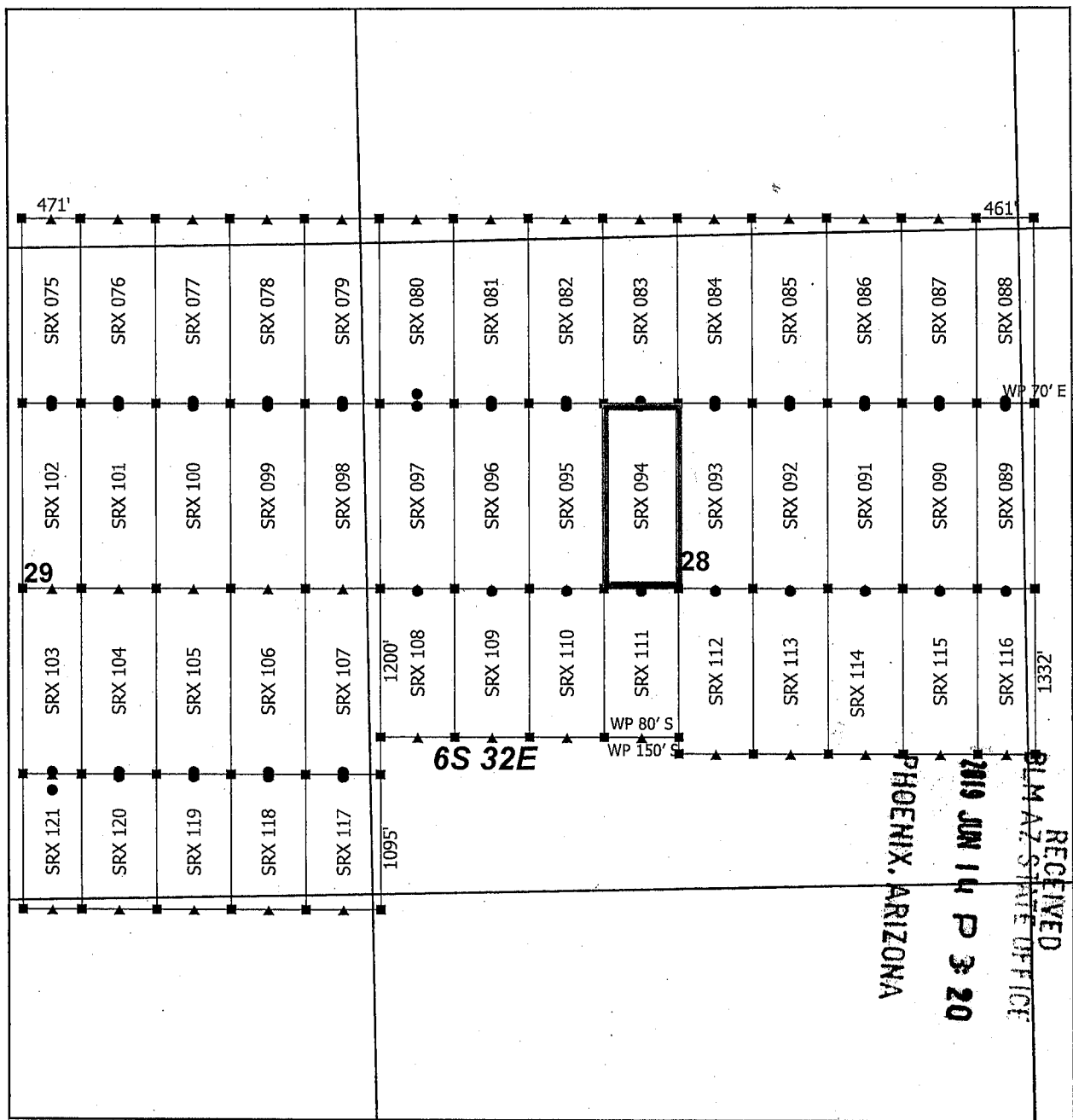
Located, dated and posted on the ground this 15th day of April, 2019.

KENNECOTT EXPLORATION COMPANY



By: Erik Best, its Operating Officer

AMC 455444



Steeple Rock Claim Block 3, Arizona

Steeple Rock - SRX Lode Mining Claims
T6S and R32E G&SRM
Greenlee County, Arizona
Located April 14 - 26, 2019

Monuments are 1-1/2" by 1-1/2" by 5' Wood Posts projecting at least four feet above the ground. Location Monuments are set 20' inside the Endline along the center of each claim, and are 1500' long X 600' wide unless otherwise depicted and as detailed in the attached Certificate of Location.

TIE POINT: The location monument is tied to the southwest corner of Section 7, Township 7S, Range 32E, G&SRM, Greenlee County, Arizona, its distance as shown on the attached Certificate of Location. Bearings and distance are grid north.

Any overlap onto pre-existing lode claims, or Private Land, is acknowledged as non-locatable, and any overlapping portion is acknowledged as invalid.

Claims Filed By-
Kennecott Exploration Company
2640 West 1700 South
Salt Lake City, UT 84104

AMC455444

When recorded return to:
Kennecott Exploration Company – Land Dept.
2640 West 1700 South
Salt Lake City, UT 84104

RECEIVED
BLM AZ STATE OFFICE
2019 JUN 14 P 3:20
PHOENIX, ARIZONA

ARIZONA NOTICE OF LOCATION
(LODE CLAIM)

NOTICE IS HEREBY GIVEN THAT KENNECOTT EXPLORATION COMPANY, whose mailing address is 2640 West 1700 South, Salt Lake City, Utah 84104 by its undersigned officer, makes this location of the SRX 095 Lode Mining Claim, in Greenlee County, Arizona.

The general course of the claim is from the North to South, and said claim is within the:

<u>Quarter</u>	<u>Section</u>	<u>Township</u>	<u>Range</u>
NW	28	6S	32E
SW	28	6S	32E

Greenlee County, Arizona, G&SRM.


This claim is 1500 feet in length and 600 feet in width. This Notice of Location is posted on the centerline of the claim. The claim runs from the location monument on which this notice is posted 20 feet in a northerly direction to the North endline, and 1480 feet in a southerly direction to the South endline. The claim boundaries are marked by six monuments, one at each corner and one at the center of each endline. The location monument on which this notice is posted is situated within Section 28, T6S, R32E, Greenlee County, Arizona, G&SRM, and is approximately 11858 feet East and 19975 feet North from the SW corner of Section 7, T7S, R32E, Greenlee County, Arizona, G&SRM. Any overlaps onto pre-existing lode claims, private or State Land are acknowledged as pre-existing rights and that portion of said overlap is acknowledged as invalid.

The undersigned claims the ground as depicted on the map that is attached to a copy of this Notice of Location filed in the office of the Recorder, Greenlee County, Arizona.

The claim has been monumented in accordance with State and Federal law. Corner, end centers and location monuments are posts, 1-1/2" x 1-1/2" x 5' projecting at least 4' above the ground.

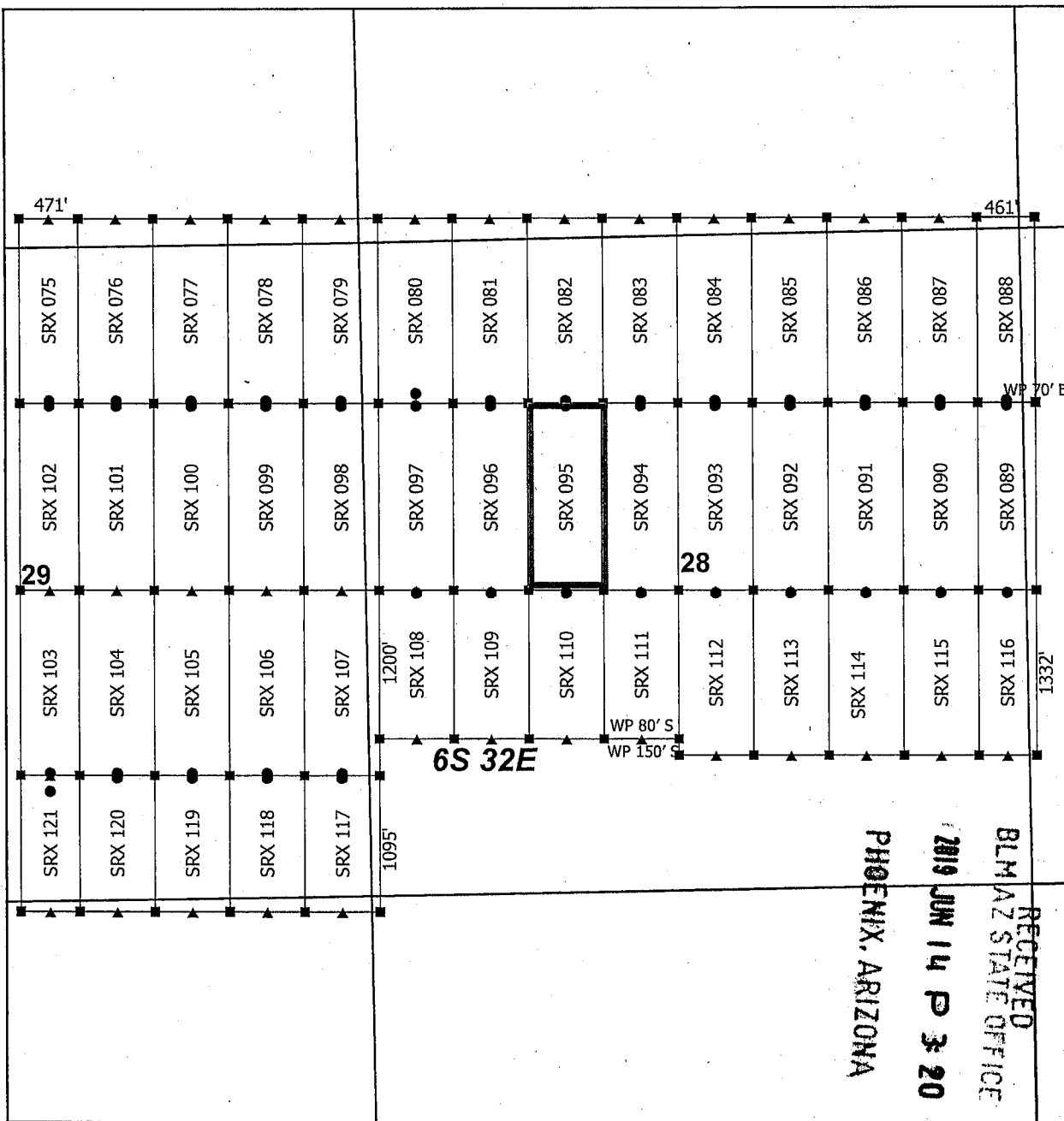
Located, dated and posted on the ground this 15th day of April, 2019.

KENNECOTT EXPLORATION COMPANY


By: Erik Best, its Operating Officer

AMC455445

AMC455445

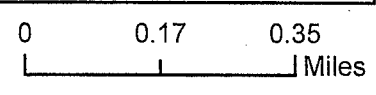


Steeple Rock Claim Block 3, Arizona



Steeple Rock - SRX Lode Mining Claims
T6S and R32E G&SRM
Greenlee County, Arizona
Located April 14 - 26, 2019

- ▲ SRX End Center
- SRX Corner
- SRX Location Monument
- SRX Claim Boundary
- Section
- ▭ Township



Monuments are 1-1/2" by 1-1/2" by 5' Wood Posts projecting at least four feet above the ground. Location Monuments are set 20' inside the Endline along the center of each claim, and are 1500' long X 600' wide unless otherwise depicted and as detailed in the attached Certificate of Location.

TIE POINT: The location monument is tied to the southwest corner of Section 7, Township 7S, Range 32E, G&SRM, Greenlee County, Arizona, its distance as shown on the attached Certificate of Location. Bearings and distance are grid north.

Any overlap onto pre-existing lode claims, or Private Land, is acknowledged as non-locatable, and any overlapping portion is acknowledged as invalid.

Claims Filed By-
Kennecott Exploration Company
2640 West 1700 South
Salt Lake City, UT 84104

When recorded return to:
Kennecott Exploration Company – Land Dept.
2640 West 1700 South
Salt Lake City, UT 84104

RECEIVED
BLM AZ STATE OFFICE
2019 JUN 14 P 3:20
PHOENIX, ARIZONA

ARIZONA NOTICE OF LOCATION
(LODE CLAIM)

NOTICE IS HEREBY GIVEN THAT KENNECOTT EXPLORATION COMPANY, whose mailing address is 2640 West 1700 South, Salt Lake City, Utah 84104 by its undersigned officer, makes this location of the SRX 096 Lode Mining Claim, in Greenlee County, Arizona.

The general course of the claim is from the North to South, and said claim is within the:

<u>Quarter</u>	<u>Section</u>	<u>Township</u>	<u>Range</u>
NW	28	6S	32E
SW	28	6S	32E

Greenlee County, Arizona, G&SRM.


This claim is 1500 feet in length and 600 feet in width. This Notice of Location is posted on the centerline of the claim. The claim runs from the location monument on which this notice is posted 20 feet in a northerly direction to the North endline, and 1480 feet in a southerly direction to the South endline. The claim boundaries are marked by six monuments, one at each corner and one at the center of each endline. The location monument on which this notice is posted is situated within Section 28, T6S, R32E, Greenlee County, Arizona, G&SRM, and is approximately 11258 feet East and 19975 feet North from the SW corner of Section 7, T7S, R32E, Greenlee County, Arizona, G&SRM. Any overlaps onto pre-existing lode claims, private or State Land are acknowledged as pre-existing rights and that portion of said overlap is acknowledged as invalid.

The undersigned claims the ground as depicted on the map that is attached to a copy of this Notice of Location filed in the office of the Recorder, Greenlee County, Arizona.

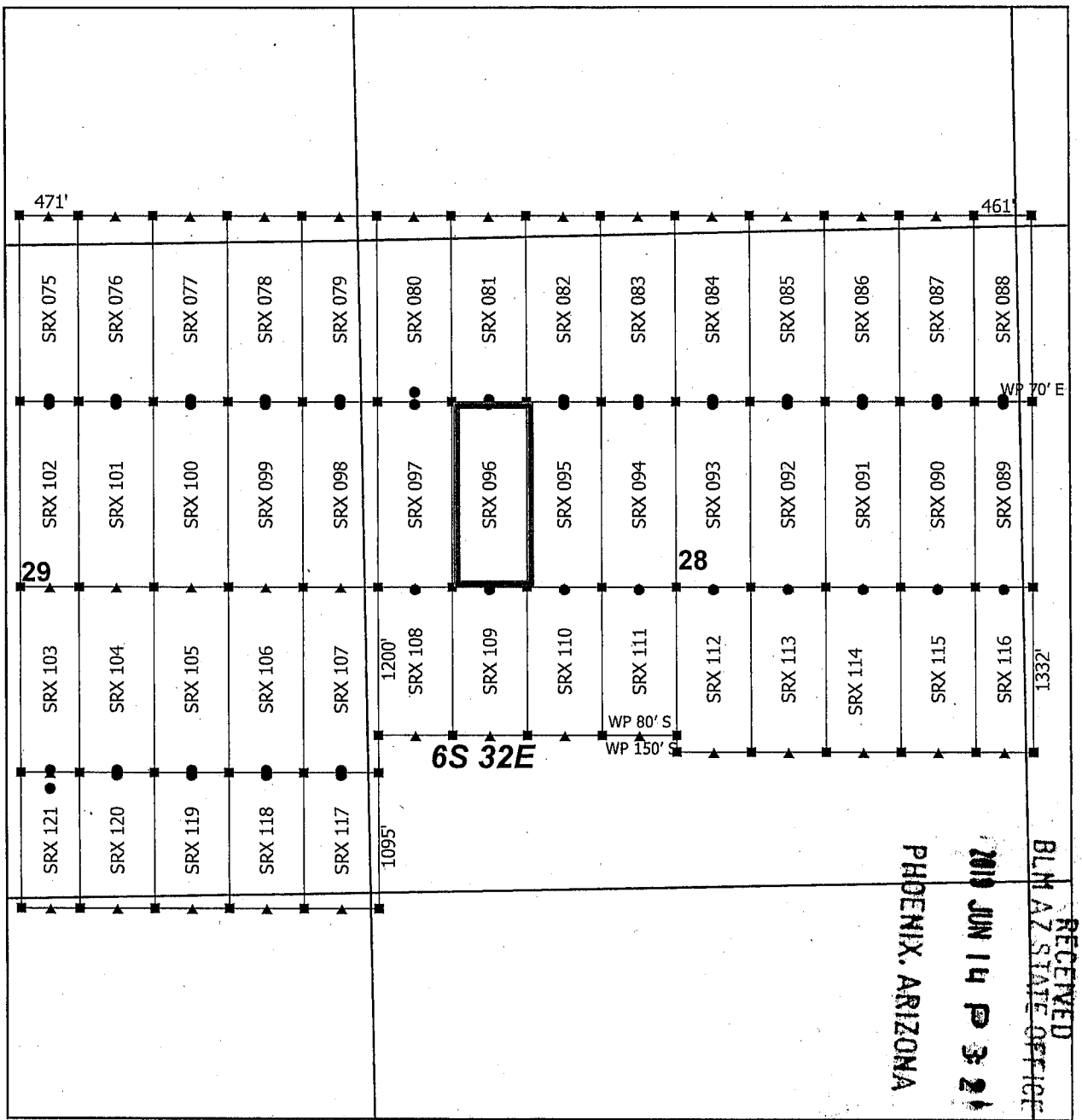
The claim has been monumented in accordance with State and Federal law. Corner, end centers and location monuments are posts, 1-1/2" x 1-1/2" x 5' projecting at least 4' above the ground.

Located, dated and posted on the ground this 15th day of April, 2019.

KENNECOTT EXPLORATION COMPANY


By: Erik Best, its Operating Officer

AMC455446



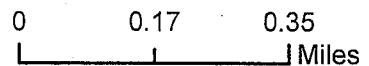
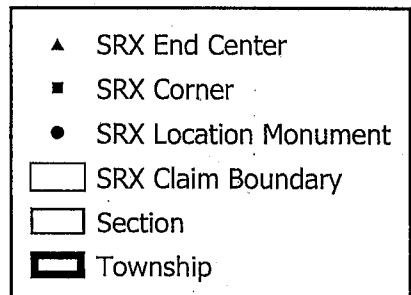
Steeple Rock Claim Block 3, Arizona

Steeple Rock - SRX Lode Mining Claims
T6S and R32E G&SRM
Greenlee County, Arizona
Located April 14 - 26, 2019

Monuments are 1-1/2" by 1-1/2" by 5' Wood Posts projecting at least four feet above the ground. Location Monuments are set 20' inside the Endline along the center of each claim, and are 1500' long X 600' wide unless otherwise depicted and as detailed in the attached Certificate of Location.

TIE POINT: The location monument is tied to the southwest corner of Section 7, Township 7S, Range 32E, G&SRM, Greenlee County, Arizona, its distance as shown on the attached Certificate of Location. Bearings and distance are grid north.

Any overlap onto pre-existing lode claims, or Private Land, is acknowledged as non-locatable, and any overlapping portion is acknowledged as invalid.



Claims Filed By-
Kennecott Exploration Company
2640 West 1700 South
Salt Lake City, UT 84104

AMC455446

When recorded return to:
Kennecott Exploration Company – Land Dept.
2640 West 1700 South
Salt Lake City, UT 84104

RECEIVED
BLM AZ STATE OFFICE
2019 JUN 14 P 3:21
PHOENIX, ARIZONA

ARIZONA NOTICE OF LOCATION
(LODE CLAIM)

NOTICE IS HEREBY GIVEN THAT KENNECOTT EXPLORATION COMPANY, whose mailing address is 2640 West 1700 South, Salt Lake City, Utah 84104 by its undersigned officer, makes this location of the SRX 097 Lode Mining Claim, in Greenlee County, Arizona.

The general course of the claim is from the North to South, and said claim is within the:

<u>Quarter</u>	<u>Section</u>	<u>Township</u>	<u>Range</u>
NW	28	6S	32E
SW	28	6S	32E

Greenlee County, Arizona, G&SRM.


This claim is 1500 feet in length and 600 feet in width. This Notice of Location is posted on the centerline of the claim. The claim runs from the location monument on which this notice is posted 20 feet in a northerly direction to the North endline, and 1480 feet in a southerly direction to the South endline. The claim boundaries are marked by six monuments, one at each corner and one at the center of each endline. The location monument on which this notice is posted is situated within Section 28, T6S, R32E, Greenlee County, Arizona, G&SRM, and is approximately 10658 feet East and 19975 feet North from the SW corner of Section 7, T7S, R32E, Greenlee County, Arizona, G&SRM. Any overlaps onto pre-existing lode claims, private or State Land are acknowledged as pre-existing rights and that portion of said overlap is acknowledged as invalid.

The undersigned claims the ground as depicted on the map that is attached to a copy of this Notice of Location filed in the office of the Recorder, Greenlee County, Arizona.

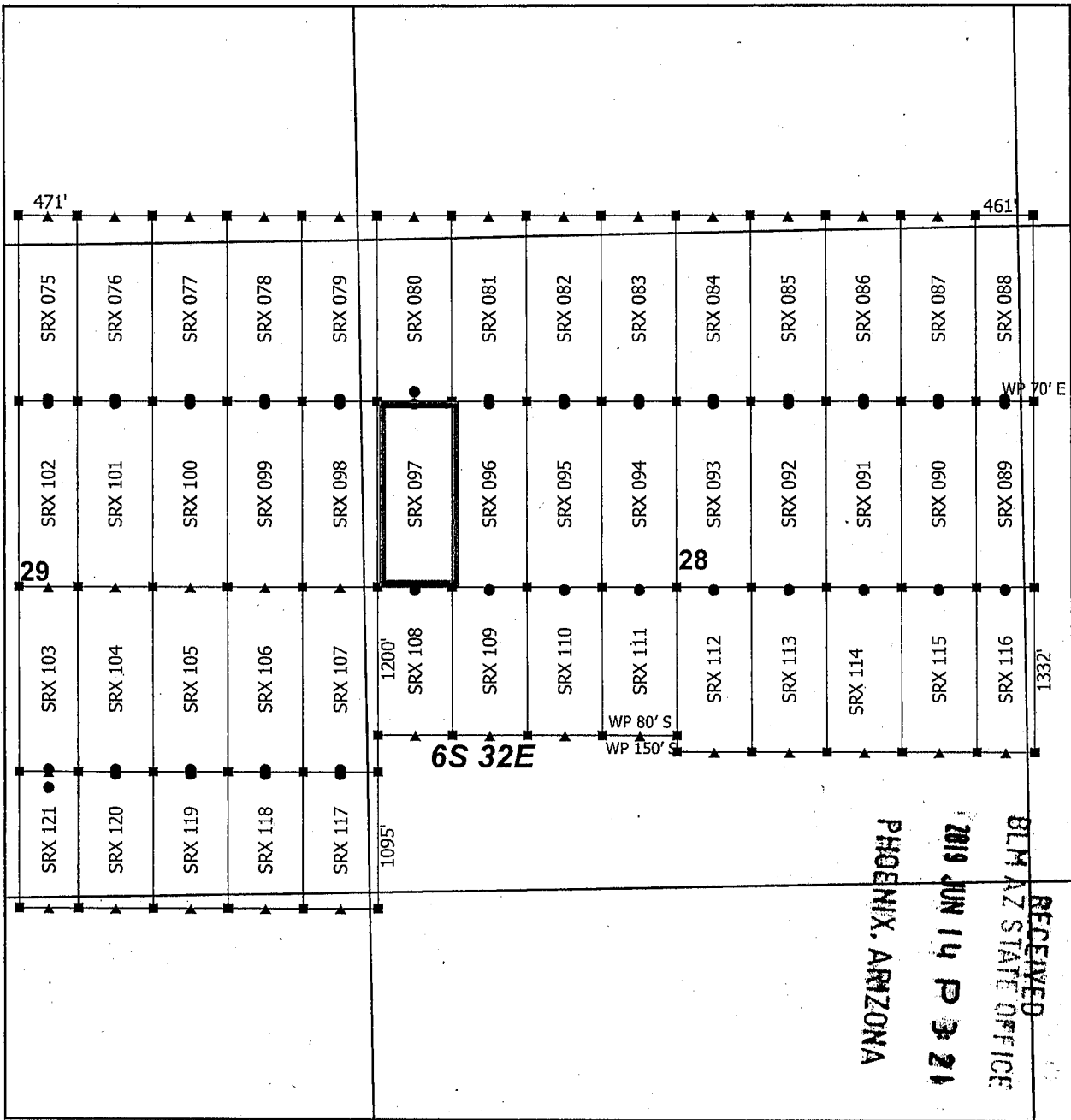
The claim has been monumented in accordance with State and Federal law. Corner, end centers and location monuments are posts, 1-1/2" x 1-1/2" x 5' projecting at least 4' above the ground.

Located, dated and posted on the ground this 15th day of April, 2019.

KENNECOTT EXPLORATION COMPANY


By: Erik Best, its Operating Officer

AMC455447



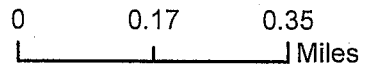
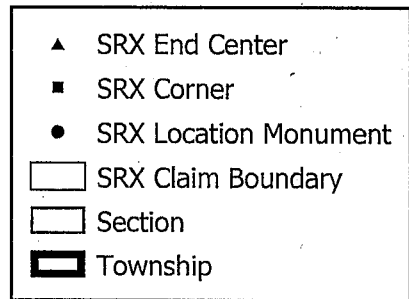
Steeple Rock Claim Block 3, Arizona

Steeple Rock - SRX Lode Mining Claims
T6S and R32E G&SRM
Greenlee County, Arizona
Located April 14 - 26, 2019

Monuments are 1-1/2" by 1-1/2" by 5' Wood Posts projecting at least four feet above the ground. Location Monuments are set 20' inside the Endline along the center of each claim, and are 1500' long X 600' wide unless otherwise depicted and as detailed in the attached Certificate of Location.

TIE POINT: The location monument is tied to the southwest corner of Section 7, Township 7S, Range 32E, G&SRM, Greenlee County, Arizona, its distance as shown on the attached Certificate of Location. Bearings and distance are grid north.

Any overlap onto pre-existing lode claims, or Private Land, is acknowledged as non-locatable, and any overlapping portion is acknowledged as invalid.



Claims Filed By-
Kennecott Exploration Company
2640 West 1700 South
Salt Lake City, UT 84104

AMC455447

When recorded return to:
Kennecott Exploration Company – Land Dept.
2640 West 1700 South
Salt Lake City, UT 84104

RECEIVED
BLM AZ STATE OFFICE
2019 JUN 14 P 3:21
PHOENIX, ARIZONA

ARIZONA NOTICE OF LOCATION
(LODE CLAIM)

NOTICE IS HEREBY GIVEN THAT KENNECOTT EXPLORATION COMPANY, whose mailing address is 2640 West 1700 South, Salt Lake City, Utah 84104 by its undersigned officer, makes this location of the SRX 098 Lode Mining Claim, in Greenlee County, Arizona.

The general course of the claim is from the North to South, and said claim is within the:

<u>Quarter</u>	<u>Section</u>	<u>Township</u>	<u>Range</u>
NE	29	6S	32E
SE	29	6S	32E
NW	28	6S	32E
SW	28	6S	32E

Greenlee County, Arizona, G&SRM.


This claim is 1500 feet in length and 600 feet in width. This Notice of Location is posted on the centerline of the claim. The claim runs from the location monument on which this notice is posted 20 feet in a northerly direction to the North endline, and 1480 feet in a southerly direction to the South endline. The claim boundaries are marked by six monuments, one at each corner and one at the center of each endline. The location monument on which this notice is posted is situated within Section 29, T6S, R32E, Greenlee County, Arizona, G&SRM, and is approximately 10058 feet East and 19975 feet North from the SW corner of Section 7, T7S, R32E, Greenlee County, Arizona, G&SRM. Any overlaps onto pre-existing lode claims, private or State Land are acknowledged as pre-existing rights and that portion of said overlap is acknowledged as invalid.

The undersigned claims the ground as depicted on the map that is attached to a copy of this Notice of Location filed in the office of the Recorder, Greenlee County, Arizona.

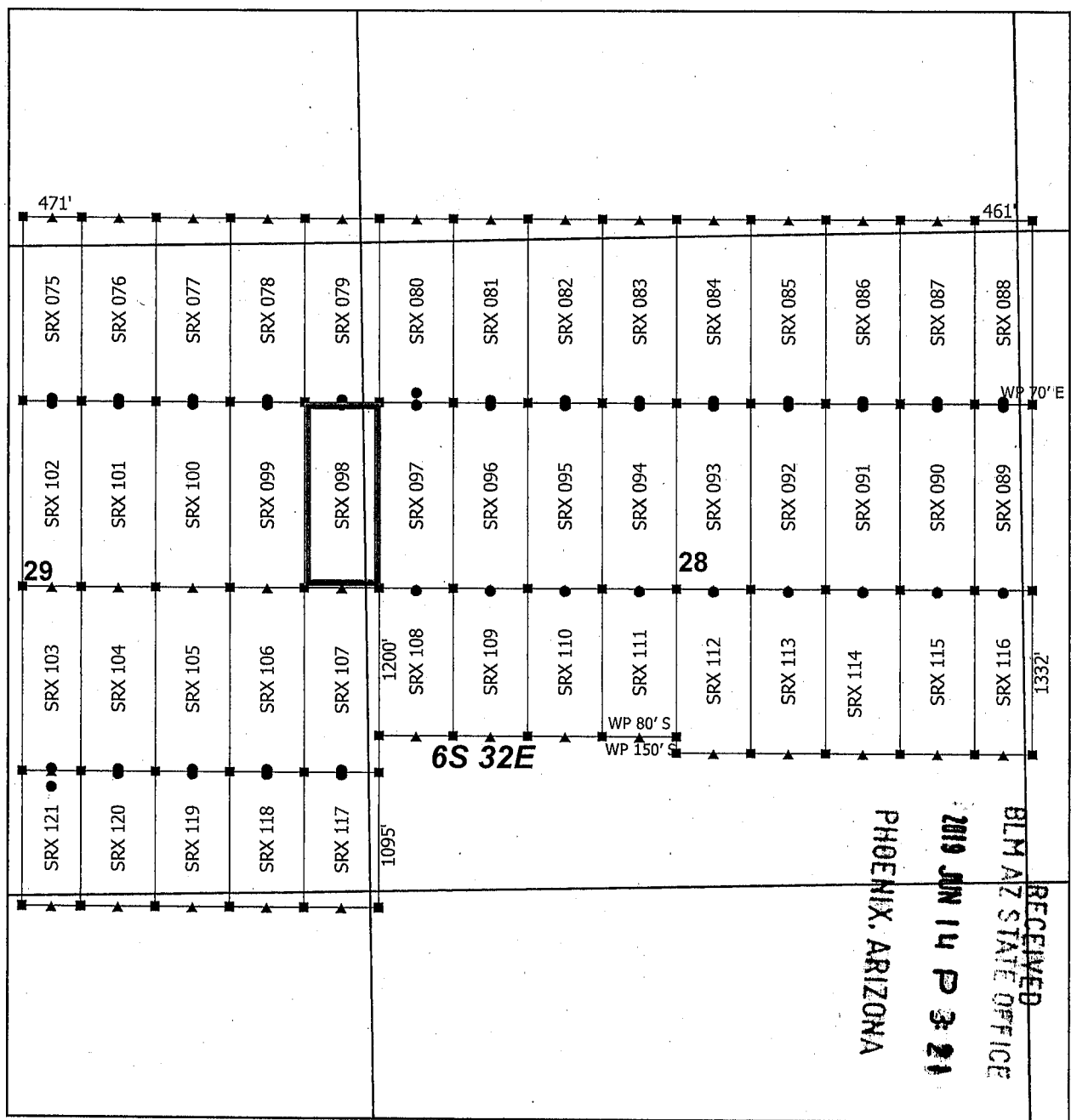
The claim has been monumented in accordance with State and Federal law. Corner, end centers and location monuments are posts, 1-1/2" x 1-1/2" x 5' projecting at least 4' above the ground.

Located, dated and posted on the ground this 15th day of April, 2019.

KENNECOTT EXPLORATION COMPANY


By: Erik Best, its Operating Officer

AMC 455448



Steeple Rock Claim Block 3, Arizona

Steeple Rock - SRX Lode Mining Claims
T6S and R32E G&SRM
Greenlee County, Arizona
Located April 14 - 26, 2019

Monuments are 1-1/2" by 1-1/2" by 5' Wood Posts projecting at least four feet above the ground. Location Monuments are set 20' inside the Endline along the center of each claim, and are 1500' long X 600' wide unless otherwise depicted and as detailed in the attached Certificate of Location.

TIE POINT: The location monument is tied to the southwest corner of Section 7, Township 7S, Range 32E, G&SRM, Greenlee County, Arizona, its distance as shown on the attached Certificate of Location. Bearings and distance are grid north.

Any overlap onto pre-existing lode claims, or Private Land, is acknowledged as non-locatable, and any overlapping portion is acknowledged as invalid.

Claims Filed By-
Kennecott Exploration Company
2640 West 1700 South
Salt Lake City, UT 84104

AMC455448

When recorded return to:
Kennecott Exploration Company – Land Dept.
2640 West 1700 South
Salt Lake City, UT 84104

RECEIVED
BLM AZ STATE OFFICE
2019 JUN 14 P 3 21
PHOENIX, ARIZONA

ARIZONA NOTICE OF LOCATION
(LODE CLAIM)

NOTICE IS HEREBY GIVEN THAT KENNECOTT EXPLORATION COMPANY, whose mailing address is 2640 West 1700 South, Salt Lake City, Utah 84104 by its undersigned officer, makes this location of the SRX 099 Lode Mining Claim, in Greenlee County, Arizona.

The general course of the claim is from the North to South, and said claim is within the:

<u>Quarter</u>	<u>Section</u>	<u>Township</u>	<u>Range</u>
NE	29	6S	32E
SE	29	6S	32E

Greenlee County, Arizona, G&SRM.


This claim is 1500 feet in length and 600 feet in width. This Notice of Location is posted on the centerline of the claim. The claim runs from the location monument on which this notice is posted 20 feet in a northerly direction to the North endline, and 1480 feet in a southerly direction to the South endline. The claim boundaries are marked by six monuments, one at each corner and one at the center of each endline. The location monument on which this notice is posted is situated within Section 29, T6S, R32E, Greenlee County, Arizona, G&SRM, and is approximately 9458 feet East and 19975 feet North from the SW corner of Section 7, T7S, R32E, Greenlee County, Arizona, G&SRM. Any overlaps onto pre-existing lode claims, private or State Land are acknowledged as pre-existing rights and that portion of said overlap is acknowledged as invalid.

The undersigned claims the ground as depicted on the map that is attached to a copy of this Notice of Location filed in the office of the Recorder, Greenlee County, Arizona.

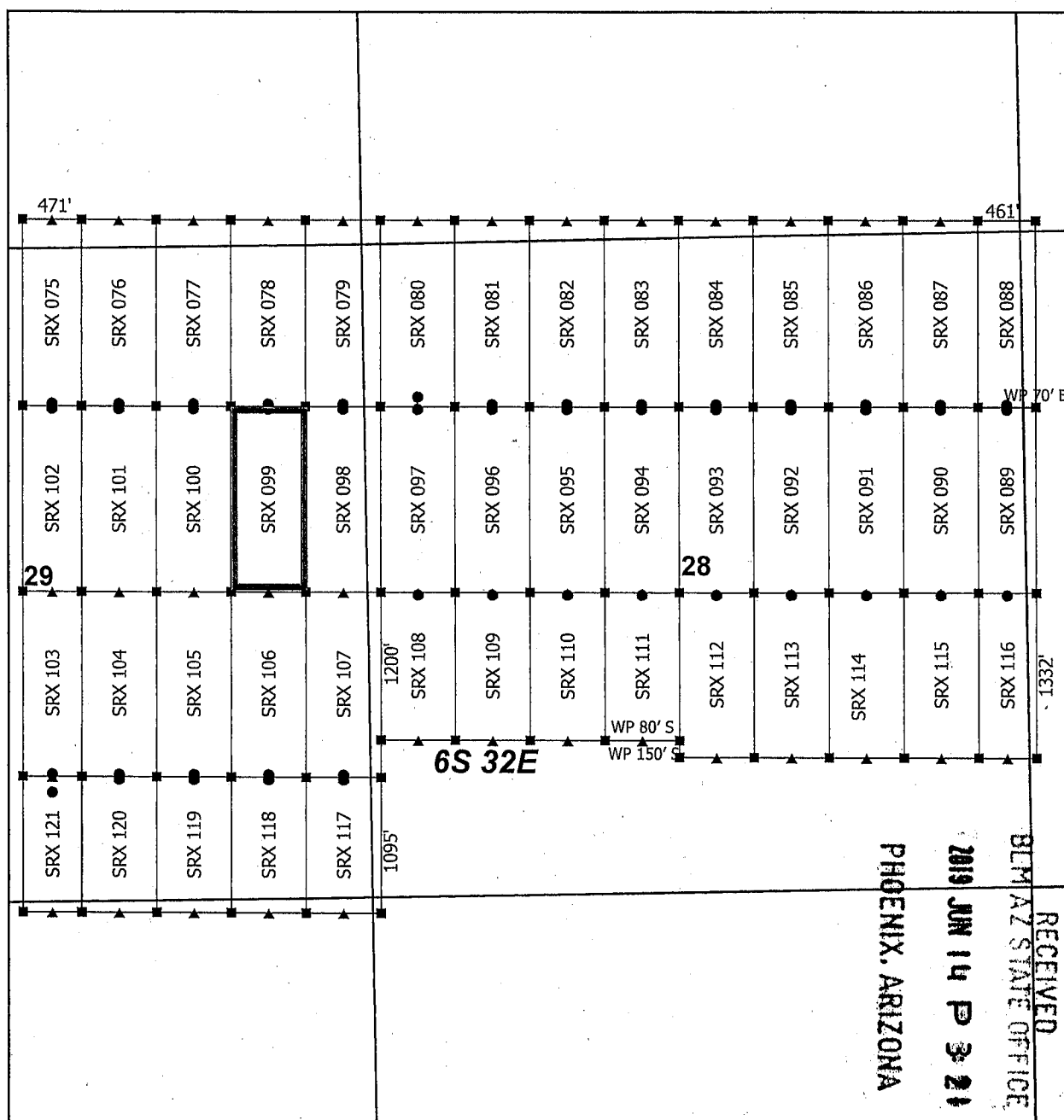
The claim has been monumented in accordance with State and Federal law. Corner, end centers and location monuments are posts, 1-1/2" x 1-1/2" x 5' projecting at least 4' above the ground.

Located, dated and posted on the ground this 15th day of April, 2019.

KENNECOTT EXPLORATION COMPANY

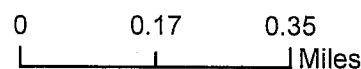
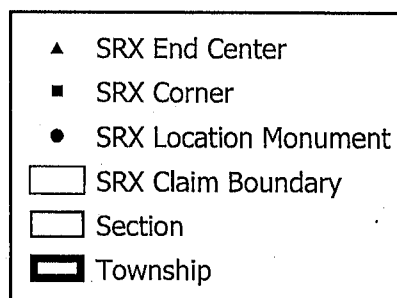

By: Erik Best, its Operating Officer

AMC 455449



Steeple Rock Claim Block 3, Arizona

Steeple Rock - SRX Lode Mining Claims
T6S and R32E G&SRM
Greenlee County, Arizona
Located April 14 - 26, 2019



Monuments are 1-1/2" by 1-1/2" by 5' Wood Posts projecting at least four feet above the ground. Location Monuments are set 20' inside the Endline along the center of each claim, and are 1500' long X 600' wide unless otherwise depicted and as detailed in the attached Certificate of Location.

TIE POINT: The location monument is tied to the southwest corner of Section 7, Township 7S, Range 32E, G&SRM, Greenlee County, Arizona, its distance as shown on the attached Certificate of Location. Bearings and distance are grid north.

Any overlap onto pre-existing lode claims, or Private Land, is acknowledged as non-locatable, and any overlapping portion is acknowledged as invalid.

Claims Filed By-
Kennecott Exploration Company
2640 West 1700 South
Salt Lake City, UT 84104

AMC455449

RECEIVED
BLM AZ STATE OFFICE
2019 JUN 14 P 3:21
PHOENIX, ARIZONA

When recorded return to:
Kennecott Exploration Company – Land Dept.
2640 West 1700 South
Salt Lake City, UT 84104

ARIZONA NOTICE OF LOCATION
(LODE CLAIM)

NOTICE IS HEREBY GIVEN THAT KENNECOTT EXPLORATION COMPANY, whose mailing address is 2640 West 1700 South, Salt Lake City, Utah 84104 by its undersigned officer, makes this location of the SRX 100 Lode Mining Claim, in Greenlee County, Arizona.

The general course of the claim is from the North to South, and said claim is within the:

<u>Quarter</u>	<u>Section</u>	<u>Township</u>	<u>Range</u>
NE	29	6S	32E
SE	29	6S	32E

Greenlee County, Arizona, G&SRM.

This claim is 1500 feet in length and 600 feet in width. This Notice of Location is posted on the centerline of the claim. The claim runs from the location monument on which this notice is posted 20 feet in a northerly direction to the North endline, and 1480 feet in a southerly direction to the South endline. The claim boundaries are marked by six monuments, one at each corner and one at the center of each endline. The location monument on which this notice is posted is situated within Section 29, T6S, R32E, Greenlee County, Arizona, G&SRM, and is approximately 8858 feet East and 19975 feet North from the SW corner of Section 7, T7S, R32E, Greenlee County, Arizona, G&SRM. Any overlaps onto pre-existing lode claims, private or State Land are acknowledged as pre-existing rights and that portion of said overlap is acknowledged as invalid.

The undersigned claims the ground as depicted on the map that is attached to a copy of this Notice of Location filed in the office of the Recorder, Greenlee County, Arizona.

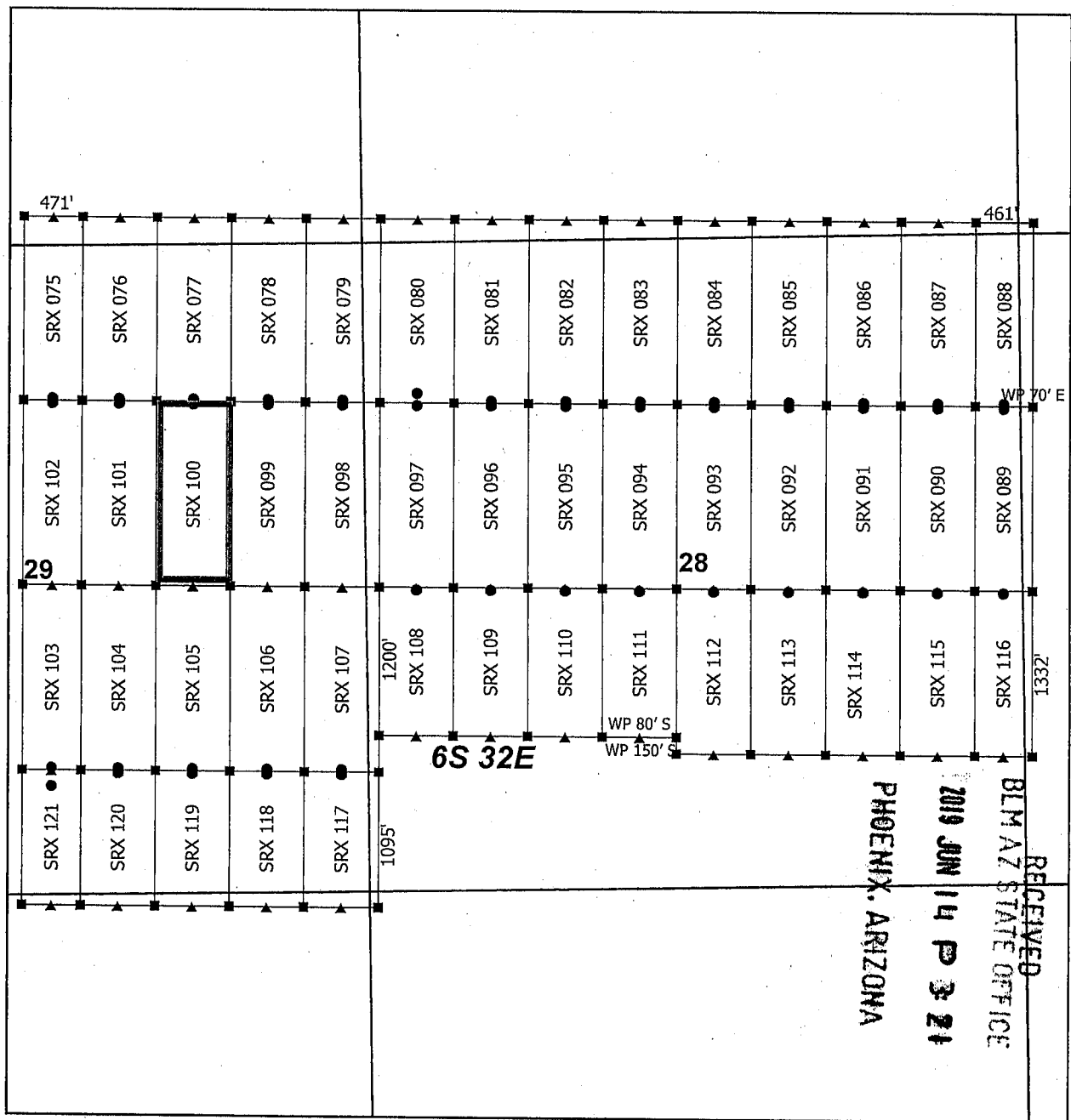
The claim has been monumented in accordance with State and Federal law. Corner, end centers and location monuments are posts, 1-1/2" x 1-1/2" x 5' projecting at least 4' above the ground.

Located, dated and posted on the ground this 15th day of April, 2019.

KENNECOTT EXPLORATION COMPANY


By: Erik Best, its Operating Officer

AMC455450



Steeple Rock Claim Block 3, Arizona

Steeple Rock - SRX Lode Mining Claims
 T6S and R32E G&SRM
 Greenlee County, Arizona
 Located April 14 - 26, 2019

Monuments are 1-1/2" by 1-1/2" by 5' Wood Posts projecting at least four feet above the ground. Location Monuments are set 20' inside the Endline along the center of each claim, and are 1500' long X 600' wide unless otherwise depicted and as detailed in the attached Certificate of Location.

TIE POINT: The location monument is tied to the southwest corner of Section 7, Township 7S, Range 32E, G&SRM, Greenlee County, Arizona, its distance as shown on the attached Certificate of Location. Bearings and distance are grid north.

Any overlap onto pre-existing lode claims, or Private Land, is acknowledged as non-locatable, and any overlapping portion is acknowledged as invalid.

Claims Filed By-
 Kennecott Exploration Company
 2640 West 1700 South
 Salt Lake City, UT 84104

AMC455450

When recorded return to:
Kennecott Exploration Company – Land Dept.
2640 West 1700 South
Salt Lake City, UT 84104

RECEIVED
BLM AZ STATE OFFICE
2019 JUN 14 P 3 21
PHOENIX, ARIZONA

ARIZONA NOTICE OF LOCATION
(LODE CLAIM)

NOTICE IS HEREBY GIVEN THAT KENNECOTT EXPLORATION COMPANY, whose mailing address is 2640 West 1700 South, Salt Lake City, Utah 84104 by its undersigned officer, makes this location of the SRX 101 Lode Mining Claim, in Greenlee County, Arizona.

The general course of the claim is from the North to South, and said claim is within the:

<u>Quarter</u>	<u>Section</u>	<u>Township</u>	<u>Range</u>
NE	29	6S	32E
SE	29	6S	32E

Greenlee County, Arizona, G&SRM.


This claim is 1500 feet in length and 600 feet in width. This Notice of Location is posted on the centerline of the claim. The claim runs from the location monument on which this notice is posted 20 feet in a northerly direction to the North endline, and 1480 feet in a southerly direction to the South endline. The claim boundaries are marked by six monuments, one at each corner and one at the center of each endline. The location monument on which this notice is posted is situated within Section 29, T6S, R32E, Greenlee County, Arizona, G&SRM, and is approximately 8258 feet East and 19975 feet North from the SW corner of Section 7, T7S, R32E, Greenlee County, Arizona, G&SRM. Any overlaps onto pre-existing lode claims, private or State Land are acknowledged as pre-existing rights and that portion of said overlap is acknowledged as invalid.

The undersigned claims the ground as depicted on the map that is attached to a copy of this Notice of Location filed in the office of the Recorder, Greenlee County, Arizona.

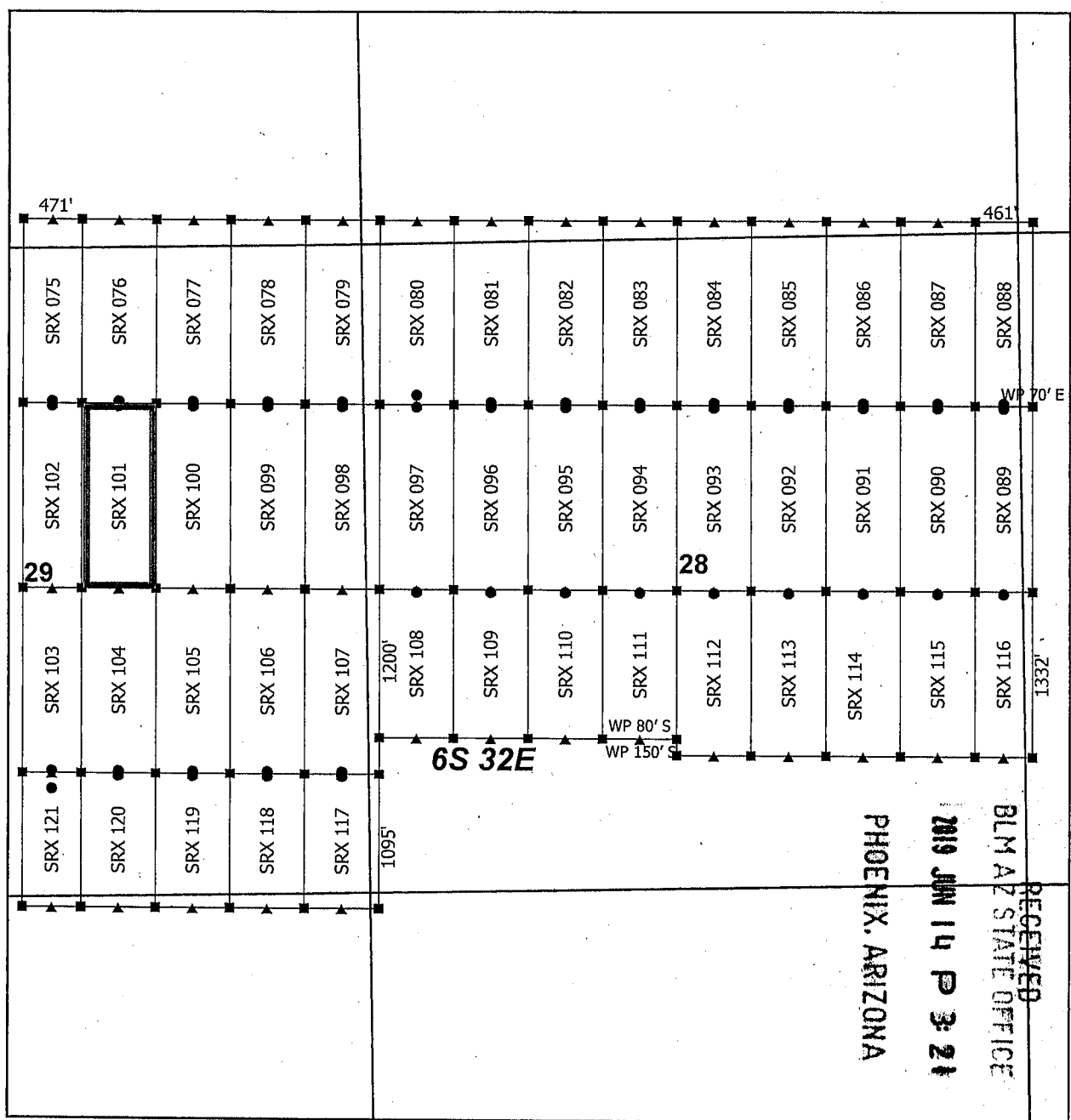
The claim has been monumented in accordance with State and Federal law. Corner, end centers and location monuments are posts, 1-1/2" x 1-1/2" x 5' projecting at least 4' above the ground.

Located, dated and posted on the ground this 15th day of April, 2019.

KENNECOTT EXPLORATION COMPANY


By: Erik Best, its Operating Officer

AMC455451




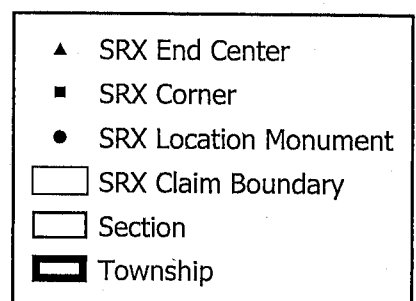
Steeple Rock Claim Block 3, Arizona

Steeple Rock - SRX Lode Mining Claims
T6S and R32E G&SRM
Greenlee County, Arizona
Located April 14 - 26, 2019

Monuments are 1-1/2" by 1-1/2" by 5' Wood Posts projecting at least four feet above the ground. Location Monuments are set 20' inside the Endline along the center of each claim, and are 1500' long X 600' wide unless otherwise depicted and as detailed in the attached Certificate of Location.

TIE POINT: The location monument is tied to the southwest corner of Section 7, Township 7S, Range 32E, G&SRM, Greenlee County, Arizona, its distance as shown on the attached Certificate of Location. Bearings and distance are grid north.

Any overlap onto pre-existing lode claims, or Private Land, is acknowledged as non-locatable, and any overlapping portion is acknowledged as invalid.



Claims Filed By-
Kennecott Exploration Company
2640 West 1700 South
Salt Lake City, UT 84104

AMC455451

When recorded return to:
Kennecott Exploration Company – Land Dept.
2640 West 1700 South
Salt Lake City, UT 84104

RECEIVED
BLM AZ STATE OFFICE
2019 JUN 14 P 3:21
PHOENIX, ARIZONA

ARIZONA NOTICE OF LOCATION
(LODE CLAIM)

NOTICE IS HEREBY GIVEN THAT KENNECOTT EXPLORATION COMPANY, whose mailing address is 2640 West 1700 South, Salt Lake City, Utah 84104 by its undersigned officer, makes this location of the SRX 102 Lode Mining Claim, in Greenlee County, Arizona.

The general course of the claim is from the North to South, and said claim is within the:

<u>Quarter</u>	<u>Section</u>	<u>Township</u>	<u>Range</u>
NE	29	6S	32E
SE	29	6S	32E
SW	29	6S	32E
NW	29	6S	32E

Greenlee County, Arizona, G&SRM.


This claim is 1500 feet in length and 471 feet in width. This Notice of Location is posted on the centerline of the claim. The claim runs from the location monument on which this notice is posted 20 feet in a northerly direction to the North endline, and 1480 feet in a southerly direction to the South endline. The claim boundaries are marked by six monuments, one at each corner and one at the center of each endline. The location monument on which this notice is posted is situated within Section 29, T6S, R32E, Greenlee County, Arizona, G&SRM, and is approximately 7723 feet East and 19975 feet North from the SW corner of Section 7, T7S, R32E, Greenlee County, Arizona, G&SRM. Any overlaps onto pre-existing lode claims, private or State Land are acknowledged as pre-existing rights and that portion of said overlap is acknowledged as invalid.

The undersigned claims the ground as depicted on the map that is attached to a copy of this Notice of Location filed in the office of the Recorder, Greenlee County, Arizona.

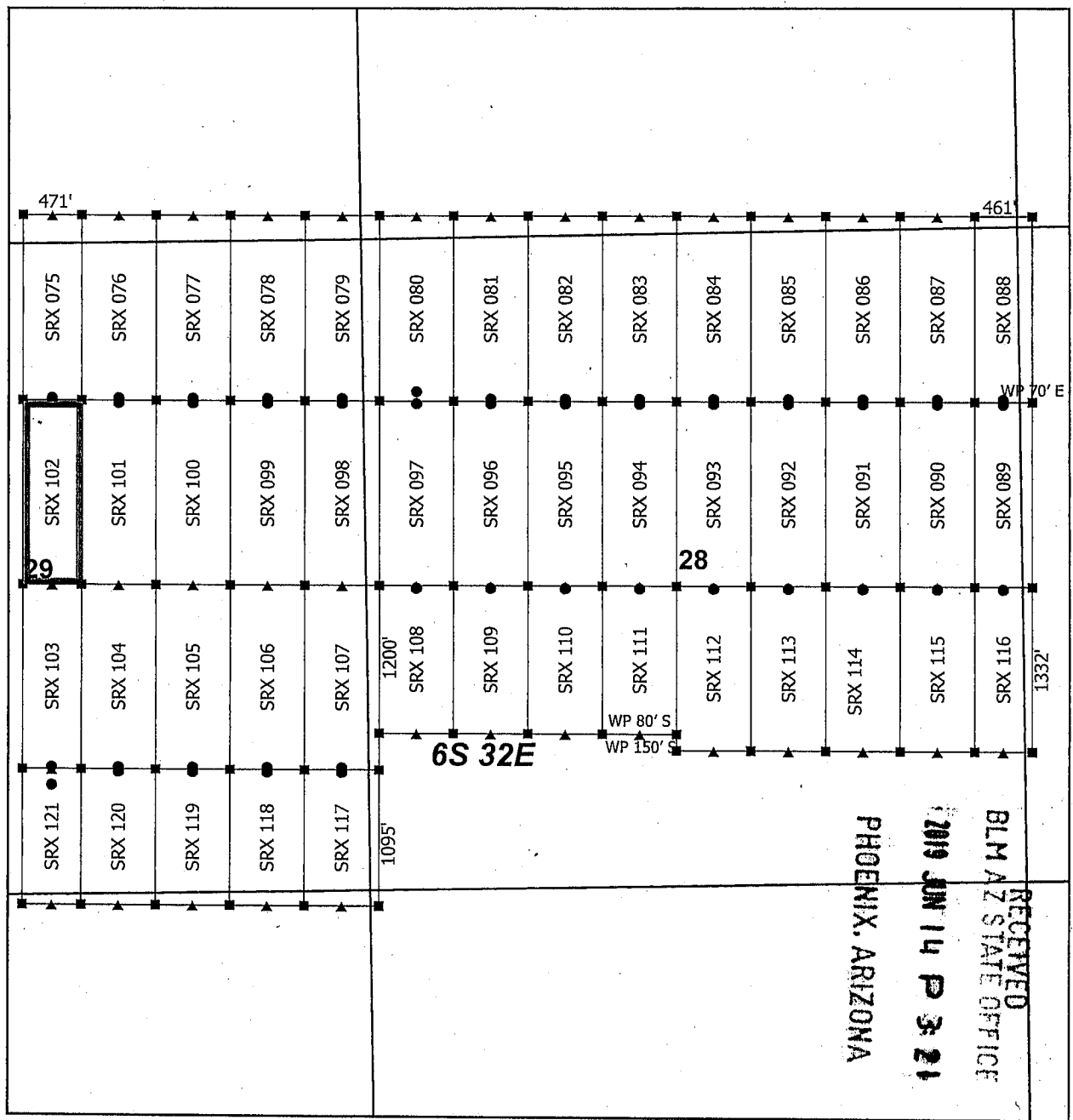
The claim has been monumented in accordance with State and Federal law. Corner, end centers and location monuments are posts, 1-1/2" x 1-1/2" x 5' projecting at least 4' above the ground.

Located, dated and posted on the ground this 15th day of April, 2019.

KENNECOTT EXPLORATION COMPANY


By: Erik Best, its Operating Officer

AMC 455452



Steeple Rock Claim Block 3, Arizona

Steeple Rock - SRX Lode Mining Claims
T6S and R32E G&SRM
Greenlee County, Arizona
Located April 14 - 26, 2019

Monuments are 1-1/2" by 1-1/2" by 5' Wood Posts projecting at least four feet above the ground. Location Monuments are set 20' inside the Endline along the center of each claim, and are 1500' long X 600' wide unless otherwise depicted and as detailed in the attached Certificate of Location.

TIE POINT: The location monument is tied to the southwest corner of Section 7, Township 7S, Range 32E, G&SRM, Greenlee County, Arizona, its distance as shown on the attached Certificate of Location. Bearings and distance are grid north.

Any overlap onto pre-existing lode claims, or Private Land, is acknowledged as non-locatable, and any overlapping portion is acknowledged as invalid.



- ▲ SRX End Center
- SRX Corner
- SRX Location Monument
- SRX Claim Boundary
- Section
- Township

0 0.17 0.35 Miles

Claims Filed By-
Kennecott Exploration Company
2640 West 1700 South
Salt Lake City, UT 84104

AMC455452

When recorded return to:
Kennecott Exploration Company – Land Dept.
2640 West 1700 South
Salt Lake City, UT 84104

RECEIVED
BLM AZ STATE OFFICE
2019 JUN 14 P 3:22
PHOENIX, ARIZONA

ARIZONA NOTICE OF LOCATION
(LODE CLAIM)

NOTICE IS HEREBY GIVEN THAT KENNECOTT EXPLORATION COMPANY, whose mailing address is 2640 West 1700 South, Salt Lake City, Utah 84104 by its undersigned officer, makes this location of the SRX 103 Lode Mining Claim, in Greenlee County, Arizona.

The general course of the claim is from the North to South, and said claim is within the:

<u>Quarter</u>	<u>Section</u>	<u>Township</u>	<u>Range</u>
SE	29	6S	32E
SW	29	6S	32E

Greenlee County, Arizona, G&SRM.

This claim is 1500 feet in length and 471 feet in width. This Notice of Location is posted on the centerline of the claim. The claim runs from the location monument on which this notice is posted 1480 feet in a northerly direction to the North endline, and 20 feet in a southerly direction to the South endline. The claim boundaries are marked by six monuments, one at each corner and one at the center of each endline. The location monument on which this notice is posted is situated within Section 29, T6S, R32E, Greenlee County, Arizona, G&SRM, and is approximately 7723 feet East and 17015 feet North from the SW corner of Section 7, T7S, R32E, Greenlee County, Arizona, G&SRM. Any overlaps onto pre-existing lode claims, private or State Land are acknowledged as pre-existing rights and that portion of said overlap is acknowledged as invalid.

The undersigned claims the ground as depicted on the map that is attached to a copy of this Notice of Location filed in the office of the Recorder, Greenlee County, Arizona.

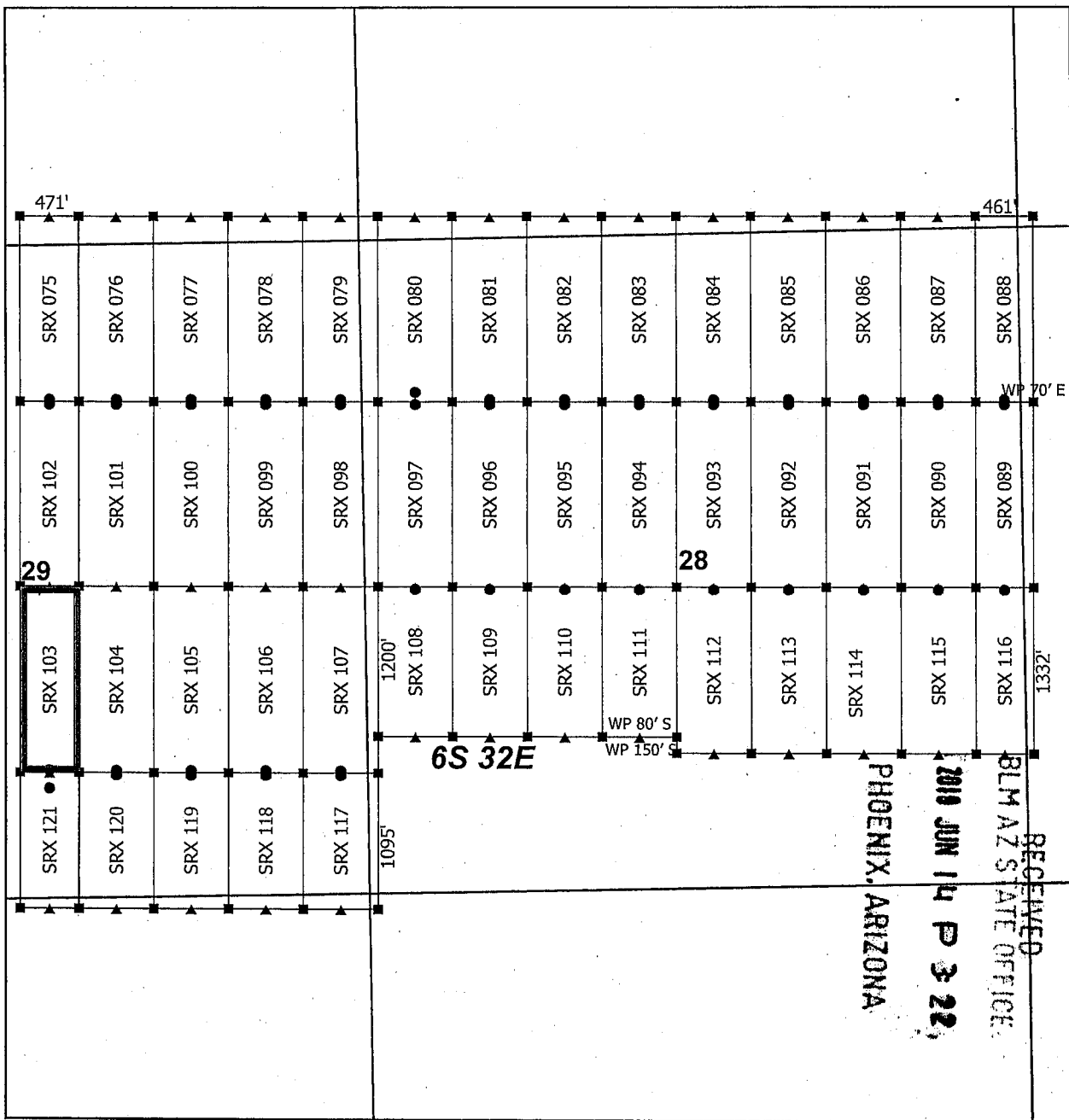
The claim has been monumented in accordance with State and Federal law. Corner, end centers and location monuments are posts, 1-1/2" x 1-1/2" x 5' projecting at least 4' above the ground.

Located, dated and posted on the ground this 15th day of April, 2019.

KENNECOTT EXPLORATION COMPANY


By: Erik Best, its Operating Officer

AMC455453



Steeple Rock Claim Block 3, Arizona

Steeple Rock - SRX Lode Mining Claims
T6S and R32E G&SRM
Greenlee County, Arizona
Located April 14 - 26, 2019

Monuments are 1-1/2" by 1-1/2" by 5' Wood Posts projecting at least four feet above the ground. Location Monuments are set 20' inside the Endline along the center of each claim, and are 1500' long X 600' wide unless otherwise depicted and as detailed in the attached Certificate of Location.

TIE POINT: The location monument is tied to the southwest corner of Section 7, Township 7S, Range 32E, G&SRM, Greenlee County, Arizona, its distance as shown on the attached Certificate of Location. Bearings and distance are grid north.

Any overlap onto pre-existing lode claims, or Private Land, is acknowledged as non-locatable, and any overlapping portion is acknowledged as invalid.

Claims Filed By-
Kennecott Exploration Company
2640 West 1700 South
Salt Lake City, UT 84104

AMC455453

When recorded return to:
Kennecott Exploration Company – Land Dept.
2640 West 1700 South
Salt Lake City, UT 84104

RECEIVED
BLM AZ STATE OFFICE
2019 JUN 14 P 3:22
PHOENIX, ARIZONA

ARIZONA NOTICE OF LOCATION
(LODE CLAIM)

NOTICE IS HEREBY GIVEN THAT KENNECOTT EXPLORATION COMPANY, whose mailing address is 2640 West 1700 South, Salt Lake City, Utah 84104 by its undersigned officer, makes this location of the SRX 104 Lode Mining Claim, in Greenlee County, Arizona.

The general course of the claim is from the North to South, and said claim is within the:

<u>Quarter</u>	<u>Section</u>	<u>Township</u>	<u>Range</u>
SE	29	6S	32E
Greenlee County, Arizona, G&SRM.			

This claim is 1500 feet in length and 600 feet in width. This Notice of Location is posted on the centerline of the claim. The claim runs from the location monument on which this notice is posted 1480 feet in a northerly direction to the North endline, and 20 feet in a southerly direction to the South endline. The claim boundaries are marked by six monuments, one at each corner and one at the center of each endline. The location monument on which this notice is posted is situated within Section 29, T6S, R32E, Greenlee County, Arizona, G&SRM, and is approximately 8258 feet East and 17015 feet North from the SW corner of Section 7, T7S, R32E, Greenlee County, Arizona, G&SRM. Any overlaps onto pre-existing lode claims, private or State Land are acknowledged as pre-existing rights and that portion of said overlap is acknowledged as invalid.

The undersigned claims the ground as depicted on the map that is attached to a copy of this Notice of Location filed in the office of the Recorder, Greenlee County, Arizona.

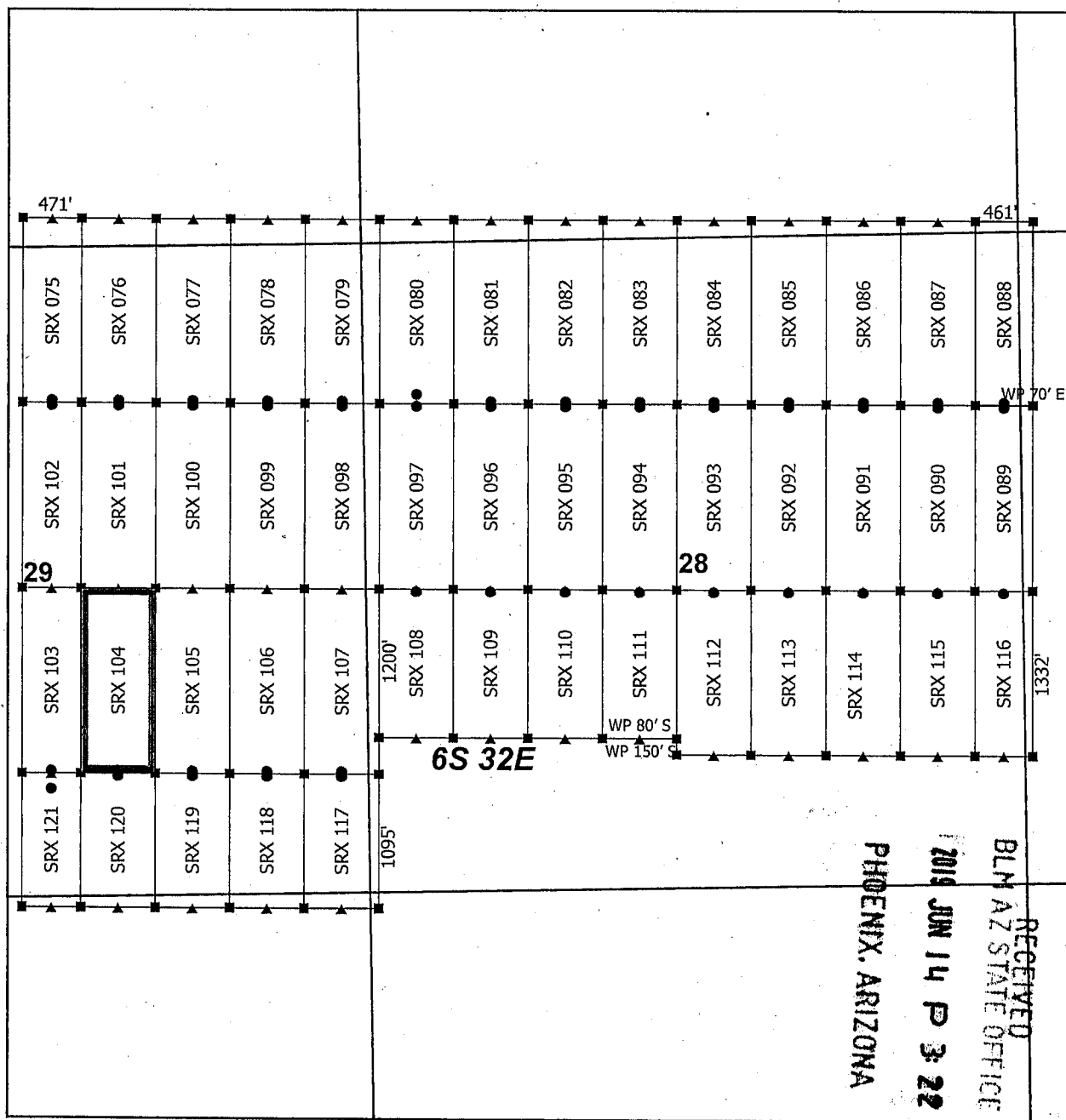
The claim has been monumented in accordance with State and Federal law. Corner, end centers and location monuments are posts, 1-1/2" x 1-1/2" x 5' projecting at least 4' above the ground.

Located, dated and posted on the ground this 14th day of April, 2019.

KENNECOTT EXPLORATION COMPANY


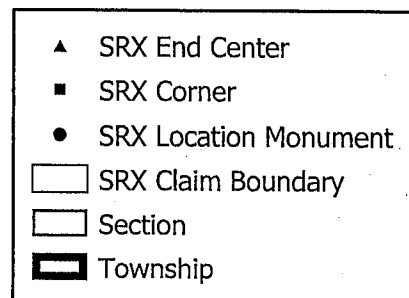

By: Erik Best, its Operating Officer

AMC455454



Steeple Rock Claim Block 3, Arizona

Steeple Rock - SRX Lode Mining Claims
T6S and R32E G&SRM
Greenlee County, Arizona
Located April 14 - 26, 2019



Monuments are 1-1/2" by 1-1/2" by 5' Wood Posts projecting at least four feet above the ground. Location Monuments are set 20' inside the Endline along the center of each claim, and are 1500' long X 600' wide unless otherwise depicted and as detailed in the attached Certificate of Location.

TIE POINT: The location monument is tied to the southwest corner of Section 7, Township 7S, Range 32E, G&SRM, Greenlee County, Arizona, its distance as shown on the attached Certificate of Location. Bearings and distance are grid north.

Any overlap onto pre-existing lode claims, or Private Land, is acknowledged as non-locatable, and any overlapping portion is acknowledged as invalid.

Claims Filed By-
Kennecott Exploration Company
2640 West 1700 South
Salt Lake City, UT 84104

AMC455454

When recorded return to:
Kennecott Exploration Company – Land Dept.
2640 West 1700 South
Salt Lake City, UT 84104

RECEIVED
BLM AZ STATE OFFICE
2019 JUN 14 P 3:22
PHOENIX, ARIZONA

ARIZONA NOTICE OF LOCATION
(LODE CLAIM)

NOTICE IS HEREBY GIVEN THAT KENNECOTT EXPLORATION COMPANY, whose mailing address is 2640 West 1700 South, Salt Lake City, Utah 84104 by its undersigned officer, makes this location of the SRX 105 Lode Mining Claim, in Greenlee County, Arizona.

The general course of the claim is from the North to South, and said claim is within the:

<u>Quarter</u>	<u>Section</u>	<u>Township</u>	<u>Range</u>
SE	29	6S	32E

Greenlee County, Arizona, G&SRM.


This claim is 1500 feet in length and 600 feet in width. This Notice of Location is posted on the centerline of the claim. The claim runs from the location monument on which this notice is posted 1480 feet in a northerly direction to the North endline, and 20 feet in a southerly direction to the South endline. The claim boundaries are marked by six monuments, one at each corner and one at the center of each endline. The location monument on which this notice is posted is situated within Section 29, T6S, R32E, Greenlee County, Arizona, G&SRM, and is approximately 8858 feet East and 17015 feet North from the SW corner of Section 7, T7S, R32E, Greenlee County, Arizona, G&SRM. Any overlaps onto pre-existing lode claims, private or State Land are acknowledged as pre-existing rights and that portion of said overlap is acknowledged as invalid.

The undersigned claims the ground as depicted on the map that is attached to a copy of this Notice of Location filed in the office of the Recorder, Greenlee County, Arizona.

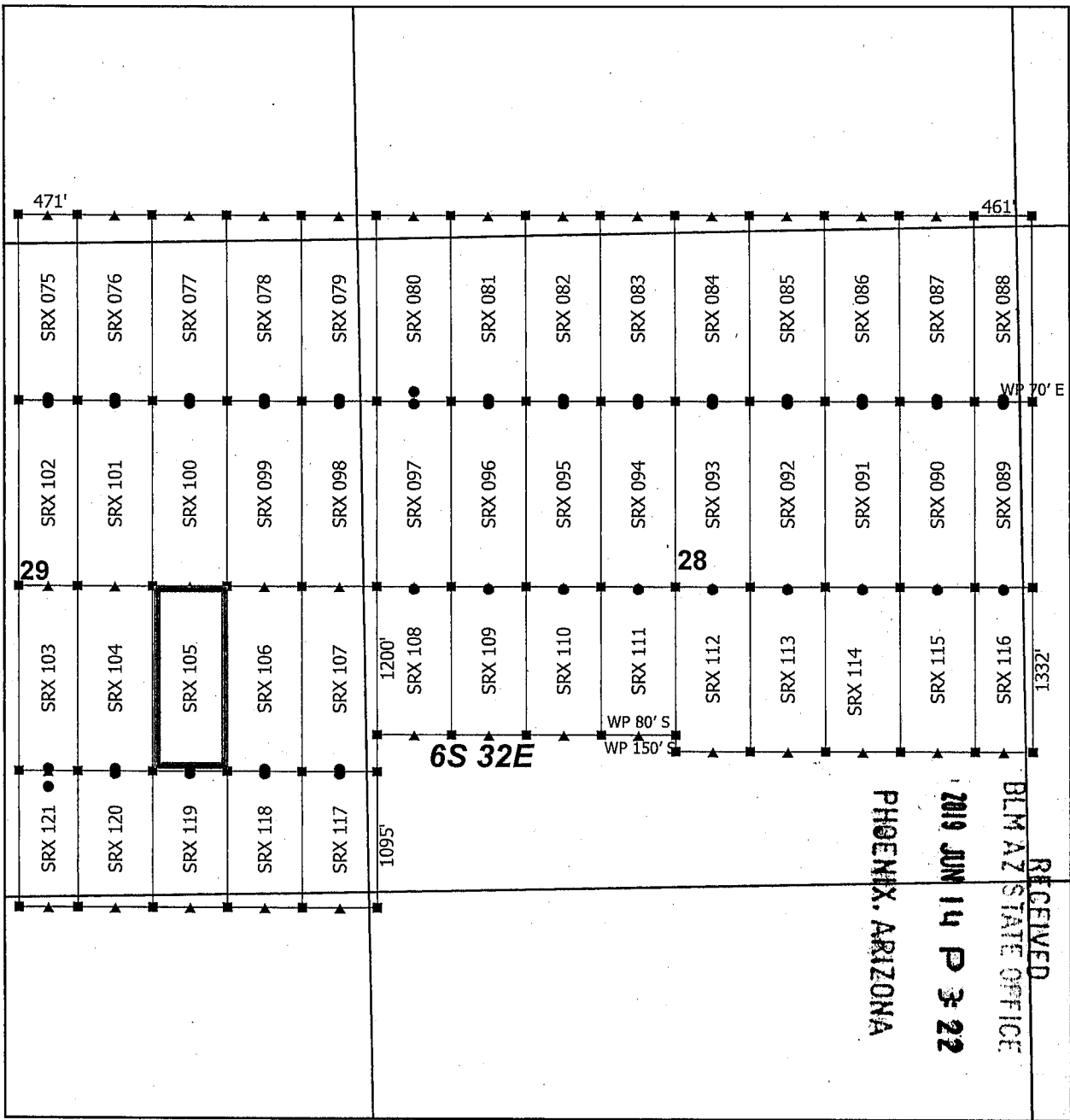
The claim has been monumented in accordance with State and Federal law. Corner, end centers and location monuments are posts, 1-1/2" x 1-1/2" x 5' projecting at least 4' above the ground.

Located, dated and posted on the ground this 14th day of April, 2019.

KENNECOTT EXPLORATION COMPANY


By: Erik Best, Its Operating Officer

AMC 455455



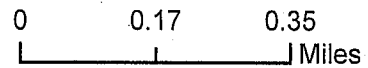
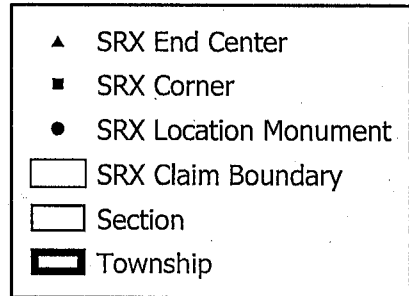
Steeple Rock Claim Block 3, Arizona

Steeple Rock - SRX Lode Mining Claims
T6S and R32E G&SRM
Greenlee County, Arizona
Located April 14 - 26, 2019

Monuments are 1-1/2" by 1-1/2" by 5' Wood Posts projecting at least four feet above the ground. Location Monuments are set 20' inside the Endline along the center of each claim, and are 1500' long X 600' wide unless otherwise depicted and as detailed in the attached Certificate of Location.

TIE POINT: The location monument is tied to the southwest corner of Section 7, Township 7S, Range 32E, G&SRM, Greenlee County, Arizona, its distance as shown on the attached Certificate of Location. Bearings and distance are grid north.

Any overlap onto pre-existing lode claims, or Private Land, is acknowledged as non-locatable, and any overlapping portion is acknowledged as invalid.



Claims Filed By-
Kennecott Exploration Company
2640 West 1700 South
Salt Lake City, UT 84104

AMC455455

When recorded return to:
Kennecott Exploration Company – Land Dept.
2640 West 1700 South
Salt Lake City, UT 84104

RECEIVED
BLM AZ STATE OFFICE
2019 JUN 14 P 3:22
PHOENIX, ARIZONA

ARIZONA NOTICE OF LOCATION
(LODE CLAIM)

NOTICE IS HEREBY GIVEN THAT KENNECOTT EXPLORATION COMPANY, whose mailing address is 2640 West 1700 South, Salt Lake City, Utah 84104 by its undersigned officer, makes this location of the SRX 106 Lode Mining Claim, in Greenlee County, Arizona.

The general course of the claim is from the North to South, and said claim is within the:

<u>Quarter</u>	<u>Section</u>	<u>Township</u>	<u>Range</u>
SE	29	6S	32E
Greenlee County, Arizona, G&SRM.			

This claim is 1500 feet in length and 600 feet in width. This Notice of Location is posted on the centerline of the claim. The claim runs from the location monument on which this notice is posted 1480 feet in a northerly direction to the North endline, and 20 feet in a southerly direction to the South endline. The claim boundaries are marked by six monuments, one at each corner and one at the center of each endline. The location monument on which this notice is posted is situated within Section 29, T6S, R32E, Greenlee County, Arizona, G&SRM, and is approximately 9458 feet East and 17015 feet North from the SW corner of Section 7, T7S, R32E, Greenlee County, Arizona, G&SRM. Any overlaps onto pre-existing lode claims, private or State Land are acknowledged as pre-existing rights and that portion of said overlap is acknowledged as invalid.

The undersigned claims the ground as depicted on the map that is attached to a copy of this Notice of Location filed in the office of the Recorder, Greenlee County, Arizona.

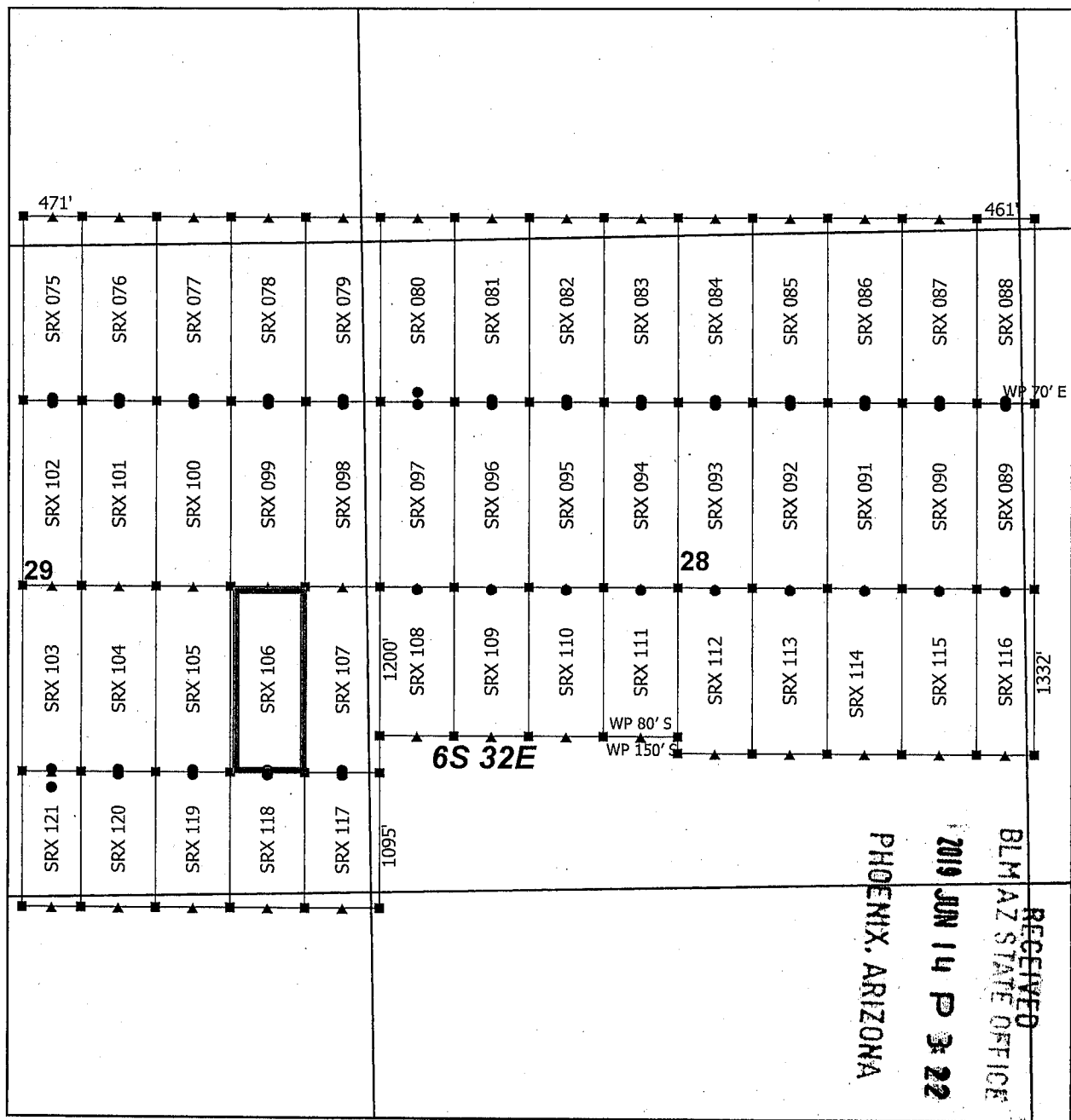
The claim has been monumented in accordance with State and Federal law. Corner, end centers and location monuments are posts, 1-1/2" x 1-1/2" x 5' projecting at least 4' above the ground.

Located, dated and posted on the ground this 14th day of April, 2019.

KENNECOTT EXPLORATION COMPANY


By: Erik Best, its Operating Officer

AMC455456



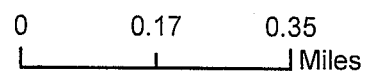
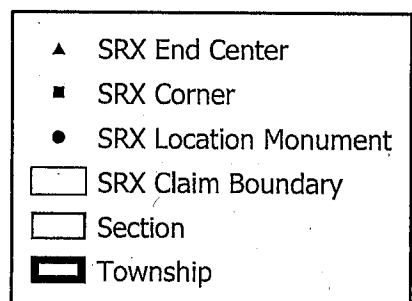
Steeple Rock Claim Block 3, Arizona

Steeple Rock - SRX Lode Mining Claims
T6S and R32E G&SRM
Greenlee County, Arizona
Located April 14 - 26, 2019

Monuments are 1-1/2" by 1-1/2" by 5' Wood Posts projecting at least four feet above the ground. Location Monuments are set 20' inside the Endline along the center of each claim, and are 1500' long X 600' wide unless otherwise depicted and as detailed in the attached Certificate of Location.

TIE POINT: The location monument is tied to the southwest corner of Section 7, Township 7S, Range 32E, G&SRM, Greenlee County, Arizona, its distance as shown on the attached Certificate of Location. Bearings and distance are grid north.

Any overlap onto pre-existing lode claims, or Private Land, is acknowledged as non-locatable, and any overlapping portion is acknowledged as invalid.



Claims Filed By-
Kennecott Exploration Company
2640 West 1700 South
Salt Lake City, UT 84104

AMC455456

When recorded return to:
Kennecott Exploration Company – Land Dept.
2640 West 1700 South
Salt Lake City, UT 84104

RECEIVED
BLM AZ STATE OFFICE
2019 JUN 14 P 3 22
PHOENIX, ARIZONA

ARIZONA NOTICE OF LOCATION
(LODE CLAIM)

NOTICE IS HEREBY GIVEN THAT KENNECOTT EXPLORATION COMPANY, whose mailing address is 2640 West 1700 South, Salt Lake City, Utah 84104 by its undersigned officer, makes this location of the SRX 107 Lode Mining Claim, in Greenlee County, Arizona.

The general course of the claim is from the North to South, and said claim is within the:

<u>Quarter</u>	<u>Section</u>	<u>Township</u>	<u>Range</u>
SE	29	6S	32E
SW	28	6S	32E

Greenlee County, Arizona, G&SRM.


This claim is 1500 feet in length and 600 feet in width. This Notice of Location is posted on the centerline of the claim. The claim runs from the location monument on which this notice is posted 1480 feet in a northerly direction to the North endline, and 20 feet in a southerly direction to the South endline. The claim boundaries are marked by six monuments, one at each corner and one at the center of each endline. The location monument on which this notice is posted is situated within Section 29, T6S, R32E, Greenlee County, Arizona, G&SRM, and is approximately 10058 feet East and 17015 feet North from the SW corner of Section 7, T7S, R32E, Greenlee County, Arizona, G&SRM. Any overlaps onto pre-existing lode claims, private or State Land are acknowledged as pre-existing rights and that portion of said overlap is acknowledged as invalid.

The undersigned claims the ground as depicted on the map that is attached to a copy of this Notice of Location filed in the office of the Recorder, Greenlee County, Arizona.

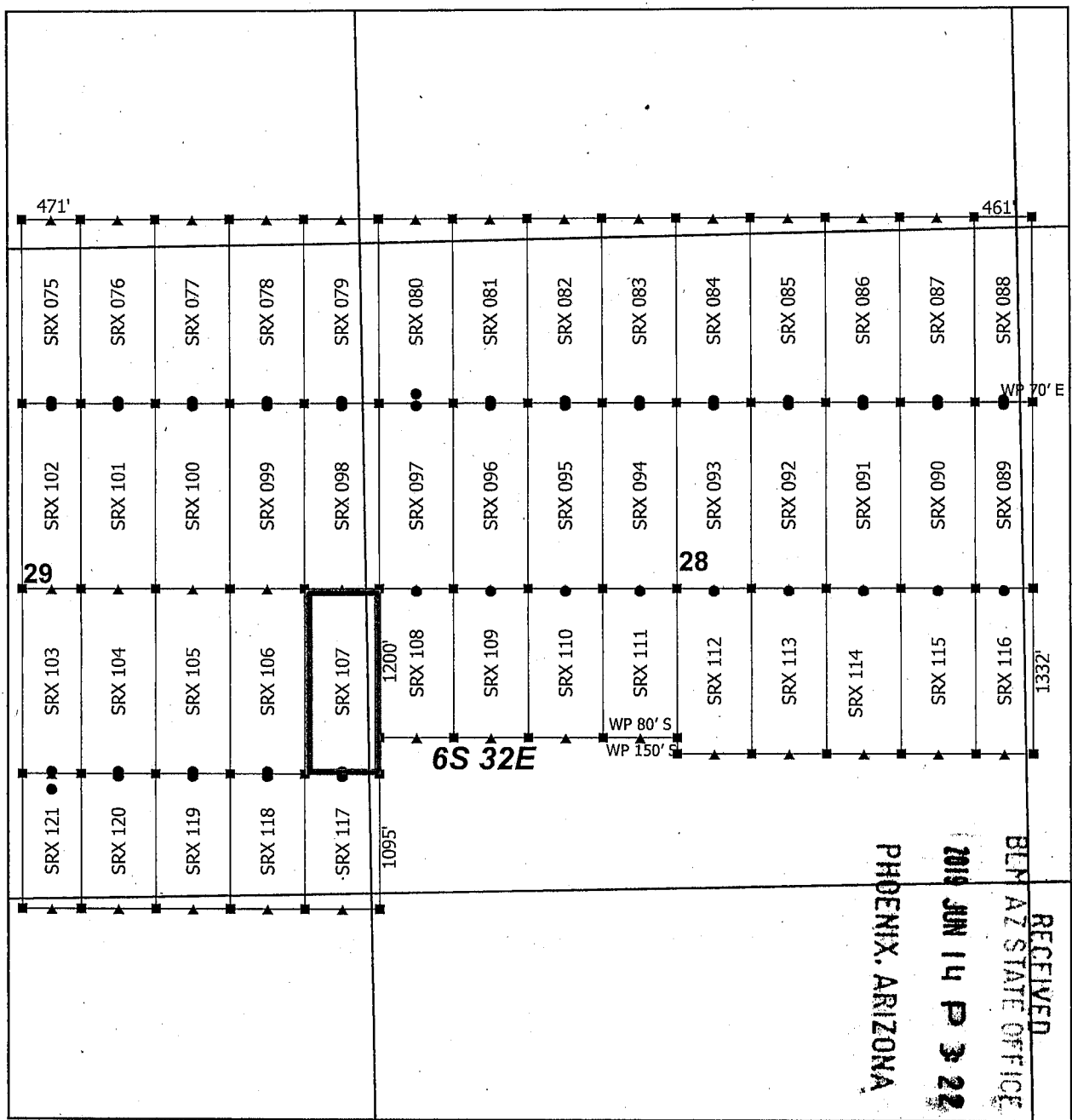
The claim has been monumented in accordance with State and Federal law. Corner, end centers and location monuments are posts, 1-1/2" x 1-1/2" x 5' projecting at least 4' above the ground.

Located, dated and posted on the ground this 14th day of April, 2019.

KENNECOTT EXPLORATION COMPANY


By: Erik Best, its Operating Officer

AMC455457



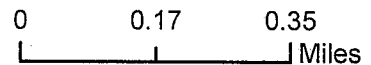
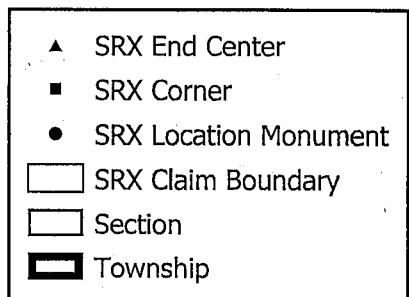
Steeple Rock Claim Block 3, Arizona

Steeple Rock - SRX Lode Mining Claims
T6S and R32E G&SRM
Greenlee County, Arizona
Located April 14 - 26, 2019

Monuments are 1-1/2" by 1-1/2" by 5' Wood Posts projecting at least four feet above the ground. Location Monuments are set 20' inside the Endline along the center of each claim, and are 1500' long X 600' wide unless otherwise depicted and as detailed in the attached Certificate of Location.

TIE POINT: The location monument is tied to the southwest corner of Section 7, Township 7S, Range 32E, G&SRM, Greenlee County, Arizona, its distance as shown on the attached Certificate of Location. Bearings and distance are grid north.

Any overlap onto pre-existing lode claims, or Private Land, is acknowledged as non-locatable, and any overlapping portion is acknowledged as invalid.



Claims Filed By-
Kennecott Exploration Company
2640 West 1700 South
Salt Lake City, UT 84104

AMC455457

When recorded return to:
Kennecott Exploration Company – Land Dept.
2640 West 1700 South
Salt Lake City, UT 84104

RECEIVED
BLM AZ STATE OFFICE
2019 JUN 14 P 3:22
PHOENIX, ARIZONA

ARIZONA NOTICE OF LOCATION
(LODE CLAIM)

NOTICE IS HEREBY GIVEN THAT KENNECOTT EXPLORATION COMPANY, whose mailing address is 2640 West 1700 South, Salt Lake City, Utah 84104 by its undersigned officer, makes this location of the SRX 108 Lode Mining Claim, in Greenlee County, Arizona.

The general course of the claim is from the North to South, and said claim is within the:

<u>Quarter</u>	<u>Section</u>	<u>Township</u>	<u>Range</u>
SW	28	6S	32E
Greenlee County, Arizona, G&SRM.			

This claim is 1200 feet in length and 600 feet in width. This Notice of Location is posted on the centerline of the claim. The claim runs from the location monument on which this notice is posted 20 feet in a northerly direction to the North endline, and 1180 feet in a southerly direction to the South endline. The claim boundaries are marked by six monuments, one at each corner and one at the center of each endline. The location monument on which this notice is posted is situated within Section 28, T6S, R32E, Greenlee County, Arizona, G&SRM, and is approximately 10658 feet East and 18475 feet North from the SW corner of Section 7, T7S, R32E, Greenlee County, Arizona, G&SRM. Any overlaps onto pre-existing lode claims, private or State Land are acknowledged as pre-existing rights and that portion of said overlap is acknowledged as invalid.

The undersigned claims the ground as depicted on the map that is attached to a copy of this Notice of Location filed in the office of the Recorder, Greenlee County, Arizona.

The claim has been monumented in accordance with State and Federal law. Corner, end centers and location monuments are posts, 1-1/2" x 1-1/2" x 5' projecting at least 4' above the ground.

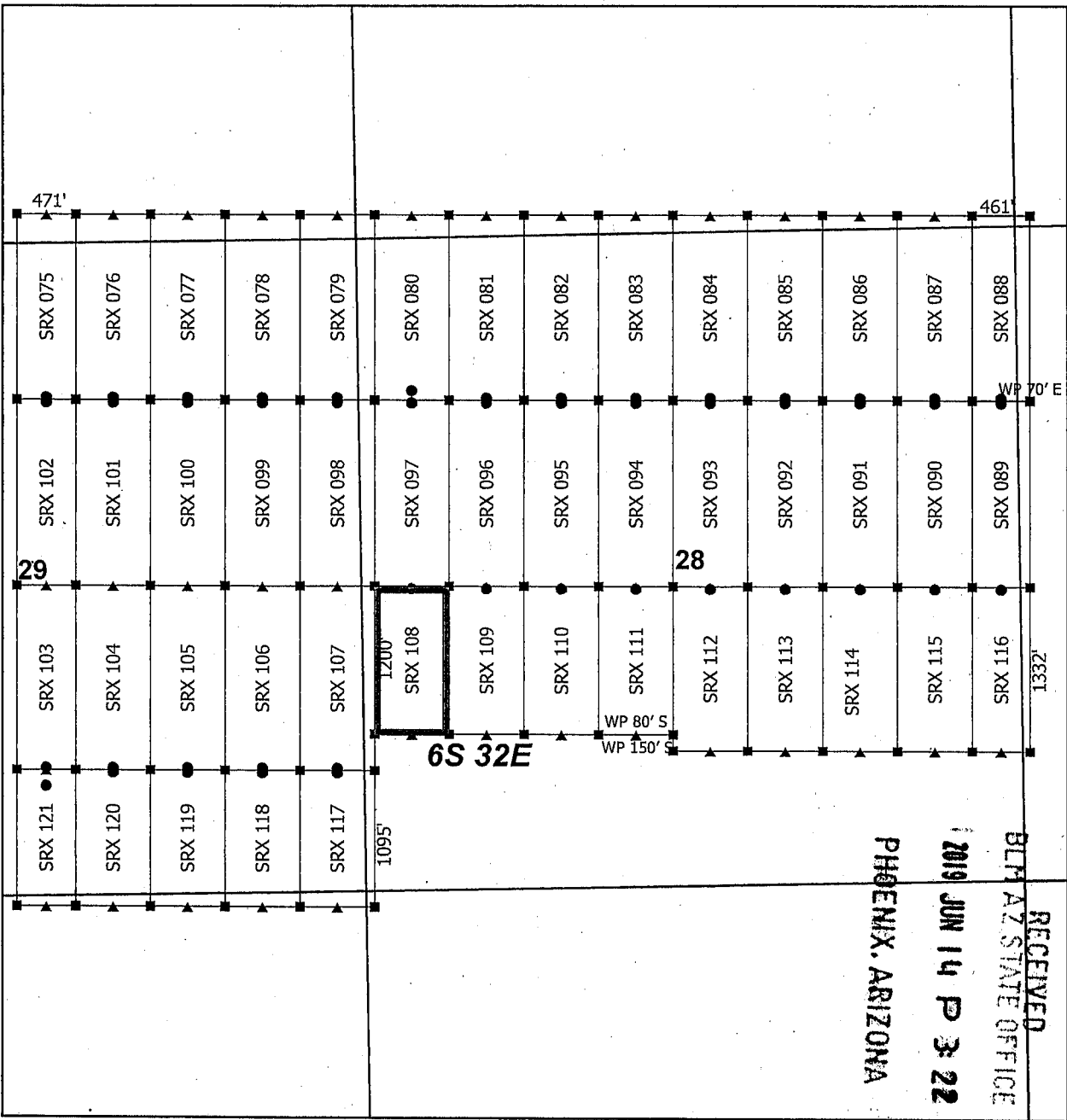
Located, dated and posted on the ground this 14th day of April, 2019.

KENNECOTT EXPLORATION COMPANY



By: Erik Best, its Operating Officer

AMC455458



Steeple Rock Claim Block 3, Arizona

Steeple Rock - SRX Lode Mining Claims
T6S and R32E G&SRM
Greenlee County, Arizona
Located April 14 - 26, 2019

Monuments are 1-1/2" by 1-1/2" by 5' Wood Posts projecting at least four feet above the ground. Location Monuments are set 20' inside the Endline along the center of each claim, and are 1500' long X 600' wide unless otherwise depicted and as detailed in the attached Certificate of Location.

TIE POINT: The location monument is tied to the southwest corner of Section 7, Township 7S, Range 32E, G&SRM, Greenlee County, Arizona, its distance as shown on the attached Certificate of Location. Bearings and distance are grid north.

Any overlap onto pre-existing lode claims, or Private Land, is acknowledged as non-locatable, and any overlapping portion is acknowledged as invalid.

Claims Filed By-
Kennecott Exploration Company
2640 West 1700 South
Salt Lake City, UT 84104

AMC455458

When recorded return to:
Kennecott Exploration Company – Land Dept.
2640 West 1700 South
Salt Lake City, UT 84104

RECEIVED
BLM AZ STATE OFFICE
2019 JUN 14 P 3:22
PHOENIX, ARIZONA

ARIZONA NOTICE OF LOCATION
(LODE CLAIM)

NOTICE IS HEREBY GIVEN THAT KENNECOTT EXPLORATION COMPANY, whose mailing address is 2640 West 1700 South, Salt Lake City, Utah 84104 by its undersigned officer, makes this location of the SRX 109 Lode Mining Claim, in Greenlee County, Arizona.

The general course of the claim is from the North to South, and said claim is within the:

<u>Quarter</u>	<u>Section</u>	<u>Township</u>	<u>Range</u>
SW	28	6S	32E
Greenlee County, Arizona, G&SRM.			


This claim is 1200 feet in length and 600 feet in width. This Notice of Location is posted on the centerline of the claim. The claim runs from the location monument on which this notice is posted 20 feet in a northerly direction to the North endline, and 1180 feet in a southerly direction to the South endline. The claim boundaries are marked by six monuments, one at each corner and one at the center of each endline. The location monument on which this notice is posted is situated within Section 28, T6S, R32E, Greenlee County, Arizona, G&SRM, and is approximately 11258 feet East and 18475 feet North from the SW corner of Section 7, T7S, R32E, Greenlee County, Arizona, G&SRM. Any overlaps onto pre-existing lode claims, private or State Land are acknowledged as pre-existing rights and that portion of said overlap is acknowledged as invalid.

The undersigned claims the ground as depicted on the map that is attached to a copy of this Notice of Location filed in the office of the Recorder, Greenlee County, Arizona.

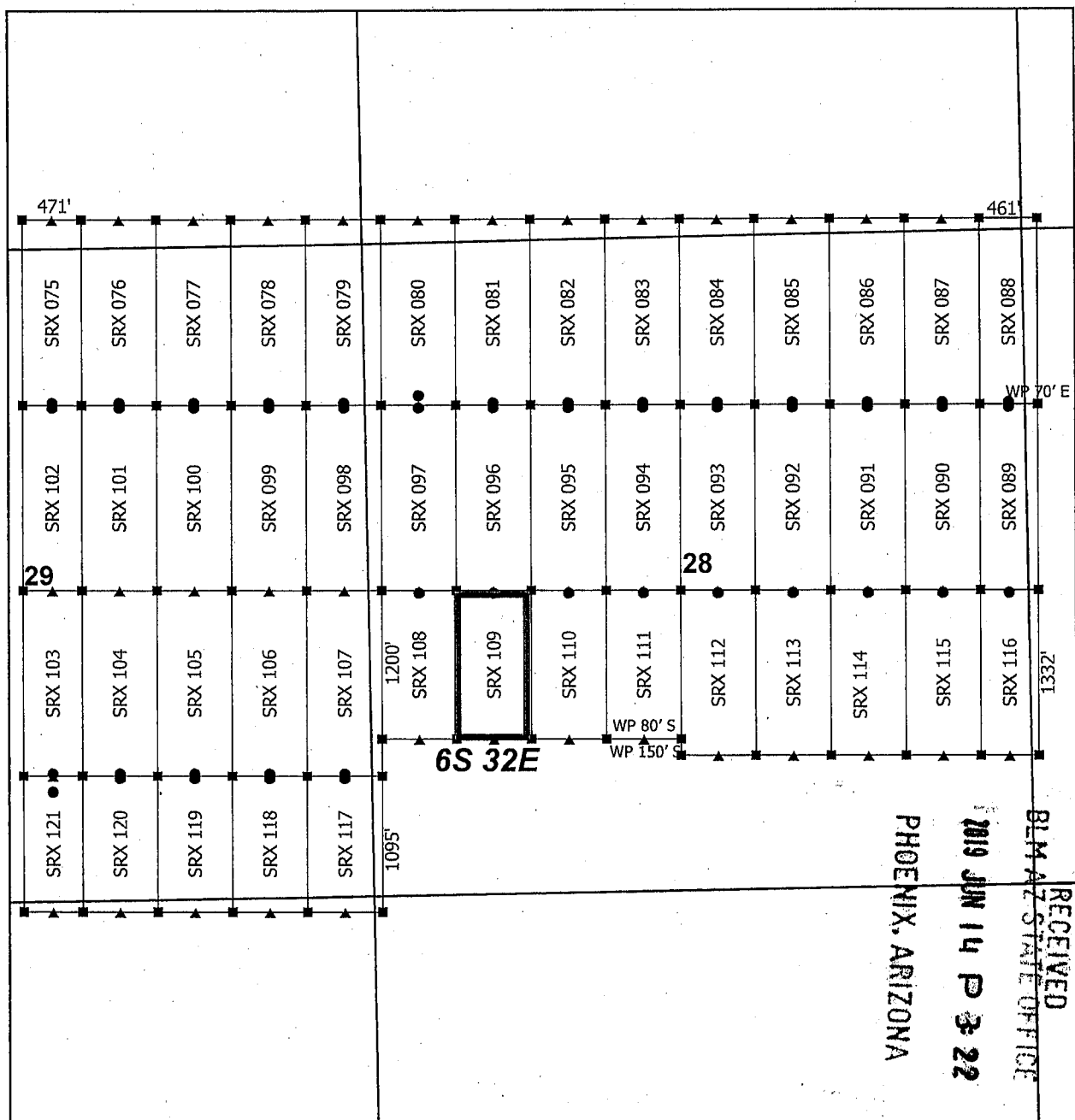
The claim has been monumented in accordance with State and Federal law. Corner, end centers and location monuments are posts, 1-1/2" x 1-1/2" x 5' projecting at least 4' above the ground.

Located, dated and posted on the ground this 15th day of April, 2019.

KENNECOTT EXPLORATION COMPANY


By: Erik Best, its Operating Officer

AMC 455459



Steeple Rock Claim Block 3, Arizona

Steeple Rock - SRX Lode Mining Claims
T6S and R32E G&SRM
Greenlee County, Arizona
Located April 14 - 26, 2019

Monuments are 1-1/2" by 1-1/2" by 5' Wood Posts projecting at least four feet above the ground. Location Monuments are set 20' inside the Endline along the center of each claim, and are 1500' long X 600' wide unless otherwise depicted and as detailed in the attached Certificate of Location.

TIE POINT: The location monument is tied to the southwest corner of Section 7, Township 7S, Range 32E, G&SRM, Greenlee County, Arizona, its distance as shown on the attached Certificate of Location. Bearings and distance are grid north.

Any overlap onto pre-existing lode claims, or Private Land, is acknowledged as non-locatable, and any overlapping portion is acknowledged as invalid.

Claims Filed By-
Kennecott Exploration Company
2640 West 1700 South
Salt Lake City, UT 84104

AMC455459

When recorded return to:
Kennecott Exploration Company – Land Dept.
2640 West 1700 South
Salt Lake City, UT 84104

RECEIVED
BLM AZ STATE OFFICE
2019 JUN 14 P 3:23
PHOENIX, ARIZONA

ARIZONA NOTICE OF LOCATION
(LODE CLAIM)

NOTICE IS HEREBY GIVEN THAT KENNECOTT EXPLORATION COMPANY, whose mailing address is 2640 West 1700 South, Salt Lake City, Utah 84104 by its undersigned officer, makes this location of the SRX 110 Lode Mining Claim, in Greenlee County, Arizona.

The general course of the claim is from the North to South, and said claim is within the:

<u>Quarter</u>	<u>Section</u>	<u>Township</u>	<u>Range</u>
SW	28	6S	32E
Greenlee County, Arizona, G&SRM.			

This claim is 1200 feet in length and 600 feet in width. This Notice of Location is posted on the centerline of the claim. The claim runs from the location monument on which this notice is posted 20 feet in a northerly direction to the North endline, and 1180 feet in a southerly direction to the South endline. The claim boundaries are marked by six monuments, one at each corner and one at the center of each endline. The location monument on which this notice is posted is situated within Section 28, T6S, R32E, Greenlee County, Arizona, G&SRM, and is approximately 11858 feet East and 18475 feet North from the SW corner of Section 7, T7S, R32E, Greenlee County, Arizona, G&SRM. Any overlaps onto pre-existing lode claims, private or State Land are acknowledged as pre-existing rights and that portion of said overlap is acknowledged as invalid.

The undersigned claims the ground as depicted on the map that is attached to a copy of this Notice of Location filed in the office of the Recorder, Greenlee County, Arizona.

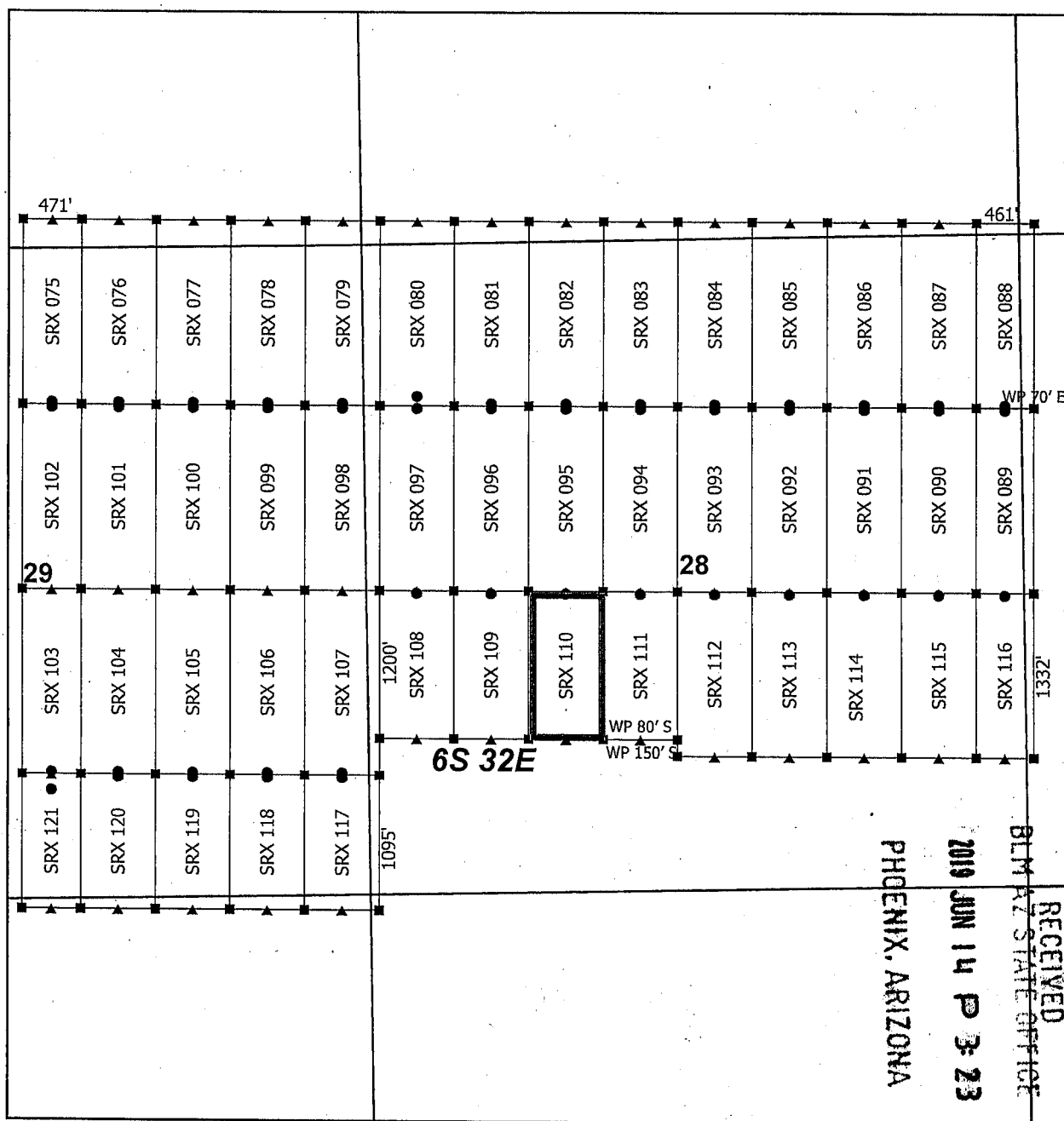
The claim has been monumented in accordance with State and Federal law. Corner, end centers and location monuments are posts, 1-1/2" x 1-1/2" x 5' projecting at least 4' above the ground.

Located, dated and posted on the ground this 14th day of April, 2019.

KENNECOTT EXPLORATION COMPANY


By: Erik Best, Its Operating Officer

AMC455460



Steeple Rock Claim Block 3, Arizona

Steeple Rock - SRX Lode Mining Claims
T6S and R32E G&SRM
Greenlee County, Arizona
Located April 14 - 26, 2019

Monuments are 1-1/2" by 1-1/2" by 5' Wood Posts projecting at least four feet above the ground. Location Monuments are set 20' inside the Endline along the center of each claim, and are 1500' long X 600' wide unless otherwise depicted and as detailed in the attached Certificate of Location.

TIE POINT: The location monument is tied to the southwest corner of Section 7, Township 7S, Range 32E, G&SRM, Greenlee County, Arizona, its distance as shown on the attached Certificate of Location. Bearings and distance are grid north.

Any overlap onto pre-existing lode claims, or Private Land, is acknowledged as non-locatable, and any overlapping portion is acknowledged as invalid.

Claims Filed By-
Kennecott Exploration Company
2640 West 1700 South
Salt Lake City, UT 84104

AMC455460

RECEIVED
BLM AZ STATE OFFICE
2019 JUN 14 P 3:23
PHOENIX, ARIZONA

When recorded return to:
Kennecott Exploration Company – Land Dept.
2640 West 1700 South
Salt Lake City, UT 84104

ARIZONA NOTICE OF LOCATION
(LODE CLAIM)

NOTICE IS HEREBY GIVEN THAT KENNECOTT EXPLORATION COMPANY, whose mailing address is 2640 West 1700 South, Salt Lake City, Utah 84104 by its undersigned officer, makes this location of the SRX 111 Lode Mining Claim, in Greenlee County, Arizona.

The general course of the claim is from the North to South, and said claim is within the:

<u>Quarter</u>	<u>Section</u>	<u>Township</u>	<u>Range</u>
SW	28	6S	32E

Greenlee County, Arizona, G&SRM.


This claim is 1200 feet in length and 600 feet in width. This Notice of Location is posted on the centerline of the claim. The claim runs from the location monument on which this notice is posted 20 feet in a northerly direction to the North endline, and 1180 feet in a southerly direction to the South endline. The claim boundaries are marked by six monuments, one at each corner and one at the center of each endline. The location monument on which this notice is posted is situated within Section 28, T6S, R32E, Greenlee County, Arizona, G&SRM, and is approximately 12458 feet East and 18475 feet North from the SW corner of Section 7, T7S, R32E, Greenlee County, Arizona, G&SRM. WP SE COR SRX 111 IS 150' S; WP S END CENTER SRX 111 IS 80' S. Any overlaps onto pre-existing lode claims, private or State Land are acknowledged as pre-existing rights and that portion of said overlap is acknowledged as invalid.

The undersigned claims the ground as depicted on the map that is attached to a copy of this Notice of Location filed in the office of the Recorder, Greenlee County, Arizona.

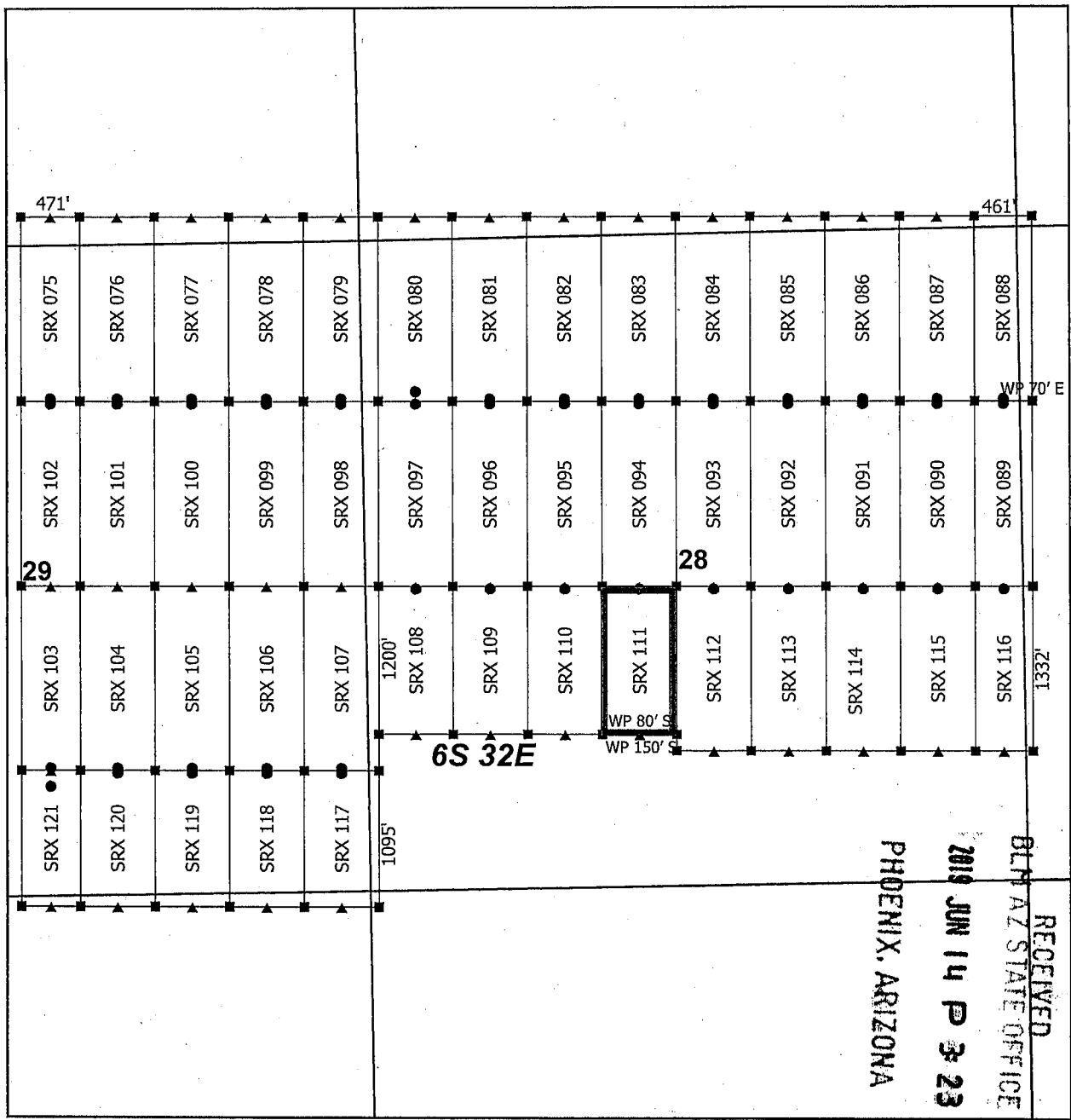
The claim has been monumented in accordance with State and Federal law. Corner, end centers and location monuments are posts, 1-1/2" x 1-1/2" x 5' projecting at least 4' above the ground.

Located, dated and posted on the ground this 14th day of April, 2019.

KENNECOTT EXPLORATION COMPANY


By: Erik Best, its Operating Officer

AMC455461



Steeple Rock Claim Block 3, Arizona

Steeple Rock - SRX Lode Mining Claims
T6S and R32E G&SRM
Greenlee County, Arizona
Located April 14 - 26, 2019

Monuments are 1-1/2" by 1-1/2" by 5' Wood Posts projecting at least four feet above the ground. Location Monuments are set 20' inside the Endline along the center of each claim, and are 1500' long X 600' wide unless otherwise depicted and as detailed in the attached Certificate of Location.

TIE POINT: The location monument is tied to the southwest corner of Section 7, Township 7S, Range 32E, G&SRM, Greenlee County, Arizona, its distance as shown on the attached Certificate of Location. Bearings and distance are grid north.

Any overlap onto pre-existing lode claims, or Private Land, is acknowledged as non-locatable, and any overlapping portion is acknowledged as invalid.

Claims Filed By-
Kennecott Exploration Company
2640 West 1700 South
Salt Lake City, UT 84104

AMC455461

RECEIVED
BLM AZ STATE OFFICE
2019 JUN 14 P 3:23
PHOENIX, ARIZONA

When recorded return to:
Kennecott Exploration Company – Land Dept.
2640 West 1700 South
Salt Lake City, UT 84104

ARIZONA NOTICE OF LOCATION
(LODE CLAIM)

NOTICE IS HEREBY GIVEN THAT KENNECOTT EXPLORATION COMPANY, whose mailing address is 2640 West 1700 South, Salt Lake City, Utah 84104 by its undersigned officer, makes this location of the SRX 112 Lode Mining Claim, in Greenlee County, Arizona.

The general course of the claim is from the North to South, and said claim is within the:

<u>Quarter</u>	<u>Section</u>	<u>Township</u>	<u>Range</u>
SE	28	6S	32E
SW	28	6S	32E

Greenlee County, Arizona, G&SRM.

This claim is 1332 feet in length and 600 feet in width. This Notice of Location is posted on the centerline of the claim. The claim runs from the location monument on which this notice is posted 20 feet in a northerly direction to the North endline, and 1312 feet in a southerly direction to the South endline. The claim boundaries are marked by six monuments, one at each corner and one at the center of each endline. The location monument on which this notice is posted is situated within Section 28, T6S, R32E, Greenlee County, Arizona, G&SRM, and is approximately 13058 feet East and 18475 feet North from the SW corner of Section 7, T7S, R32E, Greenlee County, Arizona, G&SRM. Any overlaps onto pre-existing lode claims, private or State Land are acknowledged as pre-existing rights and that portion of said overlap is acknowledged as invalid.

The undersigned claims the ground as depicted on the map that is attached to a copy of this Notice of Location filed in the office of the Recorder, Greenlee County, Arizona.

The claim has been monumented in accordance with State and Federal law. Corner, end centers and location monuments are posts, 1-1/2" x 1-1/2" x 5' projecting at least 4' above the ground.

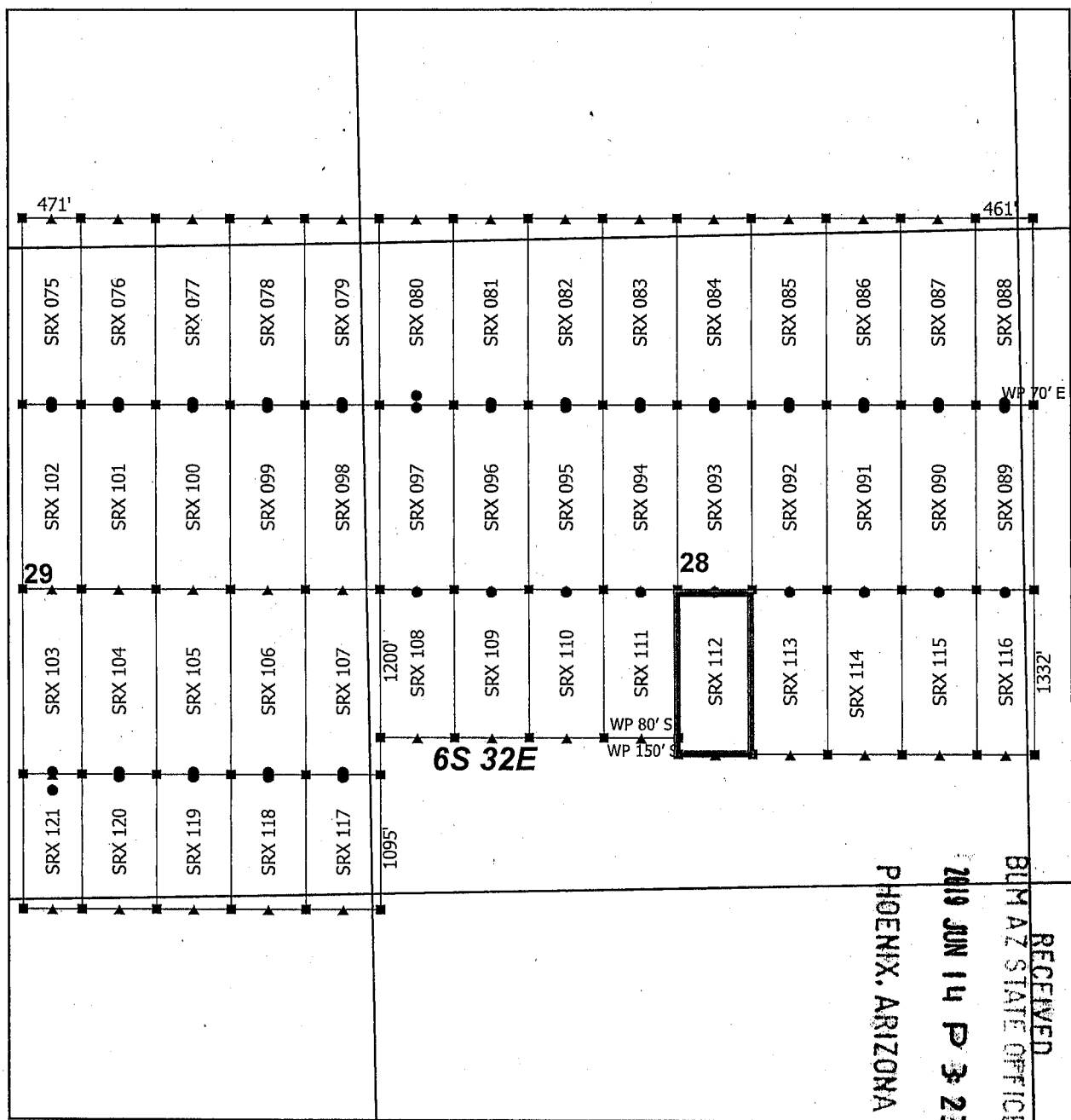
Located, dated and posted on the ground this 14th day of April, 2019.

KENNECOTT EXPLORATION COMPANY



By: Erik Best, its Operating Officer

AMC455462



Steeple Rock Claim Block 3, Arizona

Steeple Rock - SRX Lode Mining Claims
T6S and R32E G&SRM
Greenlee County, Arizona
Located April 14 - 26, 2019

Monuments are 1-1/2" by 1-1/2" by 5' Wood Posts projecting at least four feet above the ground. Location Monuments are set 20' inside the Endline along the center of each claim, and are 1500' long X 600' wide unless otherwise depicted and as detailed in the attached Certificate of Location.

TIE POINT: The location monument is tied to the southwest corner of Section 7, Township 7S, Range 32E, G&SRM, Greenlee County, Arizona, its distance as shown on the attached Certificate of Location. Bearings and distance are grid north.

Any overlap onto pre-existing lode claims, or Private Land, is acknowledged as non-locatable, and any overlapping portion is acknowledged as invalid.

Claims Filed By-
Kennecott Exploration Company
2640 West 1700 South
Salt Lake City, UT 84104

AMC455462

When recorded return to:
Kennecott Exploration Company – Land Dept.
2640 West 1700 South
Salt Lake City, UT 84104

RECEIVED
BLM AZ STATE OFFICE
2019 JUN 14 P 3:23
PHOENIX, ARIZONA

ARIZONA NOTICE OF LOCATION
(LODE CLAIM)

NOTICE IS HEREBY GIVEN THAT KENNECOTT EXPLORATION COMPANY, whose mailing address is 2640 West 1700 South, Salt Lake City, Utah 84104 by its undersigned officer, makes this location of the SRX 113 Lode Mining Claim, in Greenlee County, Arizona.

The general course of the claim is from the North to South, and said claim is within the:

<u>Quarter</u>	<u>Section</u>	<u>Township</u>	<u>Range</u>
SE	28	6S	32E

Greenlee County, Arizona, G&SRM.

This claim is 1332 feet in length and 600 feet in width. This Notice of Location is posted on the centerline of the claim. The claim runs from the location monument on which this notice is posted 20 feet in a northerly direction to the North endline, and 1312 feet in a southerly direction to the South endline. The claim boundaries are marked by six monuments, one at each corner and one at the center of each endline. The location monument on which this notice is posted is situated within Section 28, T6S, R32E, Greenlee County, Arizona, G&SRM, and is approximately 13658 feet East and 18475 feet North from the SW corner of Section 7, T7S, R32E, Greenlee County, Arizona, G&SRM. Any overlaps onto pre-existing lode claims, private or State Land are acknowledged as pre-existing rights and that portion of said overlap is acknowledged as invalid.

The undersigned claims the ground as depicted on the map that is attached to a copy of this Notice of Location filed in the office of the Recorder, Greenlee County, Arizona.

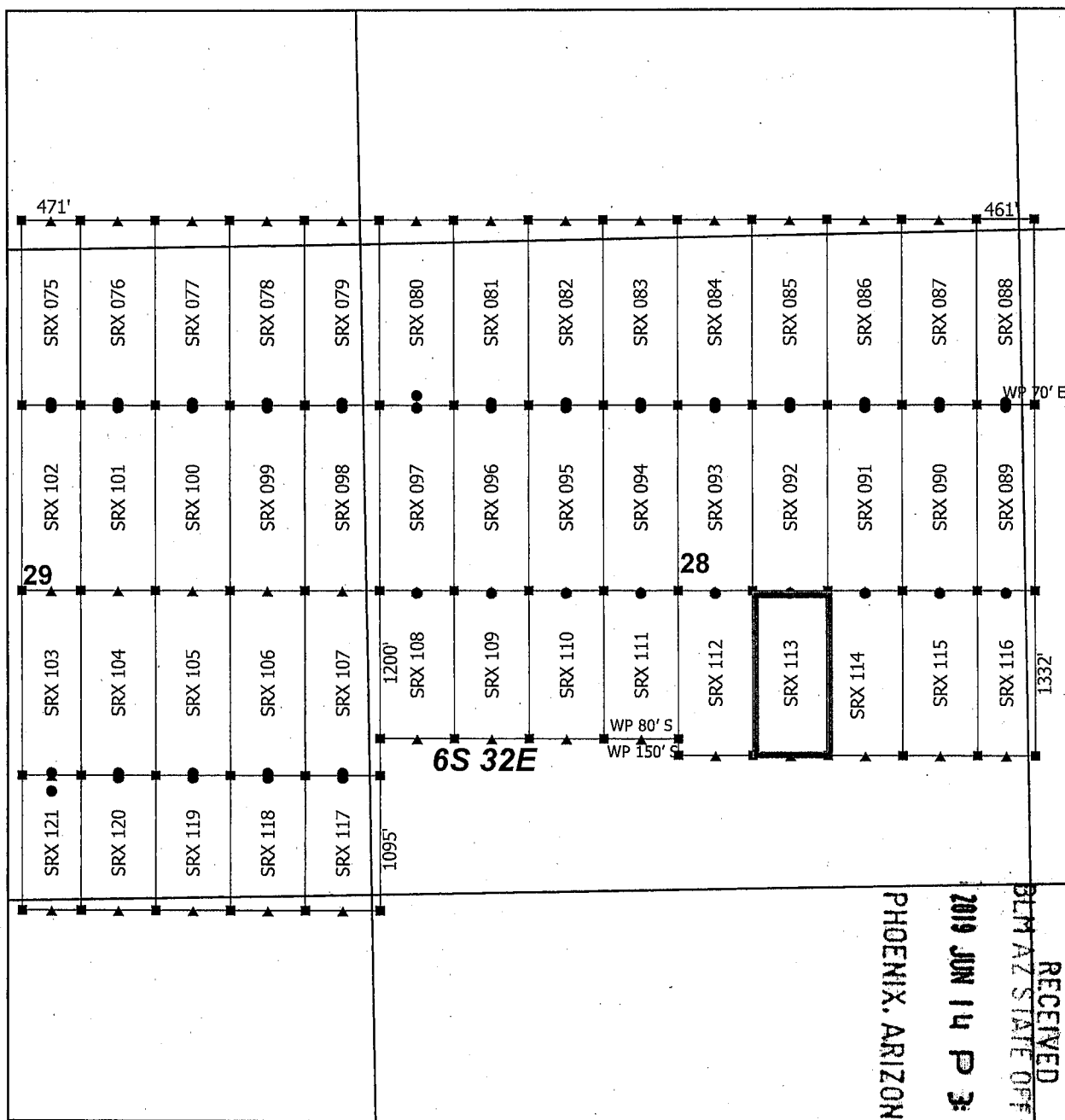
The claim has been monumented in accordance with State and Federal law. Corner, end centers and location monuments are posts, 1-1/2" x 1-1/2" x 5' projecting at least 4' above the ground.

Located, dated and posted on the ground this 14th day of April, 2019.

KENNECOTT EXPLORATION COMPANY


By: Erik Best, its Operating Officer

AMC455463



Steeple Rock Claim Block 3, Arizona

Steeple Rock - SRX Lode Mining Claims
T6S and R32E G&SRM
Greenlee County, Arizona
Located April 14 - 26, 2019

Monuments are 1-1/2" by 1-1/2" by 5' Wood Posts projecting at least four feet above the ground. Location Monuments are set 20' inside the Endline along the center of each claim, and are 1500' long X 600' wide unless otherwise depicted and as detailed in the attached Certificate of Location.

TIE POINT: The location monument is tied to the southwest corner of Section 7, Township 7S, Range 32E, G&SRM, Greenlee County, Arizona, its distance as shown on the attached Certificate of Location. Bearings and distance are grid north.

Any overlap onto pre-existing lode claims, or Private Land, is acknowledged as non-locatable, and any overlapping portion is acknowledged as invalid.

Claims Filed By-
Kennecott Exploration Company
2640 West 1700 South
Salt Lake City, UT 84104

AMC455463

RECEIVED
BLM AZ STATE OFFICE
2019 JUN 14 P 3:23
PHOENIX, ARIZONA

When recorded return to:
Kennecott Exploration Company – Land Dept.
2640 West 1700 South
Salt Lake City, UT 84104

ARIZONA NOTICE OF LOCATION
(LODE CLAIM)

NOTICE IS HEREBY GIVEN THAT KENNECOTT EXPLORATION COMPANY, whose mailing address is 2640 West 1700 South, Salt Lake City, Utah 84104 by its undersigned officer, makes this location of the SRX 114 Lode Mining Claim, in Greenlee County, Arizona.

The general course of the claim is from the North to South, and said claim is within the:

<u>Quarter</u>	<u>Section</u>	<u>Township</u>	<u>Range</u>
SE	28	6S	32E
Greenlee County, Arizona, G&SRM.			

This claim is 1332 feet in length and 600 feet in width. This Notice of Location is posted on the centerline of the claim. The claim runs from the location monument on which this notice is posted 20 feet in a northerly direction to the North endline, and 1312 feet in a southerly direction to the South endline. The claim boundaries are marked by six monuments, one at each corner and one at the center of each endline. The location monument on which this notice is posted is situated within Section 28, T6S, R32E, Greenlee County, Arizona, G&SRM, and is approximately 14258 feet East and 18475 feet North from the SW corner of Section 7, T7S, R32E, Greenlee County, Arizona, G&SRM. Any overlaps onto pre-existing lode claims, private or State Land are acknowledged as pre-existing rights and that portion of said overlap is acknowledged as invalid.

The undersigned claims the ground as depicted on the map that is attached to a copy of this Notice of Location filed in the office of the Recorder, Greenlee County, Arizona.

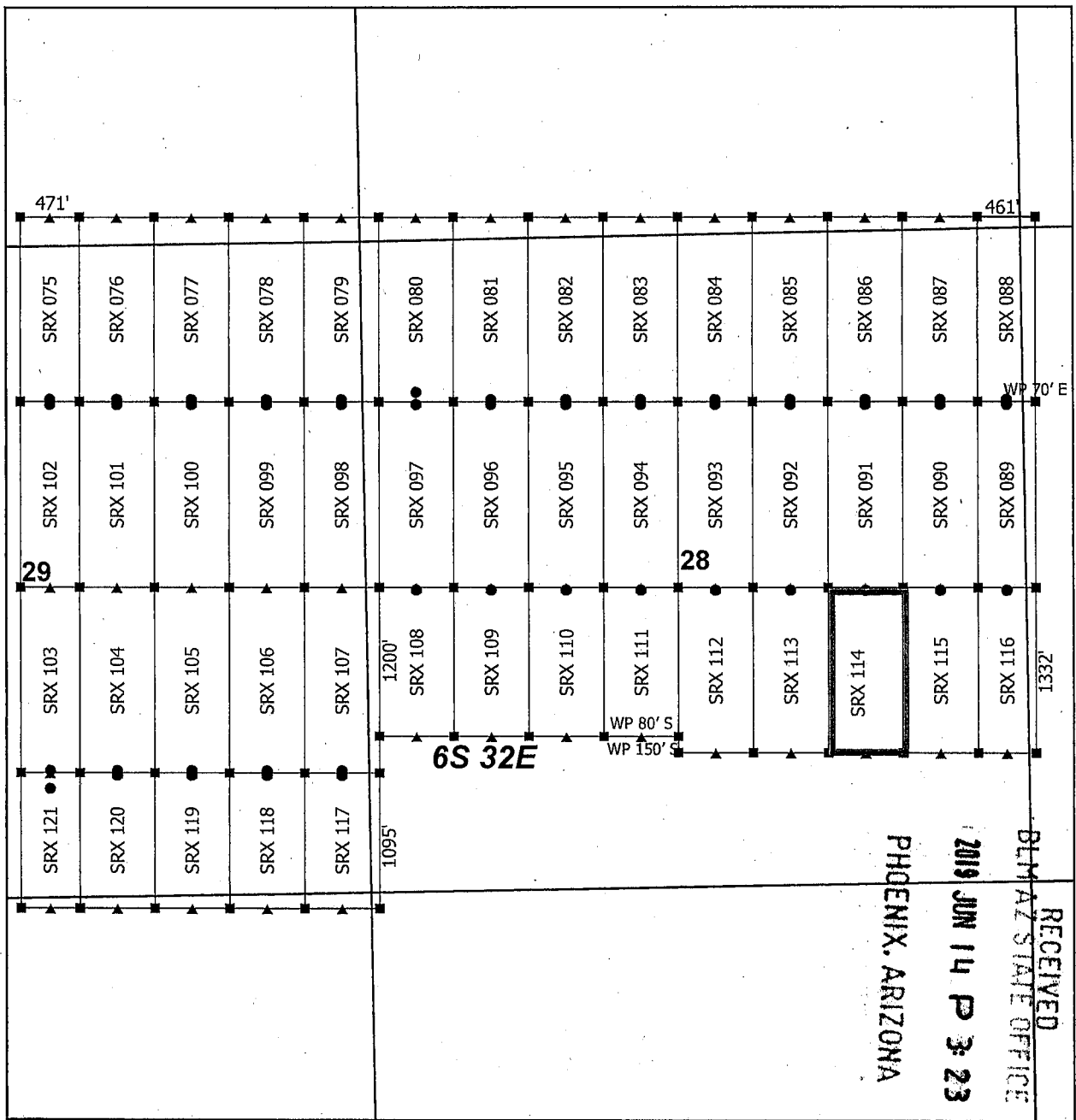
The claim has been monumented in accordance with State and Federal law. Corner, end centers and location monuments are posts, 1-1/2" x 1-1/2" x 5' projecting at least 4' above the ground.

Located, dated and posted on the ground this 14th day of April, 2019.

KENNECOTT EXPLORATION COMPANY


By: Erik Best, its Operating Officer

AMC455464



Steeple Rock Claim Block 3, Arizona

Steeple Rock - SRX Lode Mining Claims
T6S and R32E G&SRM
Greenlee County, Arizona
Located April 14 - 26, 2019

Monuments are 1-1/2" by 1-1/2" by 5' Wood Posts projecting at least four feet above the ground. Location Monuments are set 20' inside the Endline along the center of each claim, and are 1500' long X 600' wide unless otherwise depicted and as detailed in the attached Certificate of Location.

TIE POINT: The location monument is tied to the southwest corner of Section 7, Township 7S, Range 32E, G&SRM, Greenlee County, Arizona, its distance as shown on the attached Certificate of Location. Bearings and distance are grid north.

Any overlap onto pre-existing lode claims, or Private Land, is acknowledged as non-locatable, and any overlapping portion is acknowledged as invalid.

Claims Filed By-
Kennecott Exploration Company
2640 West 1700 South
Salt Lake City, UT 84104

AMC455464

RECEIVED
BLM AZ STATE OFFICE
2019 JUN 14 P 3:23
PHOENIX, ARIZONA

When recorded return to:
Kennecott Exploration Company – Land Dept.
2640 West 1700 South
Salt Lake City, UT 84104

ARIZONA NOTICE OF LOCATION
(LODE CLAIM)

NOTICE IS HEREBY GIVEN THAT KENNECOTT EXPLORATION COMPANY, whose mailing address is 2640 West 1700 South, Salt Lake City, Utah 84104 by its undersigned officer, makes this location of the SRX 115 Lode Mining Claim, in Greenlee County, Arizona.

The general course of the claim is from the North to South, and said claim is within the:

<u>Quarter</u>	<u>Section</u>	<u>Township</u>	<u>Range</u>
SE	28	6S	32E

Greenlee County, Arizona, G&SRM.


This claim is 1332 feet in length and 600 feet in width. This Notice of Location is posted on the centerline of the claim. The claim runs from the location monument on which this notice is posted 20 feet in a northerly direction to the North endline, and 1312 feet in a southerly direction to the South endline. The claim boundaries are marked by six monuments, one at each corner and one at the center of each endline. The location monument on which this notice is posted is situated within Section 28, T6S, R32E, Greenlee County, Arizona, G&SRM, and is approximately 14858 feet East and 18475 feet North from the SW corner of Section 7, T7S, R32E, Greenlee County, Arizona, G&SRM. Any overlaps onto pre-existing lode claims, private or State Land are acknowledged as pre-existing rights and that portion of said overlap is acknowledged as invalid.

The undersigned claims the ground as depicted on the map that is attached to a copy of this Notice of Location filed in the office of the Recorder, Greenlee County, Arizona.

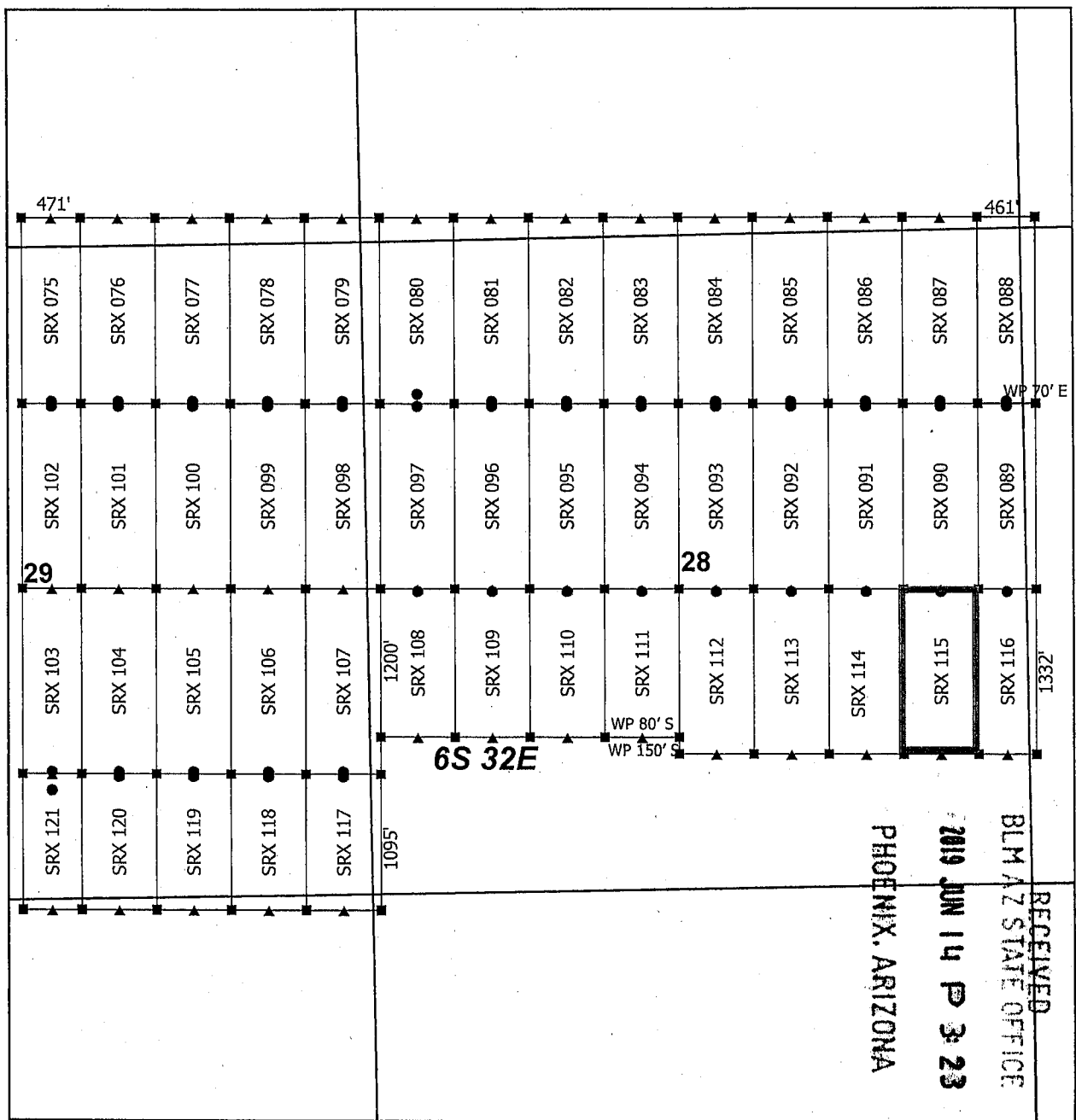
The claim has been monumented in accordance with State and Federal law. Corner, end centers and location monuments are posts, 1-1/2" x 1-1/2" x 5' projecting at least 4' above the ground.

Located, dated and posted on the ground this 14th day of April, 2019.

KENNECOTT EXPLORATION COMPANY


By: Erik Best, its Operating Officer

AMC455465




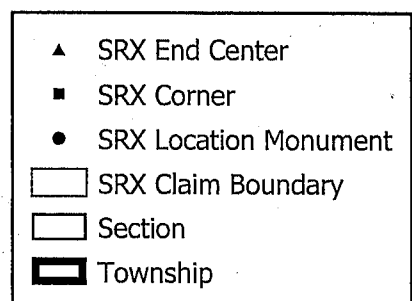
Steeple Rock Claim Block 3, Arizona

Steeple Rock - SRX Lode Mining Claims
T6S and R32E G&SRM
Greenlee County, Arizona
Located April 14 - 26, 2019

Monuments are 1-1/2" by 1-1/2" by 5' Wood Posts projecting at least four feet above the ground. Location Monuments are set 20' inside the Endline along the center of each claim, and are 1500' long X 600' wide unless otherwise depicted and as detailed in the attached Certificate of Location.

TIE POINT: The location monument is tied to the southwest corner of Section 7, Township 7S, Range 32E, G&SRM, Greenlee County, Arizona, its distance as shown on the attached Certificate of Location. Bearings and distance are grid north.

Any overlap onto pre-existing lode claims, or Private Land, is acknowledged as non-locatable, and any overlapping portion is acknowledged as invalid.



Claims Filed By-
Kennecott Exploration Company
2640 West 1700 South
Salt Lake City, UT 84104

AMC455465

When recorded return to:
Kennecott Exploration Company – Land Dept.
2640 West 1700 South
Salt Lake City, UT 84104

RECEIVED
BLM AZ STATE OFFICE
2019 JUN 14 P 3:23
PHOENIX, ARIZONA

ARIZONA NOTICE OF LOCATION
(LODE CLAIM)

NOTICE IS HEREBY GIVEN THAT KENNECOTT EXPLORATION COMPANY, whose mailing address is 2640 West 1700 South, Salt Lake City, Utah 84104 by its undersigned officer, makes this location of the SRX 116 Lode Mining Claim, in Greenlee County, Arizona.

The general course of the claim is from the North to South, and said claim is within the:

<u>Quarter</u>	<u>Section</u>	<u>Township</u>	<u>Range</u>
SE	28	6S	32E
SW	27	6S	32E

Greenlee County, Arizona, G&SRM.

This claim is 1332 feet in length and 461 feet in width. This Notice of Location is posted on the centerline of the claim. The claim runs from the location monument on which this notice is posted 20 feet in a northerly direction to the North endline, and 1312 feet in a southerly direction to the South endline. The claim boundaries are marked by six monuments, one at each corner and one at the center of each endline. The location monument on which this notice is posted is situated within Section 28, T6S, R32E, Greenlee County, Arizona, G&SRM, and is approximately 15389 feet East and 18475 feet North from the SW corner of Section 7, T7S, R32E, Greenlee County, Arizona, G&SRM. Any overlaps onto pre-existing lode claims, private or State Land are acknowledged as pre-existing rights and that portion of said overlap is acknowledged as invalid.

The undersigned claims the ground as depicted on the map that is attached to a copy of this Notice of Location filed in the office of the Recorder, Greenlee County, Arizona.

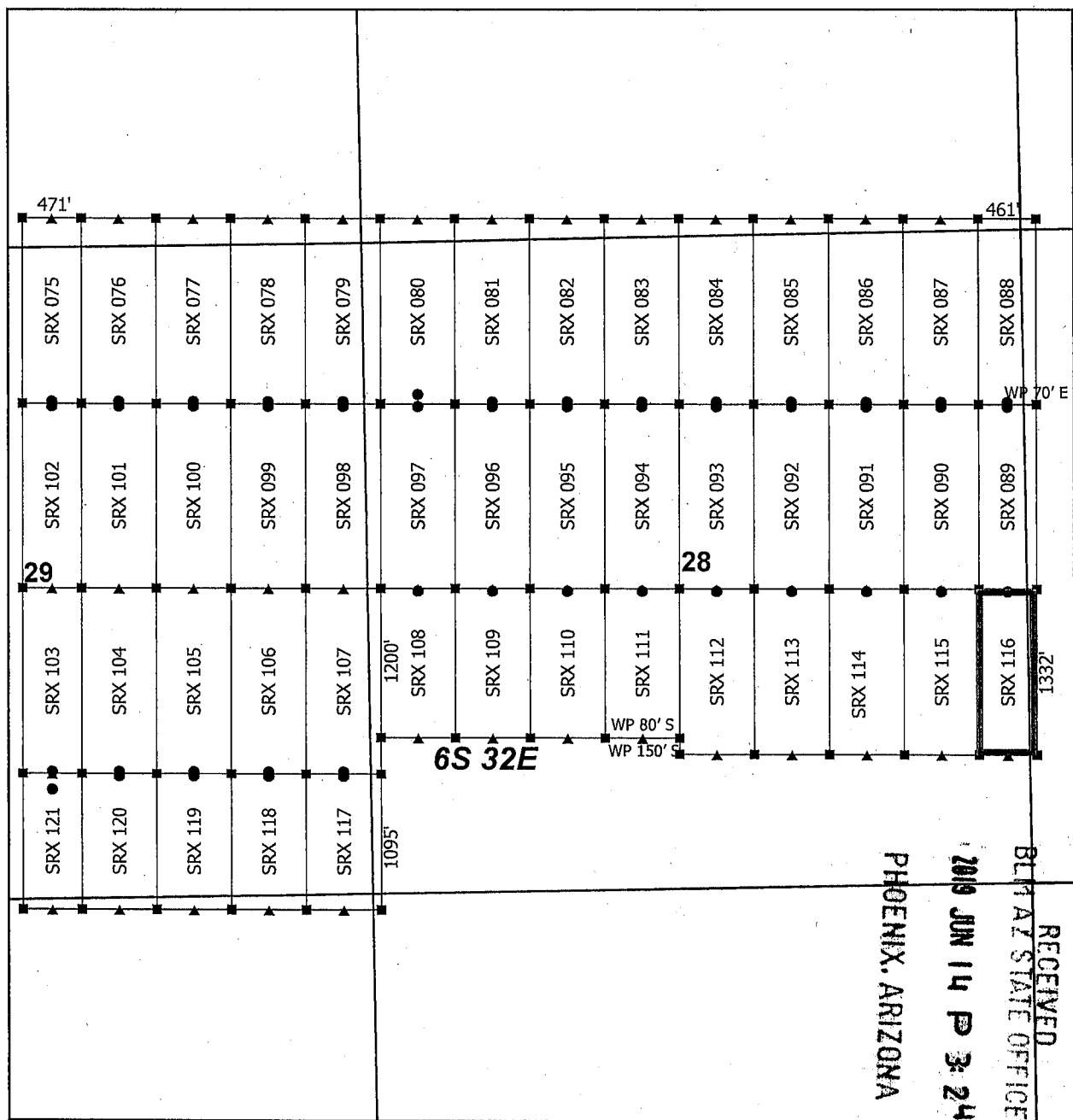
The claim has been monumented in accordance with State and Federal law. Corner, end centers and location monuments are posts, 1-1/2" x 1-1/2" x 5' projecting at least 4' above the ground.

Located, dated and posted on the ground this 14th day of April, 2019.

KENNECOTT EXPLORATION COMPANY


By: Erik Best, its Operating Officer

AMC455466



Steeple Rock Claim Block 3, Arizona

Steeple Rock - SRX Lode Mining Claims
T6S and R32E G&SRM
Greenlee County, Arizona
Located April 14 - 26, 2019

Monuments are 1-1/2" by 1-1/2" by 5' Wood Posts projecting at least four feet above the ground. Location Monuments are set 20' inside the Endline along the center of each claim, and are 1500' long X 600' wide unless otherwise depicted and as detailed in the attached Certificate of Location.

TIE POINT: The location monument is tied to the southwest corner of Section 7, Township 7S, Range 32E, G&SRM, Greenlee County, Arizona, its distance as shown on the attached Certificate of Location. Bearings and distance are grid north.

Any overlap onto pre-existing lode claims, or Private Land, is acknowledged as non-locatable, and any overlapping portion is acknowledged as invalid.

Claims Filed By-
Kennecott Exploration Company
2640 West 1700 South
Salt Lake City, UT 84104

AMC4554661

RECEIVED
BLM AZ STATE OFFICE
2019 JUN 14 P 3:24
PHOENIX, ARIZONA

When recorded return to:
Kennecott Exploration Company – Land Dept.
2640 West 1700 South
Salt Lake City, UT 84104

ARIZONA NOTICE OF LOCATION
(LODE CLAIM)

NOTICE IS HEREBY GIVEN THAT KENNECOTT EXPLORATION COMPANY, whose mailing address is 2640 West 1700 South, Salt Lake City, Utah 84104 by its undersigned officer, makes this location of the SRX 117 Lode Mining Claim, in Greenlee County, Arizona.

The general course of the claim is from the North to South, and said claim is within the:

<u>Quarter</u>	<u>Section</u>	<u>Township</u>	<u>Range</u>
SE	29	6S	32E
SW	28	6S	32E
NE	32	6S	32E
NW	33	6S	32E

Greenlee County, Arizona, G&SRM.


This claim is 1095 feet in length and 600 feet in width. This Notice of Location is posted on the centerline of the claim. The claim runs from the location monument on which this notice is posted 20 feet in a northerly direction to the North endline, and 1075 feet in a southerly direction to the South endline. The claim boundaries are marked by six monuments, one at each corner and one at the center of each endline. The location monument on which this notice is posted is situated within Section 29, T6S, R32E, Greenlee County, Arizona, G&SRM, and is approximately 10058 feet East and 16975 feet North from the SW corner of Section 7, T7S, R32E, Greenlee County, Arizona, G&SRM. Any overlaps onto pre-existing lode claims, private or State Land are acknowledged as pre-existing rights and that portion of said overlap is acknowledged as invalid.

The undersigned claims the ground as depicted on the map that is attached to a copy of this Notice of Location filed in the office of the Recorder, Greenlee County, Arizona.

The claim has been monumented in accordance with State and Federal law. Corner, end centers and location monuments are posts, 1-1/2" x 1-1/2" x 5' projecting at least 4' above the ground.

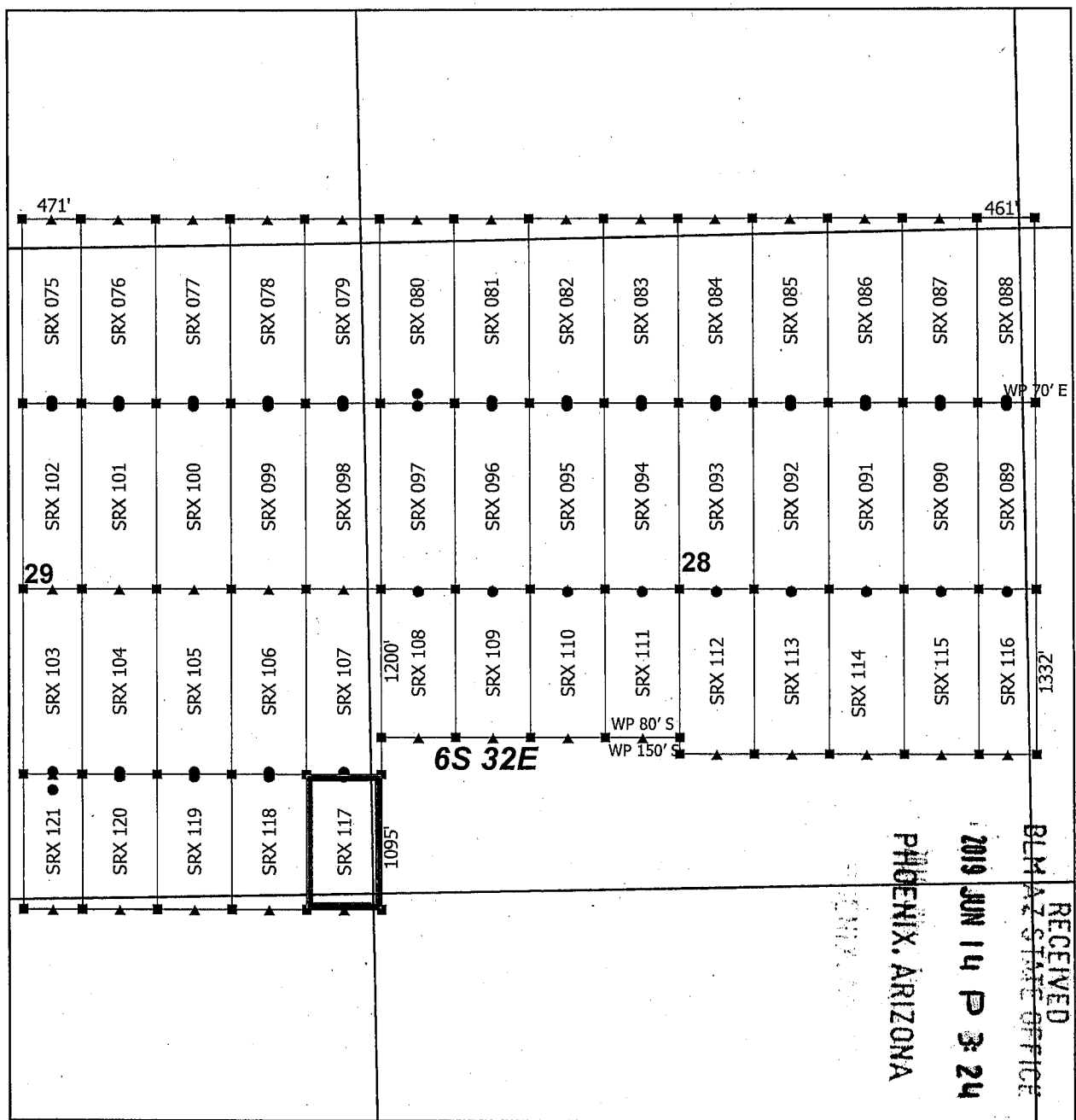
Located, dated and posted on the ground this 14th day of April, 2019.

KENNECOTT EXPLORATION COMPANY



By: Erik Best, its Operating Officer

AMC455467



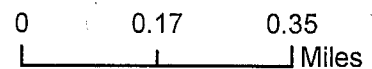
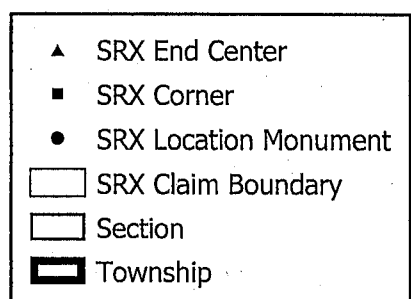
Steeple Rock Claim Block 3, Arizona

Steeple Rock - SRX Lode Mining Claims
T6S and R32E G&SRM
Greenlee County, Arizona
Located April 14 - 26, 2019

Monuments are 1-1/2" by 1-1/2" by 5' Wood Posts projecting at least four feet above the ground. Location Monuments are set 20' inside the Endline along the center of each claim, and are 1500' long X 600' wide unless otherwise depicted and as detailed in the attached Certificate of Location.

TIE POINT: The location monument is tied to the southwest corner of Section 7, Township 7S, Range 32E, G&SRM, Greenlee County, Arizona, its distance as shown on the attached Certificate of Location. Bearings and distance are grid north.

Any overlap onto pre-existing lode claims, or Private Land, is acknowledged as non-locatable, and any overlapping portion is acknowledged as invalid.



Claims Filed By-
Kennecott Exploration Company
2640 West 1700 South
Salt Lake City, UT 84104

AMC455467

When recorded return to:
Kennecott Exploration Company – Land Dept.
2640 West 1700 South
Salt Lake City, UT 84104

RECEIVED
BLM AZ STATE OFFICE
2019 JUN 14 P 3:24
PHOENIX, ARIZONA

ARIZONA NOTICE OF LOCATION
(LODE CLAIM)

NOTICE IS HEREBY GIVEN THAT KENNECOTT EXPLORATION COMPANY, whose mailing address is 2640 West 1700 South, Salt Lake City, Utah 84104 by its undersigned officer, makes this location of the SRX 118 Lode Mining Claim, in Greenlee County, Arizona.

The general course of the claim is from the North to South, and said claim is within the:

<u>Quarter</u>	<u>Section</u>	<u>Township</u>	<u>Range</u>
SE	29	6S	32E
NE	32	6S	32E

Greenlee County, Arizona, G&SRM.


This claim is 1095 feet in length and 600 feet in width. This Notice of Location is posted on the centerline of the claim. The claim runs from the location monument on which this notice is posted 20 feet in a northerly direction to the North endline, and 1075 feet in a southerly direction to the South endline. The claim boundaries are marked by six monuments, one at each corner and one at the center of each endline. The location monument on which this notice is posted is situated within Section 29, T6S, R32E, Greenlee County, Arizona, G&SRM, and is approximately 9458 feet East and 16975 feet North from the SW corner of Section 7, T7S, R32E, Greenlee County, Arizona, G&SRM. Any overlaps onto pre-existing lode claims, private or State Land are acknowledged as pre-existing rights and that portion of said overlap is acknowledged as invalid.

The undersigned claims the ground as depicted on the map that is attached to a copy of this Notice of Location filed in the office of the Recorder, Greenlee County, Arizona.

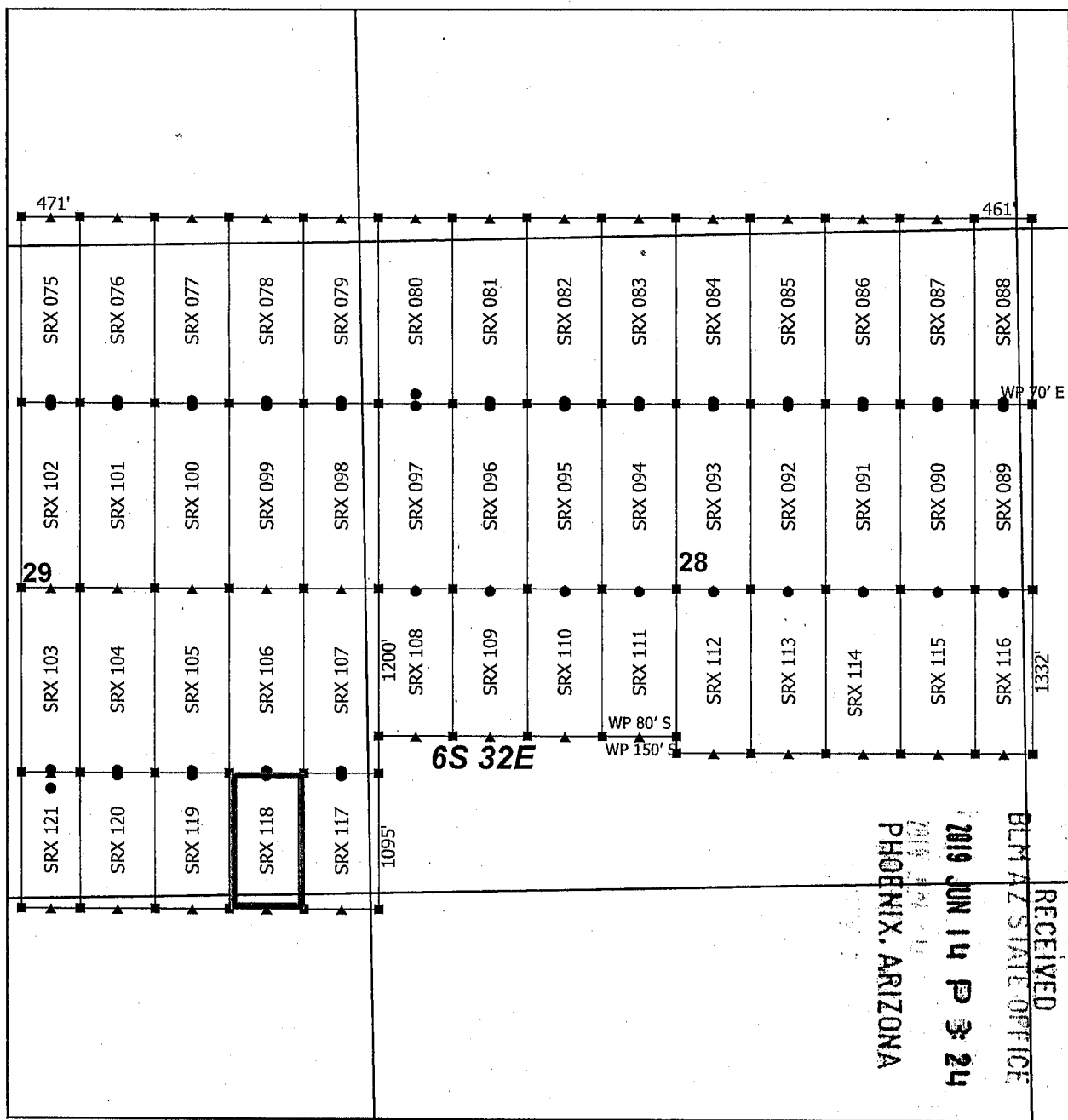
The claim has been monumented in accordance with State and Federal law. Corner, end centers and location monuments are posts, 1-1/2" x 1-1/2" x 5' projecting at least 4' above the ground.

Located, dated and posted on the ground this 14th day of April, 2019.

KENNECOTT EXPLORATION COMPANY


By: Erik Best, its Operating Officer

AMC455468



Steeple Rock Claim Block 3, Arizona

Steeple Rock - SRX Lode Mining Claims
T6S and R32E G&SRM
Greenlee County, Arizona
Located April 14 - 26, 2019

Monuments are 1-1/2" by 1-1/2" by 5' Wood Posts projecting at least four feet above the ground. Location Monuments are set 20' inside the Endline along the center of each claim, and are 1500' long X 600' wide unless otherwise depicted and as detailed in the attached Certificate of Location.

TIE POINT: The location monument is tied to the southwest corner of Section 7, Township 7S, Range 32E, G&SRM, Greenlee County, Arizona, its distance as shown on the attached Certificate of Location. Bearings and distance are grid north.

Any overlap onto pre-existing lode claims, or Private Land, is acknowledged as non-locatable, and any overlapping portion is acknowledged as invalid.



- ▲ SRX End Center
- SRX Corner
- SRX Location Monument
- SRX Claim Boundary
- Section
- Township

0 0.17 0.35
Miles

Claims Filed By-
Kennecott Exploration Company
2640 West 1700 South
Salt Lake City, UT 84104

AMC455468

RECEIVED
BLM AZ STATE OFFICE
2019 JUN 14 P 3:24
PHOENIX, ARIZONA

When recorded return to:
Kennecott Exploration Company – Land Dept.
2640 West 1700 South
Salt Lake City, UT 84104

ARIZONA NOTICE OF LOCATION
(LODE CLAIM)

NOTICE IS HEREBY GIVEN THAT KENNECOTT EXPLORATION COMPANY, whose mailing address is 2640 West 1700 South, Salt Lake City, Utah 84104 by its undersigned officer, makes this location of the SRX 119 Lode Mining Claim, in Greenlee County, Arizona.

The general course of the claim is from the North to South, and said claim is within the:

<u>Quarter</u>	<u>Section</u>	<u>Township</u>	<u>Range</u>
SE	29	6S	32E
NE	32	6S	32E

Greenlee County, Arizona, G&SRM.


This claim is 1095 feet in length and 600 feet in width. This Notice of Location is posted on the centerline of the claim. The claim runs from the location monument on which this notice is posted 20 feet in a northerly direction to the North endline, and 1075 feet in a southerly direction to the South endline. The claim boundaries are marked by six monuments, one at each corner and one at the center of each endline. The location monument on which this notice is posted is situated within Section 29, T6S, R32E, Greenlee County, Arizona, G&SRM, and is approximately 8858 feet East and 16975 feet North from the SW corner of Section 7, T7S, R32E, Greenlee County, Arizona, G&SRM. Any overlaps onto pre-existing lode claims, private or State Land are acknowledged as pre-existing rights and that portion of said overlap is acknowledged as invalid.

The undersigned claims the ground as depicted on the map that is attached to a copy of this Notice of Location filed in the office of the Recorder, Greenlee County, Arizona.

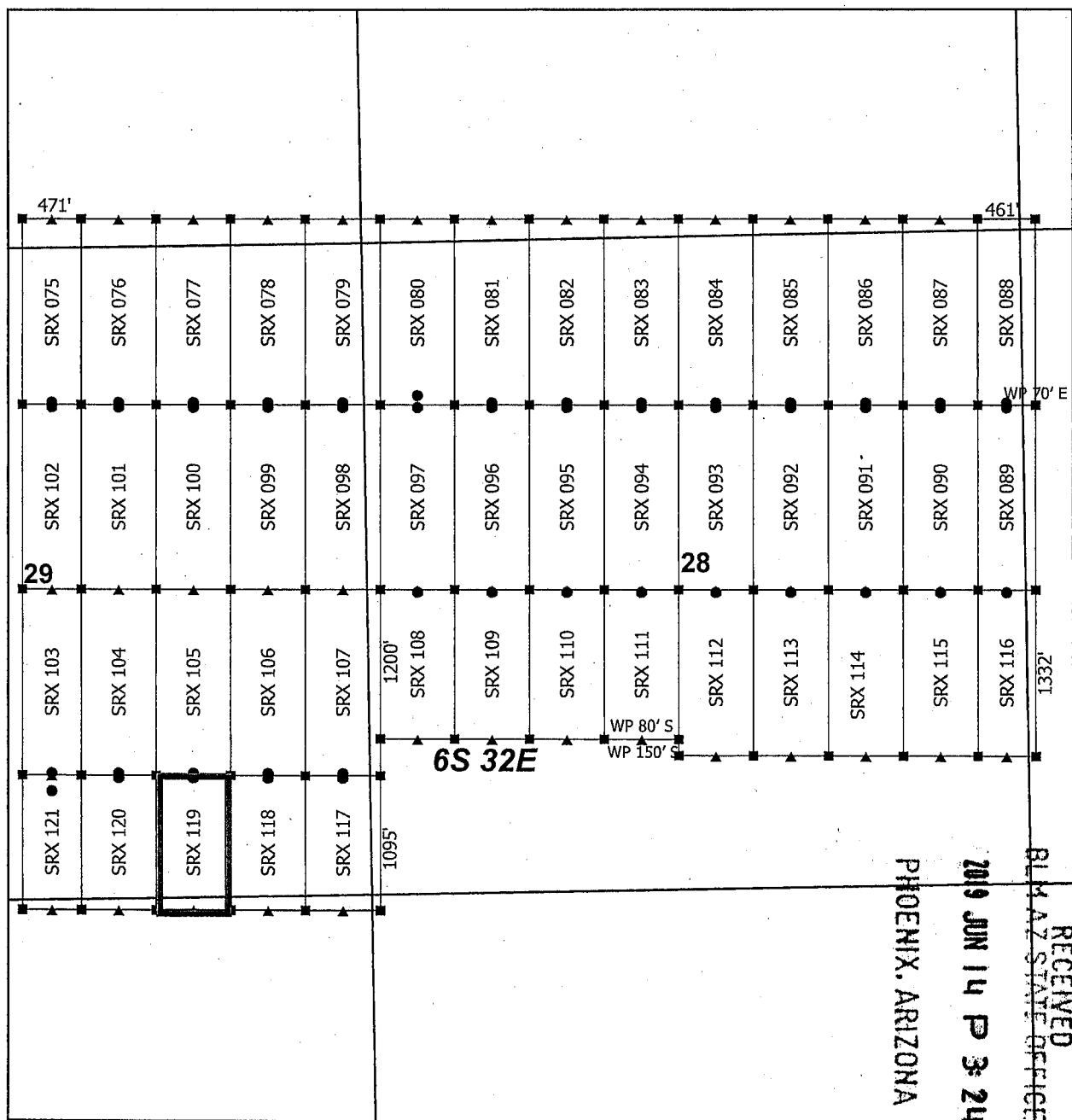
The claim has been monumented in accordance with State and Federal law. Corner, end centers and location monuments are posts, 1-1/2" x 1-1/2" x 5' projecting at least 4' above the ground.

Located, dated and posted on the ground this 14th day of April, 2019.

KENNECOTT EXPLORATION COMPANY


By: Erik Best, Its Operating Officer

AMC455469



Steeple Rock Claim Block 3, Arizona

Steeple Rock - SRX Lode Mining Claims
T6S and R32E G&SRM
Greenlee County, Arizona
Located April 14 - 26, 2019

Monuments are 1-1/2" by 1-1/2" by 5' Wood Posts projecting at least four feet above the ground. Location Monuments are set 20' inside the Endline along the center of each claim, and are 1500' long X 600' wide unless otherwise depicted and as detailed in the attached Certificate of Location.

TIE POINT: The location monument is tied to the southwest corner of Section 7, Township 7S, Range 32E, G&SRM, Greenlee County, Arizona, its distance as shown on the attached Certificate of Location. Bearings and distance are grid north.

Any overlap onto pre-existing lode claims, or Private Land, is acknowledged as non-locatable, and any overlapping portion is acknowledged as invalid.

Claims Filed By-
Kennecott Exploration Company
2640 West 1700 South
Salt Lake City, UT 84104

AMC455469

RECEIVED
BLM AZ STATE OFFICE
2019 JUN 14 P 3:24
PHOENIX, ARIZONA

When recorded return to:
Kennecott Exploration Company – Land Dept.
2640 West 1700 South
Salt Lake City, UT 84104

ARIZONA NOTICE OF LOCATION
(LODE CLAIM)

NOTICE IS HEREBY GIVEN THAT KENNECOTT EXPLORATION COMPANY, whose mailing address is 2640 West 1700 South, Salt Lake City, Utah 84104 by its undersigned officer, makes this location of the SRX 120 Lode Mining Claim, in Greenlee County, Arizona.

The general course of the claim is from the North to South, and said claim is within the:

<u>Quarter</u>	<u>Section</u>	<u>Township</u>	<u>Range</u>
SE	29	6S	32E
NE	32	6S	32E
Greenlee County, Arizona, G&SRM.			

This claim is 1095 feet in length and 600 feet in width. This Notice of Location is posted on the centerline of the claim. The claim runs from the location monument on which this notice is posted 20 feet in a northerly direction to the North endline, and 1075 feet in a southerly direction to the South endline. The claim boundaries are marked by six monuments, one at each corner and one at the center of each endline. The location monument on which this notice is posted is situated within Section 29, T6S, R32E, Greenlee County, Arizona, G&SRM, and is approximately 8258 feet East and 16975 feet North from the SW corner of Section 7, T7S, R32E, Greenlee County, Arizona, G&SRM. Any overlaps onto pre-existing lode claims, private or State Land are acknowledged as pre-existing rights and that portion of said overlap is acknowledged as invalid.

The undersigned claims the ground as depicted on the map that is attached to a copy of this Notice of Location filed in the office of the Recorder, Greenlee County, Arizona.

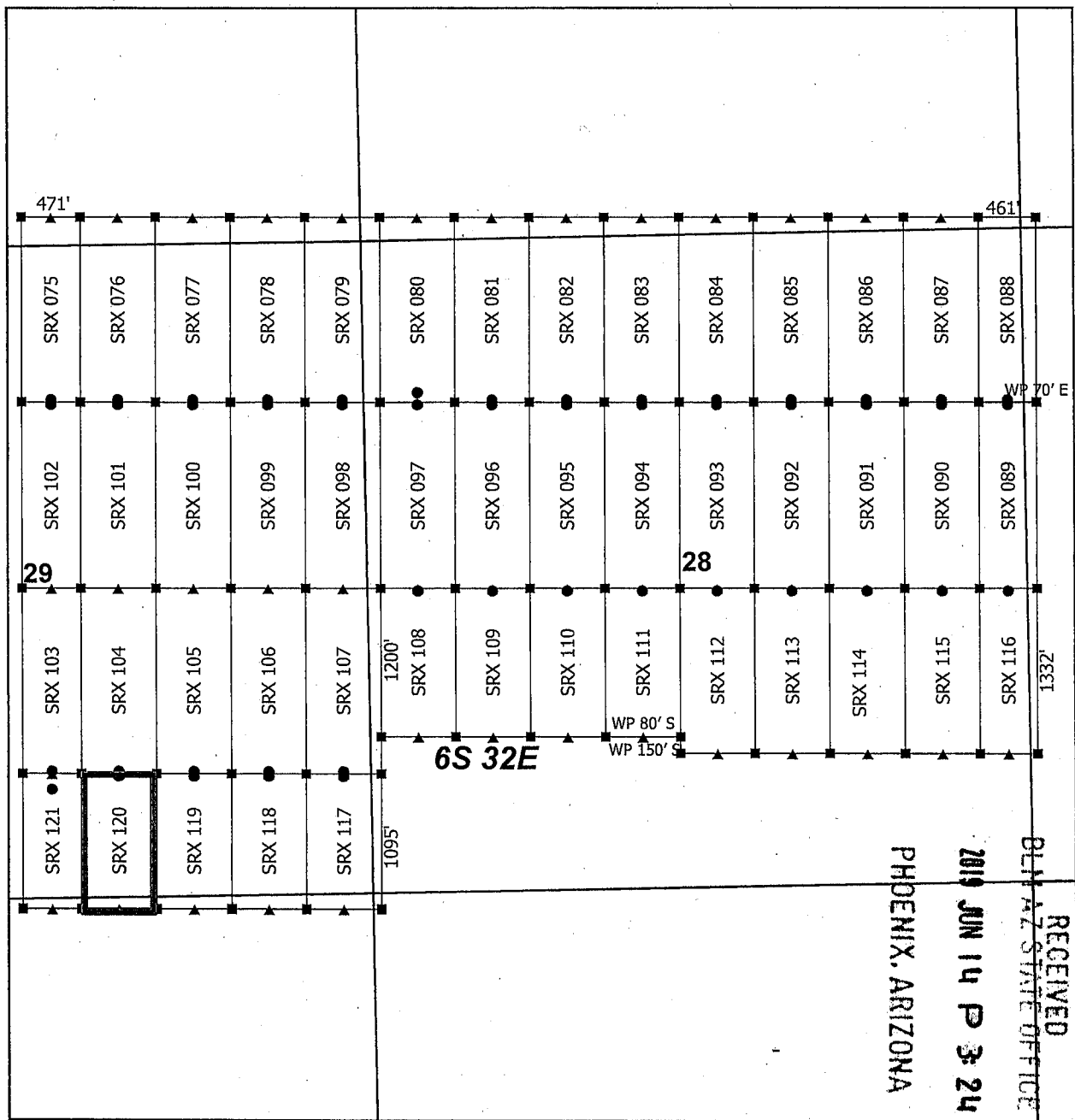
The claim has been monumented in accordance with State and Federal law. Corner, end centers and location monuments are posts, 1-1/2" x 1-1/2" x 5' projecting at least 4' above the ground.

Located, dated and posted on the ground this 14th day of April, 2019.

KENNECOTT EXPLORATION COMPANY


By: Erik Best, its Operating Officer

AMC455470



Steeple Rock Claim Block 3, Arizona

Steeple Rock - SRX Lode Mining Claims
T6S and R32E G&SRM
Greenlee County, Arizona
Located April 14 - 26, 2019

Monuments are 1-1/2" by 1-1/2" by 5' Wood Posts projecting at least four feet above the ground. Location Monuments are set 20' inside the Endline along the center of each claim, and are 1500' long X 600' wide unless otherwise depicted and as detailed in the attached Certificate of Location.

TIE POINT: The location monument is tied to the southwest corner of Section 7, Township 7S, Range 32E, G&SRM, Greenlee County, Arizona, its distance as shown on the attached Certificate of Location. Bearings and distance are grid north.

Any overlap onto pre-existing lode claims, or Private Land, is acknowledged as non-locatable, and any overlapping portion is acknowledged as invalid.

Claims Filed By-
Kennecott Exploration Company
2640 West 1700 South
Salt Lake City, UT 84104

AMC455470

When recorded return to:
Kennecott Exploration Company – Land Dept.
2640 West 1700 South
Salt Lake City, UT 84104

RECEIVED
BLM AZ STATE OFFICE
2019 JUN 14 P 3:24
PHOENIX, ARIZONA

ARIZONA NOTICE OF LOCATION
(LODE CLAIM)

NOTICE IS HEREBY GIVEN THAT KENNECOTT EXPLORATION COMPANY, whose mailing address is 2640 West 1700 South, Salt Lake City, Utah 84104 by its undersigned officer, makes this location of the SRX 121 Lode Mining Claim, in Greenlee County, Arizona.

The general course of the claim is from the North to South, and said claim is within the:

<u>Quarter</u>	<u>Section</u>	<u>Township</u>	<u>Range</u>
SE	29	6S	32E
SW	29	6S	32E
NE	32	6S	32E
NW	32	6S	32E

Greenlee County, Arizona, G&SRM.


This claim is 1095 feet in length and 471 feet in width. This Notice of Location is posted on the centerline of the claim. The claim runs from the location monument on which this notice is posted 120 feet in a northerly direction to the North endline, and 975 feet in a southerly direction to the South endline. The claim boundaries are marked by six monuments, one at each corner and one at the center of each endline. The location monument on which this notice is posted is situated within Section 29, T6S, R32E, Greenlee County, Arizona, G&SRM, and is approximately 7723 feet East and 16975 feet North from the SW corner of Section 7, T7S, R32E, Greenlee County, Arizona, G&SRM. Any overlaps onto pre-existing lode claims, private or State Land are acknowledged as pre-existing rights and that portion of said overlap is acknowledged as invalid.

The undersigned claims the ground as depicted on the map that is attached to a copy of this Notice of Location filed in the office of the Recorder, Greenlee County, Arizona.

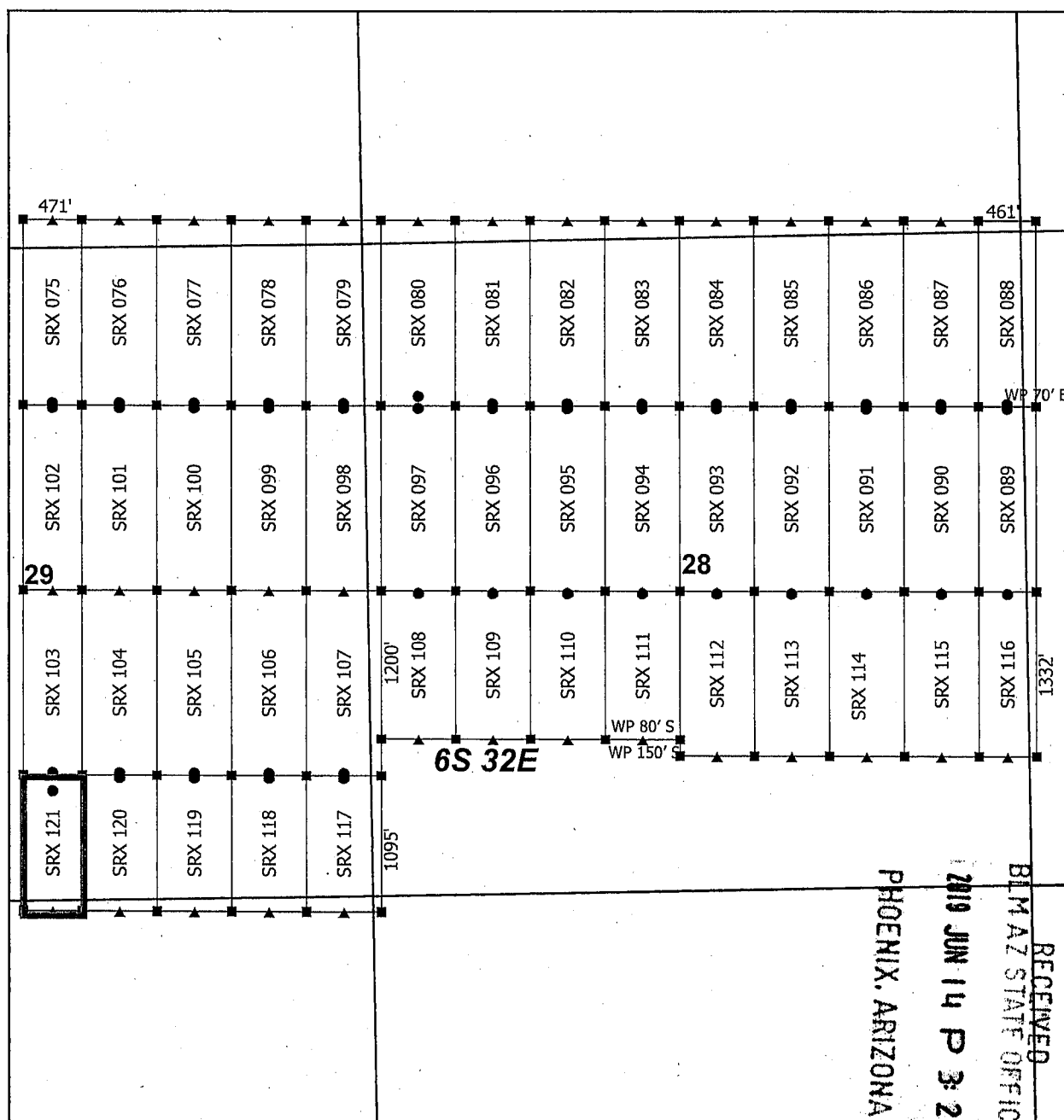
The claim has been monumented in accordance with State and Federal law. Corner, end centers and location monuments are posts, 1-1/2" x 1-1/2" x 5' projecting at least 4' above the ground.

Located, dated and posted on the ground this 14th day of April, 2019.

KENNECOTT EXPLORATION COMPANY


By: Erik Best, Its Operating Officer

AMC455471



Steeple Rock Claim Block 3, Arizona

Steeple Rock - SRX Lode Mining Claims
T6S and R32E G&SRM
Greenlee County, Arizona
Located April 14 - 26, 2019

Monuments are 1-1/2" by 1-1/2" by 5' Wood Posts projecting at least four feet above the ground. Location Monuments are set 20' inside the Endline along the center of each claim, and are 1500' long X 600' wide unless otherwise depicted and as detailed in the attached Certificate of Location.

TIE POINT: The location monument is tied to the southwest corner of Section 7, Township 7S, Range 32E, G&SRM, Greenlee County, Arizona, its distance as shown on the attached Certificate of Location. Bearings and distance are grid north.

Any overlap onto pre-existing lode claims, or Private Land, is acknowledged as non-locatable, and any overlapping portion is acknowledged as invalid.

Claims Filed By-
Kennecott Exploration Company
2640 West 1700 South
Salt Lake City, UT 84104

AMC455471

RECEIVED
BLM AZ STATE OFFICE
2019 JUN 14 P 3:24
PHOENIX, ARIZONA

When recorded return to:
Kennecott Exploration Company – Land Dept.
2640 West 1700 South
Salt Lake City, UT 84104

ARIZONA NOTICE OF LOCATION
(LODE CLAIM)

NOTICE IS HEREBY GIVEN THAT KENNECOTT EXPLORATION COMPANY, whose mailing address is 2640 West 1700 South, Salt Lake City, Utah 84104 by its undersigned officer, makes this location of the SRX 122 Lode Mining Claim, in Greenlee County, Arizona.

The general course of the claim is from the North to South, and said claim is within the:

<u>Quarter</u>	<u>Section</u>	<u>Township</u>	<u>Range</u>
NW	5	7S	32E
NE	6	7S	32E
SE	31	6S	32E
SW	32	6S	32E

Greenlee County, Arizona, G&SRM.


This claim is 1286 feet in length and 600 feet in width. This Notice of Location is posted on the centerline of the claim. The claim runs from the location monument on which this notice is posted 1266 feet in a northerly direction to the North endline, and 20 feet in a southerly direction to the South endline. The claim boundaries are marked by six monuments, one at each corner and one at the center of each endline. The location monument on which this notice is posted is situated within Section 5, T7S, R32E, Greenlee County, Arizona, G&SRM, and is approximately 5346 feet East and 9524 feet North from the SW corner of Section 7, T7S, R32E, Greenlee County, Arizona, G&SRM. Any overlaps onto pre-existing lode claims, private or State Land are acknowledged as pre-existing rights and that portion of said overlap is acknowledged as invalid.

The undersigned claims the ground as depicted on the map that is attached to a copy of this Notice of Location filed in the office of the Recorder, Greenlee County, Arizona.

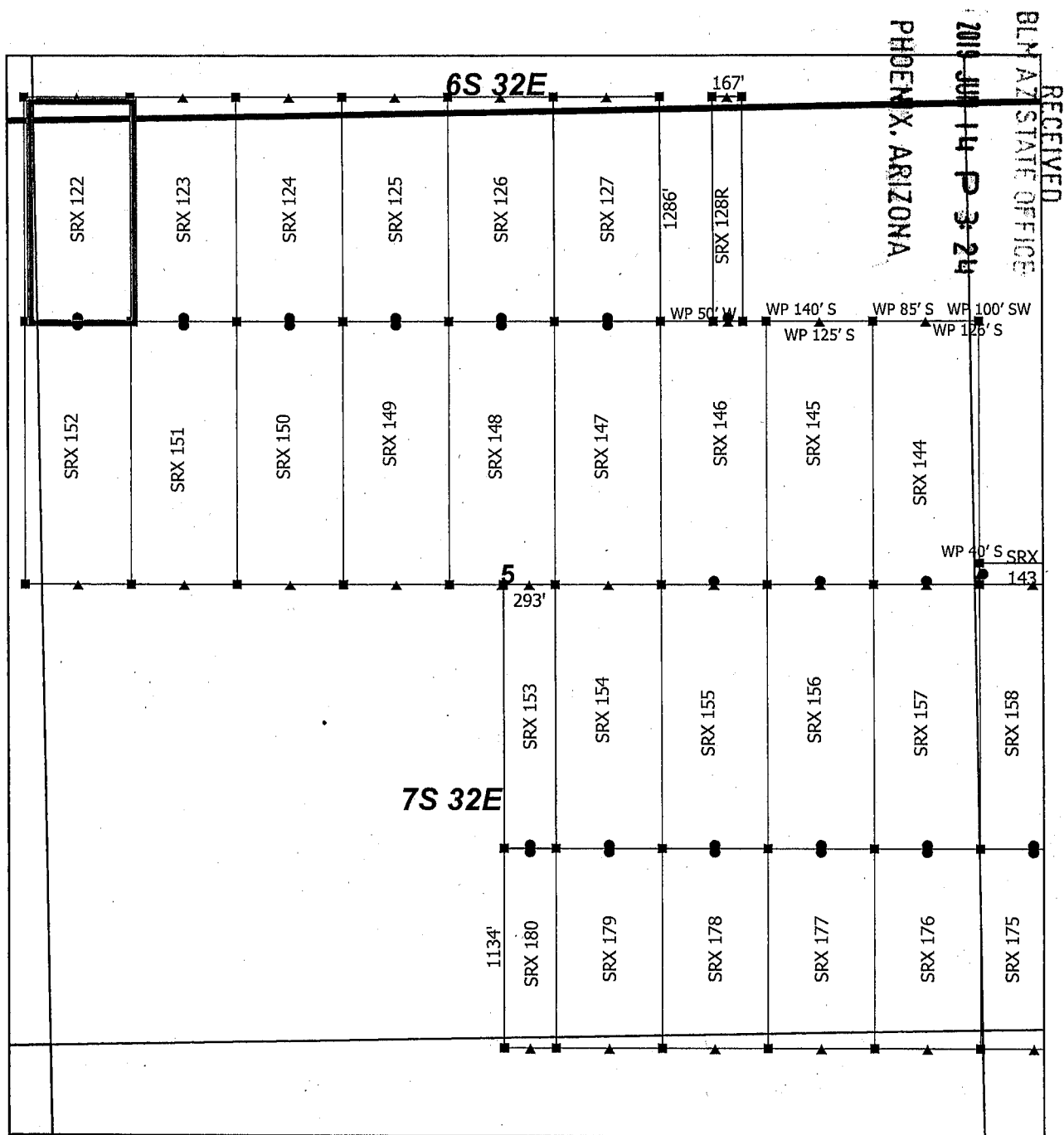
The claim has been monumented in accordance with State and Federal law. Corner, end centers and location monuments are posts, 1-1/2" x 1-1/2" x 5' projecting at least 4' above the ground.

Located, dated and posted on the ground this 14th day of April, 2019.

KENNECOTT EXPLORATION COMPANY


By: Erik Best, its Operating Officer

AMC455472



Steeple Rock Claim Block 4, Arizona

Steeple Rock - SRX Lode Mining Claims
T6S, T7S and R32E G&SRM
Greenlee County, Arizona
Located April 14 - 26, 2019

Monuments are 1-1/2" by 1-1/2" by 5' Wood Posts projecting at least four feet above the ground. Location Monuments are set 20' inside the Endline along the center of each claim, and are 1500' long X 600' wide unless otherwise depicted and as detailed in the attached Certificate of Location.

TIE POINT: The location monument is tied to the southwest corner of Section 7, Township 7S, Range 32E, G&SRM, Greenlee County, Arizona, its distance as shown on the attached Certificate of Location. Bearings and distance are grid north.

Any overlap onto pre-existing lode claims, or Private Land, is acknowledged as non-locatable, and any overlapping portion is acknowledged as invalid.

Claims Filed By-
Kennecott Exploration Company
2640 West 1700 South
Salt Lake City, UT 84104

AMC455472

When recorded return to:
Kennecott Exploration Company – Land Dept.
2640 West 1700 South
Salt Lake City, UT 84104

RECEIVED
BLM AZ STATE OFFICE
2019 JUN 14 P 3:24
PHOENIX, ARIZONA

ARIZONA NOTICE OF LOCATION
(LODE CLAIM)

NOTICE IS HEREBY GIVEN THAT KENNECOTT EXPLORATION COMPANY, whose mailing address is 2640 West 1700 South, Salt Lake City, Utah 84104 by its undersigned officer, makes this location of the SRX 123 Lode Mining Claim, in Greenlee County, Arizona.

The general course of the claim is from the North to South, and said claim is within the:

<u>Quarter</u>	<u>Section</u>	<u>Township</u>	<u>Range</u>
NW	5	7S	32E
SW	32	6S	32E

Greenlee County, Arizona, G&SRM.


This claim is 1286 feet in length and 600 feet in width. This Notice of Location is posted on the centerline of the claim. The claim runs from the location monument on which this notice is posted 1266 feet in a northerly direction to the North endline, and 20 feet in a southerly direction to the South endline. The claim boundaries are marked by six monuments, one at each corner and one at the center of each endline. The location monument on which this notice is posted is situated within Section 5, T7S, R32E, Greenlee County, Arizona, G&SRM, and is approximately 5946 feet East and 9524 feet North from the SW corner of Section 7, T7S, R32E, Greenlee County, Arizona, G&SRM. Any overlaps onto pre-existing lode claims, private or State Land are acknowledged as pre-existing rights and that portion of said overlap is acknowledged as invalid.

The undersigned claims the ground as depicted on the map that is attached to a copy of this Notice of Location filed in the office of the Recorder, Greenlee County, Arizona.

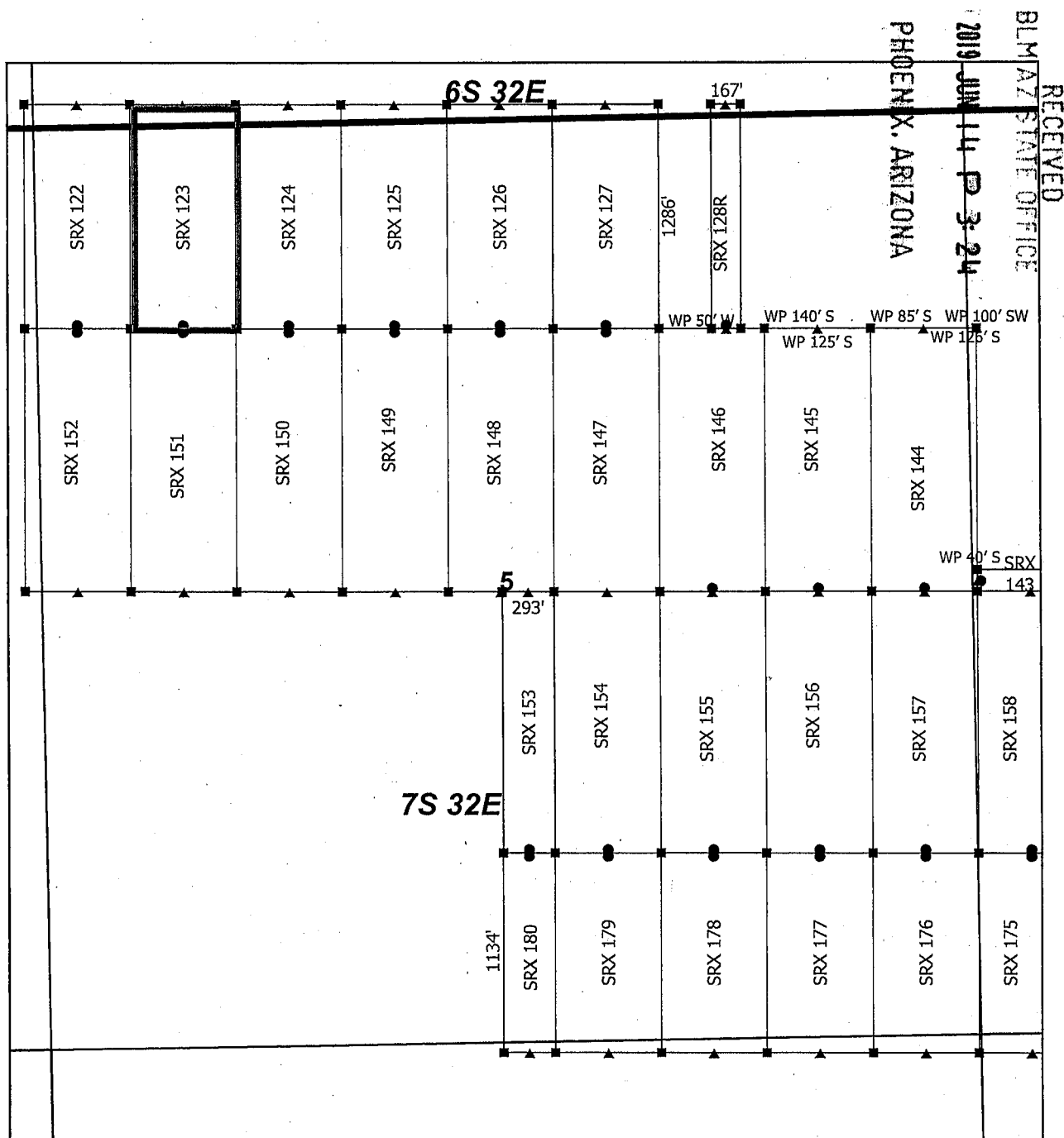
The claim has been monumented in accordance with State and Federal law. Corner, end centers and location monuments are posts, 1-1/2" x 1-1/2" x 5' projecting at least 4' above the ground.

Located, dated and posted on the ground this 16th day of April, 2019.

KENNECOTT EXPLORATION COMPANY


By: Erik Best, its Operating Officer

AMC455473



Steeple Rock Claim Block 4, Arizona

Steeple Rock - SRX Lode Mining Claims
T6S, T7S and R32E G&SRM
Greenlee County, Arizona
Located April 14 - 26, 2019

Monuments are 1-1/2" by 1-1/2" by 5' Wood Posts projecting at least four feet above the ground. Location Monuments are set 20' inside the Endline along the center of each claim, and are 1500' long X 600' wide unless otherwise depicted and as detailed in the attached Certificate of Location.

TIE POINT: The location monument is tied to the southwest corner of Section 7, Township 7S, Range 32E, G&SRM, Greenlee County, Arizona, its distance as shown on the attached Certificate of Location. Bearings and distance are grid north.

Any overlap onto pre-existing lode claims, or Private Land, is acknowledged as non-locatable, and any overlapping portion is acknowledged as invalid.

Claims Filed By
Kennecott Exploration Company
2640 West 1700 South
Salt Lake City, UT 84104

AMC455473

When recorded return to:
Kennecott Exploration Company – Land Dept.
2640 West 1700 South
Salt Lake City, UT 84104

RECEIVED
BLM AZ STATE OFFICE
2019 JUN 14 P 3: 24
PHOENIX, ARIZONA

ARIZONA NOTICE OF LOCATION
(LODE CLAIM)

NOTICE IS HEREBY GIVEN THAT KENNECOTT EXPLORATION COMPANY, whose mailing address is 2640 West 1700 South, Salt Lake City, Utah 84104 by its undersigned officer, makes this location of the SRX 124 Lode Mining Claim, in Greenlee County, Arizona.

The general course of the claim is from the North to South, and said claim is within the:

<u>Quarter</u>	<u>Section</u>	<u>Township</u>	<u>Range</u>
NW	5	7S	32E
SW	32	6S	32E

Greenlee County, Arizona, G&SRM.


This claim is 1286 feet in length and 600 feet in width. This Notice of Location is posted on the centerline of the claim. The claim runs from the location monument on which this notice is posted 1266 feet in a northerly direction to the North endline, and 20 feet in a southerly direction to the South endline. The claim boundaries are marked by six monuments, one at each corner and one at the center of each endline. The location monument on which this notice is posted is situated within Section 5, T7S, R32E, Greenlee County, Arizona, G&SRM, and is approximately 6546 feet East and 9524 feet North from the SW corner of Section 7, T7S, R32E, Greenlee County, Arizona, G&SRM. Any overlaps onto pre-existing lode claims, private or State Land are acknowledged as pre-existing rights and that portion of said overlap is acknowledged as invalid.

The undersigned claims the ground as depicted on the map that is attached to a copy of this Notice of Location filed in the office of the Recorder, Greenlee County, Arizona.

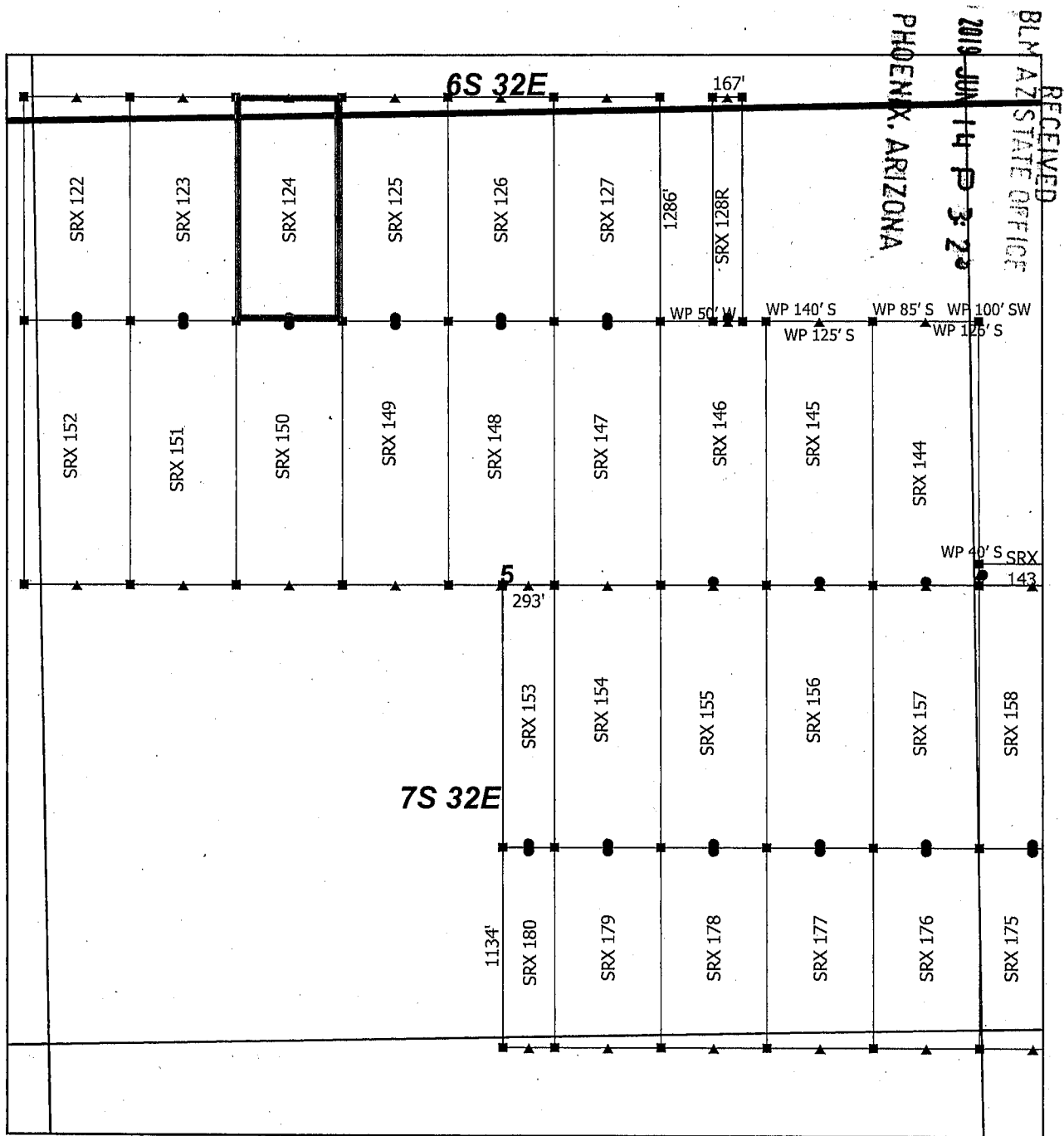
The claim has been monumented in accordance with State and Federal law. Corner, end centers and location monuments are posts, 1-1/2" x 1-1/2" x 5' projecting at least 4' above the ground.

Located, dated and posted on the ground this 16th day of April, 2019.

KENNECOTT EXPLORATION COMPANY


By: Erik Best, its Operating Officer

AMC455474



Steeple Rock Claim Block 4, Arizona

Steeple Rock - SRX Lode Mining Claims
T6S, T7S and R32E G&SRM
Greenlee County, Arizona
Located April 14 - 26, 2019

Monuments are 1-1/2" by 1-1/2" by 5' Wood Posts projecting at least four feet above the ground. Location Monuments are set 20' inside the Endline along the center of each claim, and are 1500' long X 600' wide unless otherwise depicted and as detailed in the attached Certificate of Location.

TIE POINT: The location monument is tied to the southwest corner of Section 7, Township 7S, Range 32E, G&SRM, Greenlee County, Arizona, its distance as shown on the attached Certificate of Location. Bearings and distance are grid north.

Any overlap onto pre-existing lode claims, or Private Land, is acknowledged as non-locatable, and any overlapping portion is acknowledged as invalid.

Claims Filed By-
Kennecott Exploration Company
2640 West 1700 South
Salt Lake City, UT 84104

AMC455474

When recorded return to:
Kennecott Exploration Company – Land Dept.
2640 West 1700 South
Salt Lake City, UT 84104

RECEIVED
BLM AZ STATE OFFICE
2019 JUN 14 P 3:25
PHOENIX, ARIZONA

ARIZONA NOTICE OF LOCATION
(LODE CLAIM)

NOTICE IS HEREBY GIVEN THAT KENNECOTT EXPLORATION COMPANY, whose mailing address is 2640 West 1700 South, Salt Lake City, Utah 84104 by its undersigned officer, makes this location of the SRX 125 Lode Mining Claim, in Greenlee County, Arizona.

The general course of the claim is from the North to South, and said claim is within the:

<u>Quarter</u>	<u>Section</u>	<u>Township</u>	<u>Range</u>
NW	5	7S	32E
SW	32	6S	32E

Greenlee County, Arizona, G&SRM.


This claim is 1286 feet in length and 600 feet in width. This Notice of Location is posted on the centerline of the claim. The claim runs from the location monument on which this notice is posted 1266 feet in a northerly direction to the North endline, and 20 feet in a southerly direction to the South endline. The claim boundaries are marked by six monuments, one at each corner and one at the center of each endline. The location monument on which this notice is posted is situated within Section 5, T7S, R32E, Greenlee County, Arizona, G&SRM, and is approximately 7146 feet East and 9524 feet North from the SW corner of Section 7, T7S, R32E, Greenlee County, Arizona, G&SRM. Any overlaps onto pre-existing lode claims, private or State Land are acknowledged as pre-existing rights and that portion of said overlap is acknowledged as invalid.

The undersigned claims the ground as depicted on the map that is attached to a copy of this Notice of Location filed in the office of the Recorder, Greenlee County, Arizona.

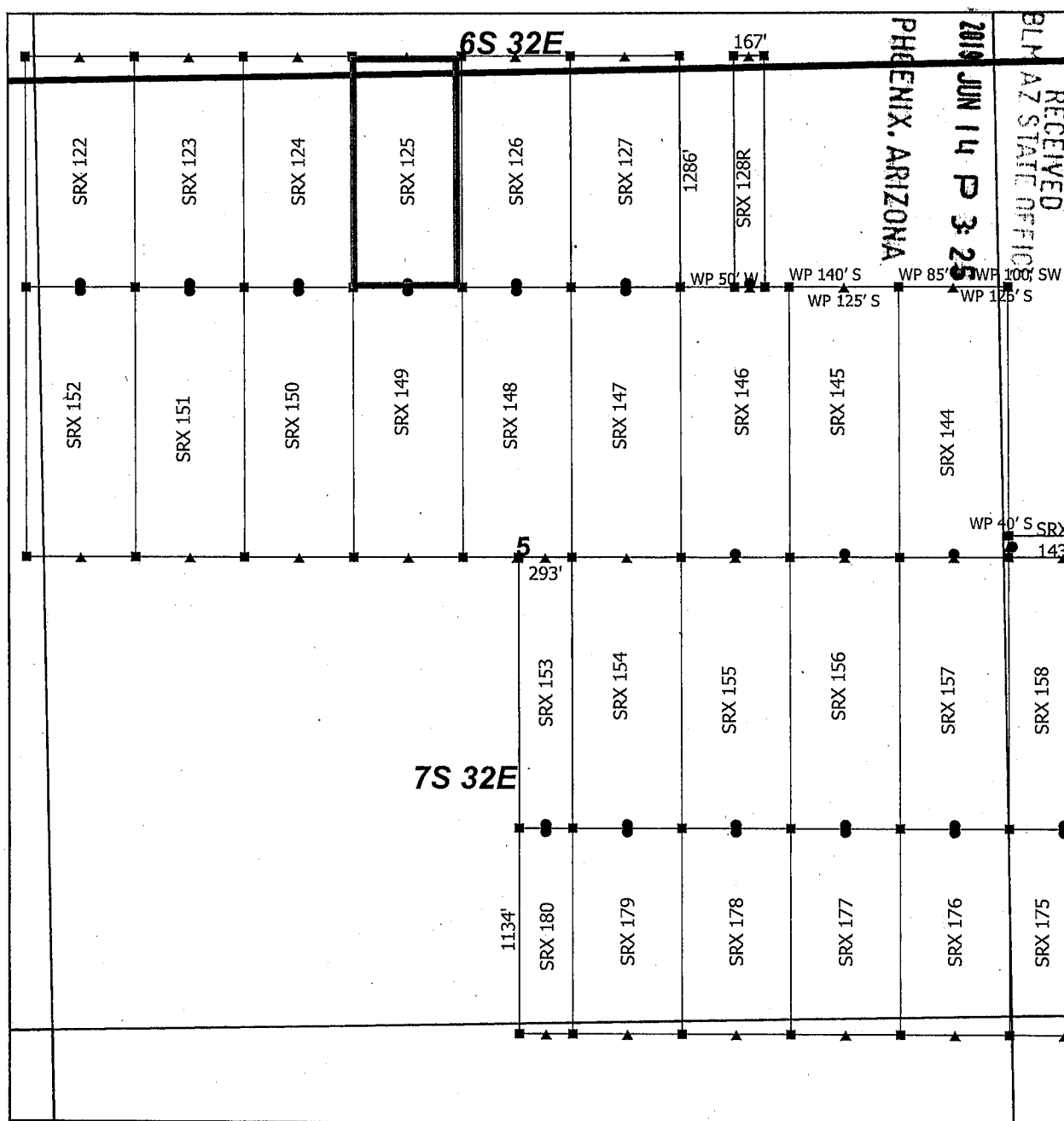
The claim has been monumented in accordance with State and Federal law. Corner, end centers and location monuments are posts, 1-1/2" x 1-1/2" x 5' projecting at least 4' above the ground.

Located, dated and posted on the ground this 16th day of April, 2019.

KENNECOTT EXPLORATION COMPANY


By: Erik Best, its Operating Officer

AMC455475



Steeple Rock Claim Block 4, Arizona

Steeple Rock - SRX Lode Mining Claims
T6S, T7S and R32E G&SRM
Greenlee County, Arizona
Located April 14 - 26, 2019

Monuments are 1-1/2" by 1-1/2" by 5' Wood Posts projecting at least four feet above the ground. Location Monuments are set 20' inside the Endline along the center of each claim, and are 1500' long X 600' wide unless otherwise depicted and as detailed in the attached Certificate of Location.

TIE POINT: The location monument is tied to the southwest corner of Section 7, Township 7S, Range 32E, G&SRM, Greenlee County, Arizona, its distance as shown on the attached Certificate of Location. Bearings and distance are grid north.

Any overlap onto pre-existing lode claims, or Private Land, is acknowledged as non-locatable, and any overlapping portion is acknowledged as invalid.

Claims Filed By-
Kennecott Exploration Company
2640 West 1700 South
Salt Lake City, UT 84104

AMC455475

RECEIVED
BLM AZ STATE OFFICE
2019 JUN 14 P 3:25
PHOENIX, ARIZONA

When recorded return to:
Kennecott Exploration Company – Land Dept.
2640 West 1700 South
Salt Lake City, UT 84104

ARIZONA NOTICE OF LOCATION
(LODE CLAIM)

NOTICE IS HEREBY GIVEN THAT KENNECOTT EXPLORATION COMPANY, whose mailing address is 2640 West 1700 South, Salt Lake City, Utah 84104 by its undersigned officer, makes this location of the SRX 126 Lode Mining Claim, in Greenlee County, Arizona.

The general course of the claim is from the North to South, and said claim is within the:

<u>Quarter</u>	<u>Section</u>	<u>Township</u>	<u>Range</u>
NW	5	7S	32E
NE	5	7S	32E
SW	32	6S	32E
SE	32	6S	32E

Greenlee County, Arizona, G&SRM.


This claim is 1286 feet in length and 600 feet in width. This Notice of Location is posted on the centerline of the claim. The claim runs from the location monument on which this notice is posted 1266 feet in a northerly direction to the North endline, and 20 feet in a southerly direction to the South endline. The claim boundaries are marked by six monuments, one at each corner and one at the center of each endline. The location monument on which this notice is posted is situated within Section 5, T7S, R32E, Greenlee County, Arizona, G&SRM, and is approximately 7746 feet East and 9524 feet North from the SW corner of Section 7, T7S, R32E, Greenlee County, Arizona, G&SRM. Any overlaps onto pre-existing lode claims, private or State Land are acknowledged as pre-existing rights and that portion of said overlap is acknowledged as invalid.

The undersigned claims the ground as depicted on the map that is attached to a copy of this Notice of Location filed in the office of the Recorder, Greenlee County, Arizona.

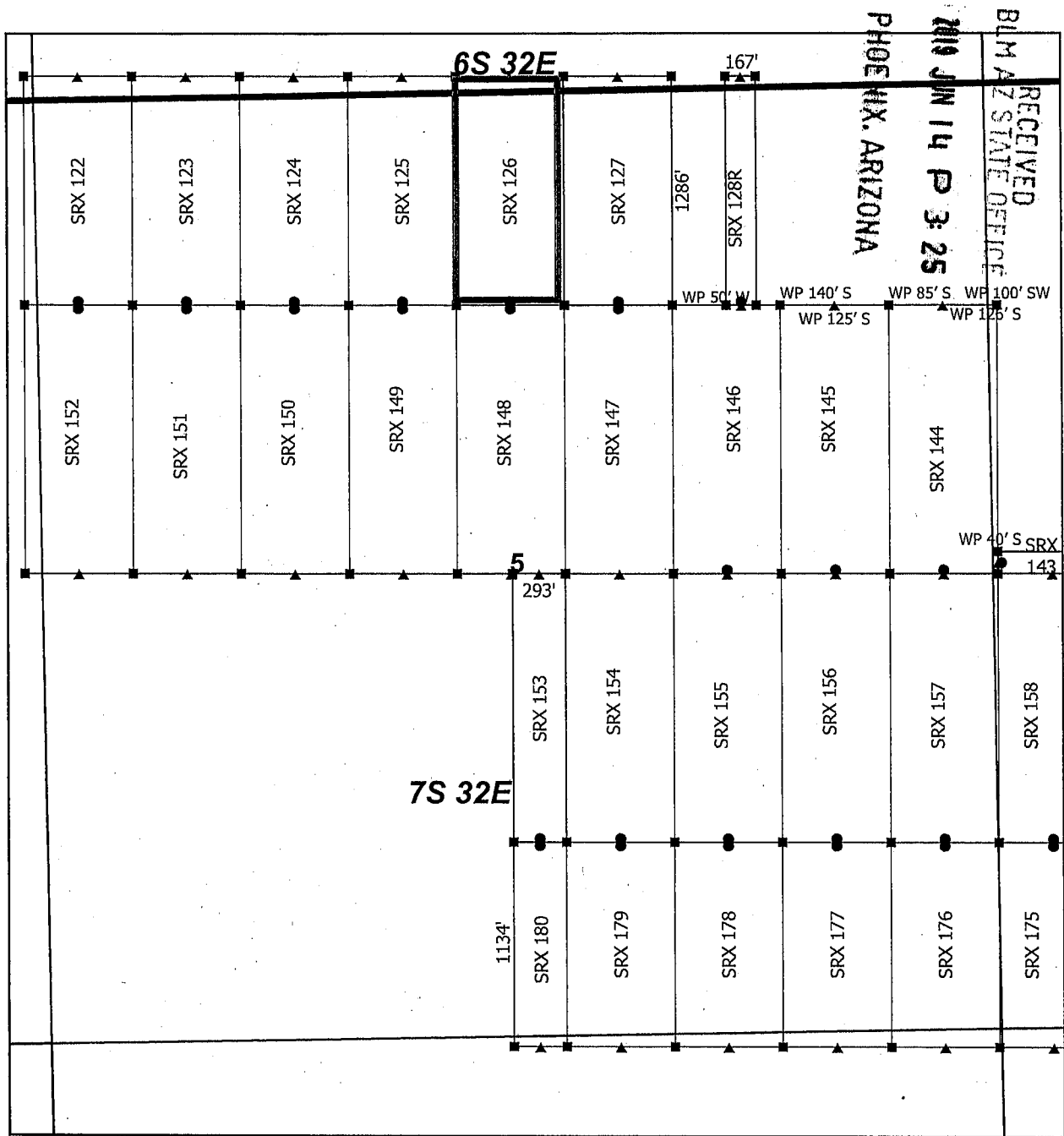
The claim has been monumented in accordance with State and Federal law. Corner, end centers and location monuments are posts, 1-1/2" x 1-1/2" x 5' projecting at least 4' above the ground.

Located, dated and posted on the ground this 16th day of April, 2019.

KENNECOTT EXPLORATION COMPANY


By: Erik Best, its Operating Officer

AMC455476



Steeple Rock Claim Block 4, Arizona

Steeple Rock - SRX Lode Mining Claims
T6S, T7S and R32E G&SRM
Greenlee County, Arizona
Located April 14 - 26, 2019

Monuments are 1-1/2" by 1-1/2" by 5' Wood Posts projecting at least four feet above the ground. Location Monuments are set 20' inside the Endline along the center of each claim, and are 1500' long X 600' wide unless otherwise depicted and as detailed in the attached Certificate of Location.

TIE POINT: The location monument is tied to the southwest corner of Section 7, Township 7S, Range 32E, G&SRM, Greenlee County, Arizona, its distance as shown on the attached Certificate of Location. Bearings and distance are grid north.

Any overlap onto pre-existing lode claims, or Private Land, is acknowledged as non-locatable, and any overlapping portion is acknowledged as invalid.

Claims Filed By-
Kennecott Exploration Company
2640 West 1700 South
Salt Lake City, UT 84104

AMC455476

When recorded return to:
Kennecott Exploration Company – Land Dept.
2640 West 1700 South
Salt Lake City, UT 84104

RECEIVED
BLM AZ STATE OFFICE
2019 JUN 14 P 3:25
PHOENIX, ARIZONA

ARIZONA NOTICE OF LOCATION
(LODE CLAIM)

NOTICE IS HEREBY GIVEN THAT KENNECOTT EXPLORATION COMPANY, whose mailing address is 2640 West 1700 South, Salt Lake City, Utah 84104 by its undersigned officer, makes this location of the SRX 127 Lode Mining Claim, in Greenlee County, Arizona.

The general course of the claim is from the North to South, and said claim is within the:

<u>Quarter</u>	<u>Section</u>	<u>Township</u>	<u>Range</u>
NE	5	7S	32E
SE	32	6S	32E
Greenlee County, Arizona, G&SRM.			


This claim is 1286 feet in length and 600 feet in width. This Notice of Location is posted on the centerline of the claim. The claim runs from the location monument on which this notice is posted 1266 feet in a northerly direction to the North endline, and 20 feet in a southerly direction to the South endline. The claim boundaries are marked by six monuments, one at each corner and one at the center of each endline. The location monument on which this notice is posted is situated within Section 5, T7S, R32E, Greenlee County, Arizona, G&SRM, and is approximately 8346 feet East and 9524 feet North from the SW corner of Section 7, T7S, R32E, Greenlee County, Arizona, G&SRM. Any overlaps onto pre-existing lode claims, private or State Land are acknowledged as pre-existing rights and that portion of said overlap is acknowledged as invalid.

The undersigned claims the ground as depicted on the map that is attached to a copy of this Notice of Location filed in the office of the Recorder, Greenlee County, Arizona.

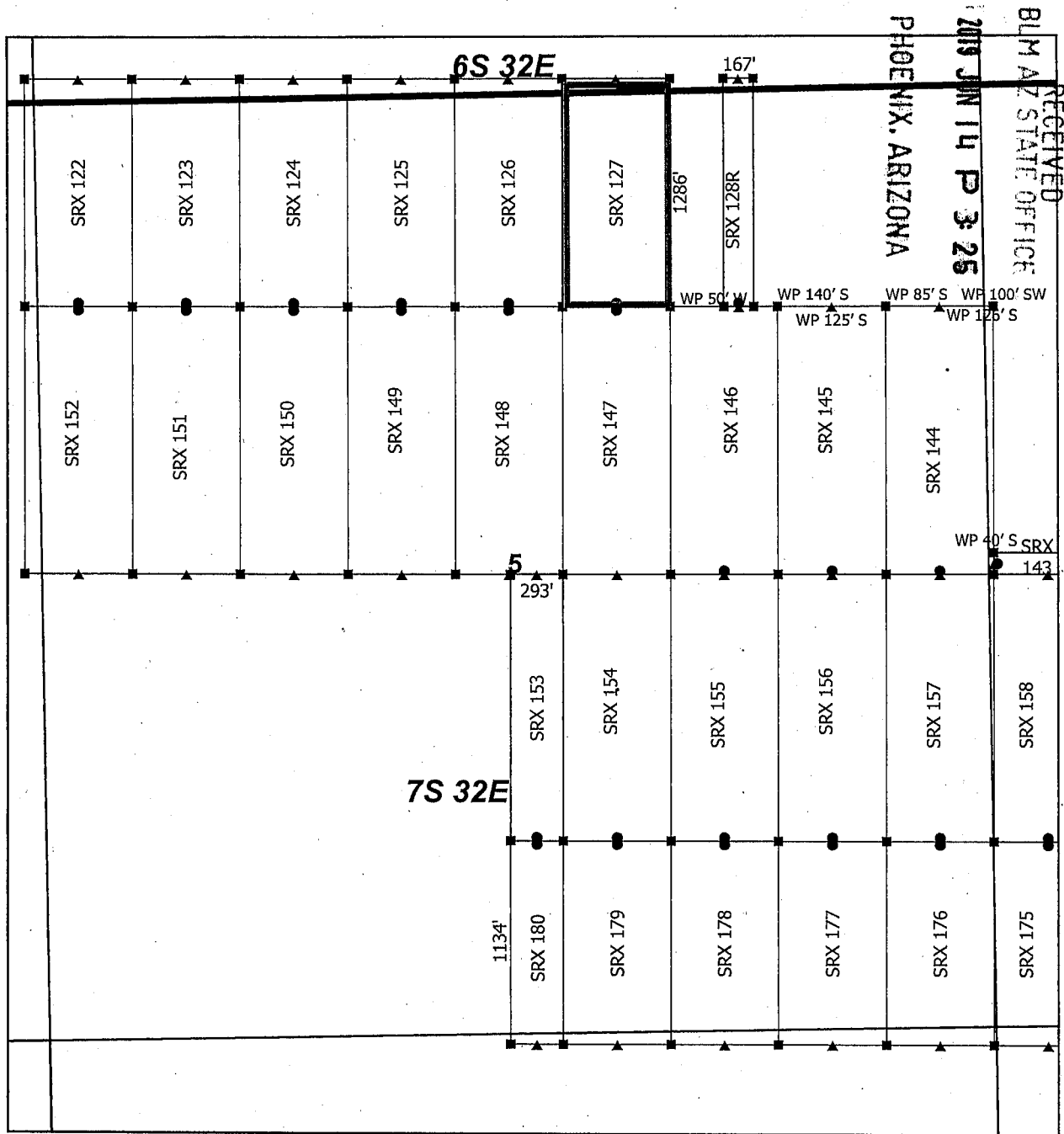
The claim has been monumented in accordance with State and Federal law. Corner, end centers and location monuments are posts, 1-1/2" x 1-1/2" x 5' projecting at least 4' above the ground.

Located, dated and posted on the ground this 16th day of April, 2019.

KENNECOTT EXPLORATION COMPANY


By: Erik Best, its Operating Officer

AMC455477



Steeple Rock Claim Block 4, Arizona

Steeple Rock - SRX Lode Mining Claims
T6S, T7S and R32E G&SRM
Greenlee County, Arizona
Located April 14 - 26, 2019

Monuments are 1-1/2" by 1-1/2" by 5' Wood Posts projecting at least four feet above the ground. Location Monuments are set 20' inside the Endline along the center of each claim, and are 1500' long X 600' wide unless otherwise depicted and as detailed in the attached Certificate of Location.

TIE POINT: The location monument is tied to the southwest corner of Section 7, Township 7S, Range 32E, G&SRM, Greenlee County, Arizona, its distance as shown on the attached Certificate of Location. Bearings and distance are grid north.

Any overlap onto pre-existing lode claims, or Private Land, is acknowledged as non-locatable, and any overlapping portion is acknowledged as invalid.

Claims Filed By-
Kennecott Exploration Company
2640 West 1700 South
Salt Lake City, UT 84104

AMC455477

RECEIVED
BLM AZ STATE OFFICE
2019 JUN 14 P 3:25
PHOENIX, ARIZONA

When recorded return to:
Kennecott Exploration Company – Land Dept.
2640 West 1700 South
Salt Lake City, UT 84104

ARIZONA NOTICE OF LOCATION
(LODE CLAIM)

NOTICE IS HEREBY GIVEN THAT KENNECOTT EXPLORATION COMPANY, whose mailing address is 2640 West 1700 South, Salt Lake City, Utah 84104 by its undersigned officer, makes this location of the SRX 128R Lode Mining Claim, in Greenlee County, Arizona.

The general course of the claim is from the North to South, and said claim is within the:

<u>Quarter</u>	<u>Section</u>	<u>Township</u>	<u>Range</u>
NE	5	7S	32E
SE	32	6S	32E

Greenlee County, Arizona, G&SRM.

This claim is 1286 feet in length and 167 feet in width. This Notice of Location is posted on the centerline of the claim. The claim runs from the location monument on which this notice is posted 1266 feet in a northerly direction to the North endline, and 20 feet in a southerly direction to the South endline. The claim boundaries are marked by six monuments, one at each corner and one at the center of each endline. The location monument on which this notice is posted is situated within Section 5, T7S, R32E, Greenlee County, Arizona, G&SRM, and is approximately 9029 feet East and 9524 feet North from the SW corner of Section 7, T7S, R32E, Greenlee County, Arizona, G&SRM. WP SE COR SRX 128R IS 50' W. Any overlaps onto pre-existing lode claims, private or State Land are acknowledged as pre-existing rights and that portion of said overlap is acknowledged as invalid.

The undersigned claims the ground as depicted on the map that is attached to a copy of this Notice of Location filed in the office of the Recorder, Greenlee County, Arizona.

The claim has been monumented in accordance with State and Federal law. Corner, end centers and location monuments are posts, 1-1/2" x 1-1/2" x 5' projecting at least 4' above the ground.

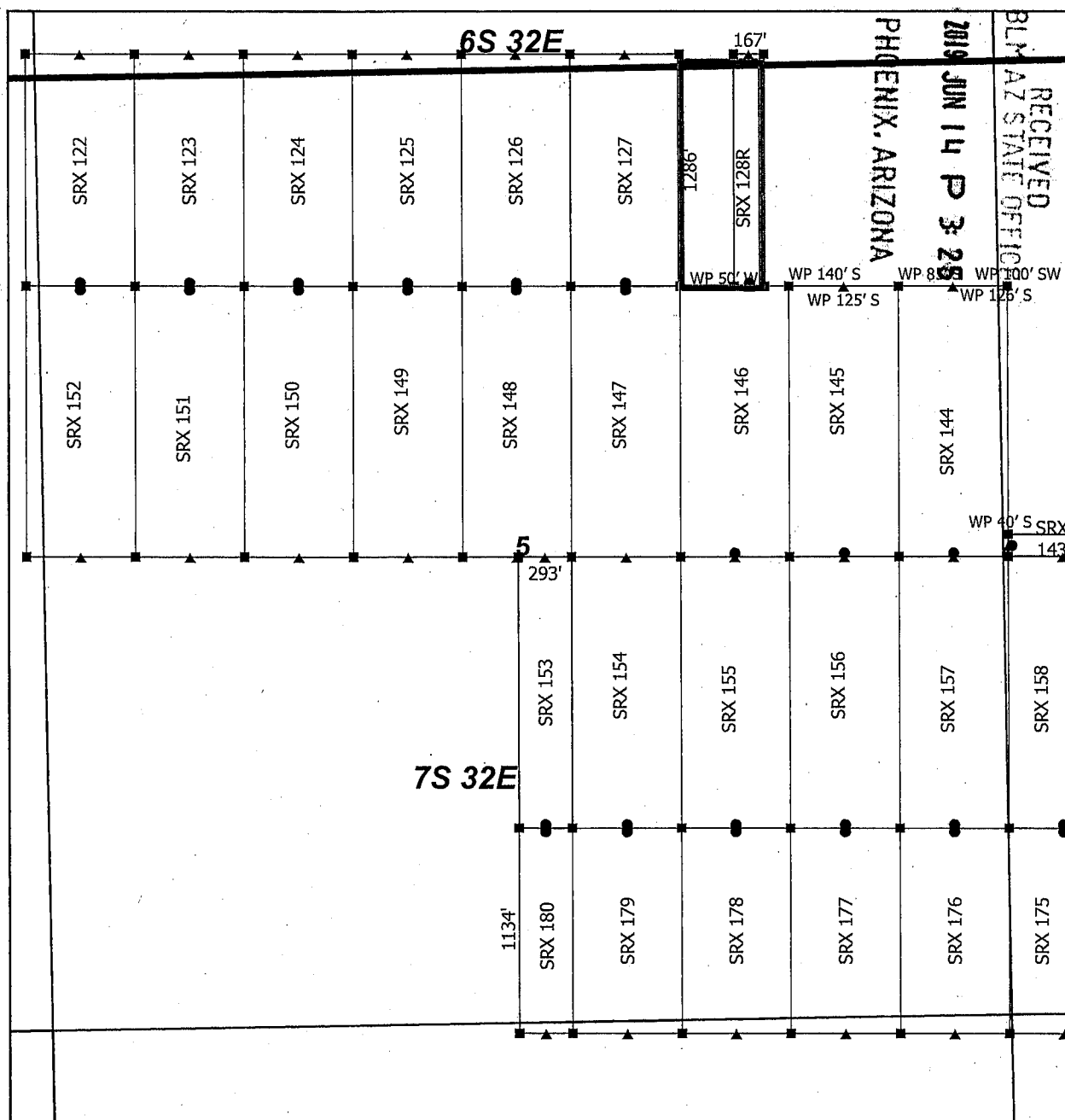
Located, dated and posted on the ground this 16th day of April, 2019.

KENNECOTT EXPLORATION COMPANY



By: Erik Best, its Operating Officer

AMC455478



Steeple Rock Claim Block 4, Arizona

Steeple Rock - SRX Lode Mining Claims
T6S, T7S and R32E G&SRM
Greenlee County, Arizona
Located April 14 - 26, 2019

Monuments are 1-1/2" by 1-1/2" by 5' Wood Posts projecting at least four feet above the ground. Location Monuments are set 20' inside the Endline along the center of each claim, and are 1500' long X 600' wide unless otherwise depicted and as detailed in the attached Certificate of Location.

TIE POINT: The location monument is tied to the southwest corner of Section 7, Township 7S, Range 32E, G&SRM, Greenlee County, Arizona, its distance as shown on the attached Certificate of Location. Bearings and distance are grid north.

Any overlap onto pre-existing lode claims, or Private Land, is acknowledged as non-locatable, and any overlapping portion is acknowledged as invalid.

Claims Filed By-
Kennecott Exploration Company
2640 West 1700 South
Salt Lake City, UT 84104

RECEIVED
BLM AZ STATE OFFICE
2019 JUN 14 P 3:25
PHOENIX, ARIZONA

When recorded return to:
Kennecott Exploration Company – Land Dept.
2640 West 1700 South
Salt Lake City, UT 84104

ARIZONA NOTICE OF LOCATION
(LODE CLAIM)

NOTICE IS HEREBY GIVEN THAT KENNECOTT EXPLORATION COMPANY, whose mailing address is 2640 West 1700 South, Salt Lake City, Utah 84104 by its undersigned officer, makes this location of the SRX 129 Lode Mining Claim, in Greenlee County, Arizona.

The general course of the claim is from the North to South, and said claim is within the:

<u>Quarter</u>	<u>Section</u>	<u>Township</u>	<u>Range</u>
NW	4	7S	32E
SW	33	6S	32E

Greenlee County, Arizona, G&SRM.


This claim is 1500 feet in length and 600 feet in width. This Notice of Location is posted on the centerline of the claim. The claim runs from the location monument on which this notice is posted 1480 feet in a northerly direction to the North endline, and 20 feet in a southerly direction to the South endline. The claim boundaries are marked by six monuments, one at each corner and one at the center of each endline. The location monument on which this notice is posted is situated within Section 4, T7S, R32E, Greenlee County, Arizona, G&SRM, and is approximately 11946 feet East and 9524 feet North from the SW corner of Section 7, T7S, R32E, Greenlee County, Arizona, G&SRM. WP SW COR SRX 129 IS 290' E. Any overlaps onto pre-existing lode claims, private or State Land are acknowledged as pre-existing rights and that portion of said overlap is acknowledged as invalid.

The undersigned claims the ground as depicted on the map that is attached to a copy of this Notice of Location filed in the office of the Recorder, Greenlee County, Arizona.

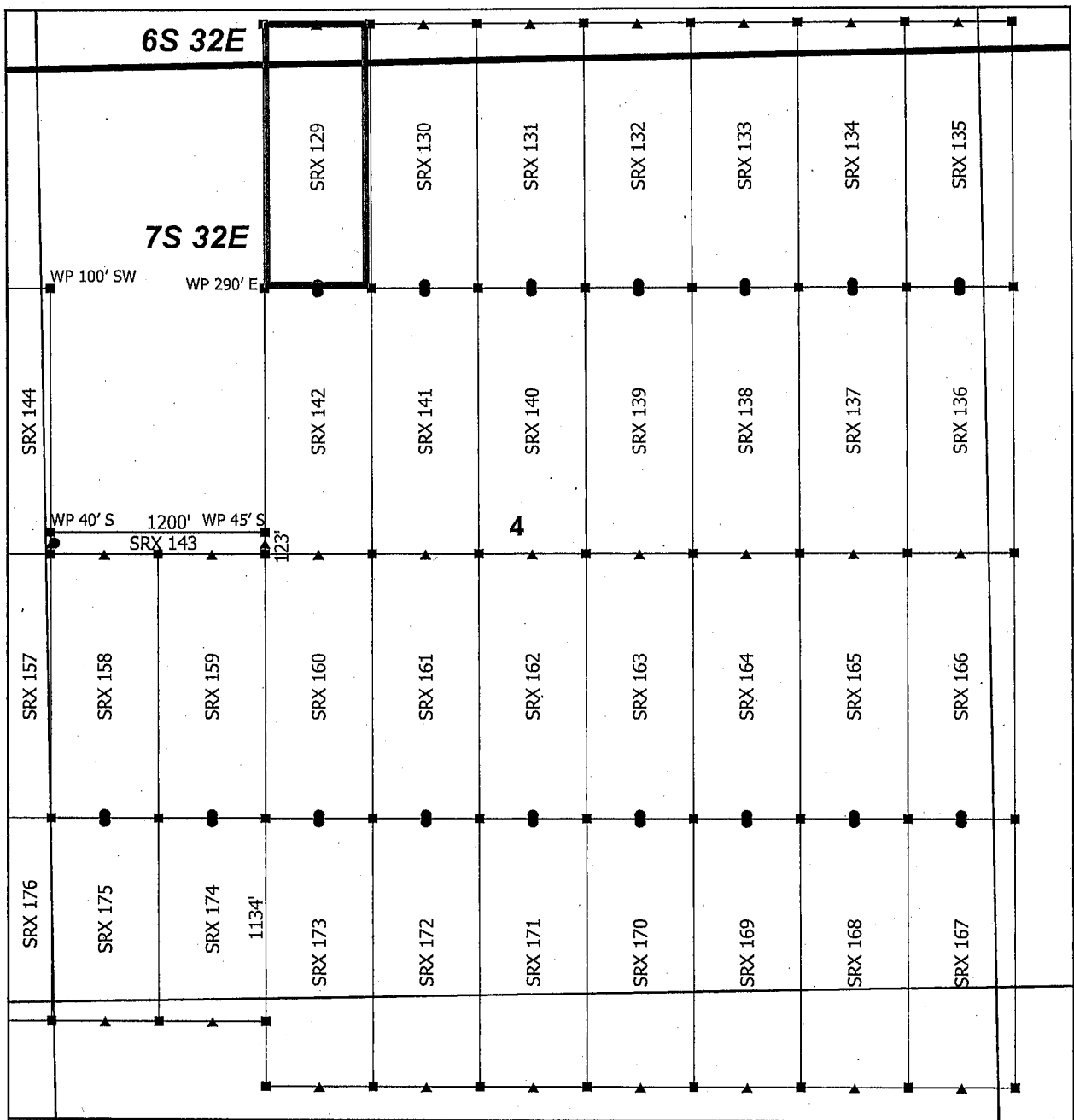
The claim has been monumented in accordance with State and Federal law. Corner, end centers and location monuments are posts, 1-1/2" x 1-1/2" x 5' projecting at least 4' above the ground.

Located, dated and posted on the ground this 22nd day of May, 2019.

KENNECOTT EXPLORATION COMPANY

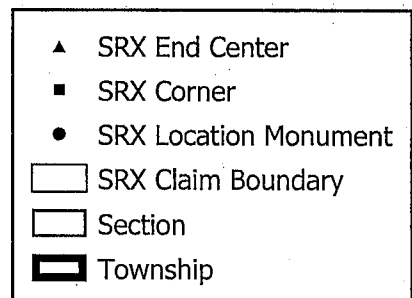

By: Erik Best, its Operating Officer

AMC455479



Steeple Rock Claim Block 5, Arizona

Steeple Rock - SRX Lode Mining Claims
T6S, T7S and R32E G&SRM
Greenlee County, Arizona
Located April 14 - 26, 2019



Monuments are 1-1/2" by 1-1/2" by 5' Wood Posts projecting at least four feet above the ground. Location Monuments are set 20' inside the Endline along the center of each claim, and are 1500' long X 600' wide unless otherwise depicted and as detailed in the attached Certificate of Location.

TIE POINT: The location monument is tied to the southwest corner of Section 7, Township 7S, Range 32E, G&SRM, Greenlee County, Arizona, its distance as shown on the attached Certificate of Location. Bearings and distance are grid north.

Any overlap onto pre-existing lode claims, or Private Land, is acknowledged as non-locatable, and any overlapping portion is acknowledged as invalid.

Claims Filed By-
Kennecott Exploration Company
2640 West 1700 South
Salt Lake City, UT 84104

0 0.13 0.25 Miles

RECEIVED
BLM AZ STATE OFFICE
2019 JUN 14 P 3:25
PHOENIX, ARIZONA

AMC455479

When recorded return to:
Kennecott Exploration Company – Land Dept.
2640 West 1700 South
Salt Lake City, UT 84104

RECEIVED
BLM AZ STATE OFFICE
2019 JUN 14 P 3:25
PHOENIX, ARIZONA

ARIZONA NOTICE OF LOCATION
(LODE CLAIM)

NOTICE IS HEREBY GIVEN THAT KENNECOTT EXPLORATION COMPANY, whose mailing address is 2640 West 1700 South, Salt Lake City, Utah 84104 by its undersigned officer, makes this location of the SRX 130 Lode Mining Claim, in Greenlee County, Arizona.

The general course of the claim is from the North to South, and said claim is within the:

<u>Quarter</u>	<u>Section</u>	<u>Township</u>	<u>Range</u>
NW	4	7S	32E
SW	33	6S	32E

Greenlee County, Arizona, G&SRM.


This claim is 1500 feet in length and 600 feet in width. This Notice of Location is posted on the centerline of the claim. The claim runs from the location monument on which this notice is posted 1480 feet in a northerly direction to the North endline, and 20 feet in a southerly direction to the South endline. The claim boundaries are marked by six monuments, one at each corner and one at the center of each endline. The location monument on which this notice is posted is situated within Section 4, T7S, R32E, Greenlee County, Arizona, G&SRM, and is approximately 12546 feet East and 9524 feet North from the SW corner of Section 7, T7S, R32E, Greenlee County, Arizona, G&SRM. Any overlaps onto pre-existing lode claims, private or State Land are acknowledged as pre-existing rights and that portion of said overlap is acknowledged as invalid.

The undersigned claims the ground as depicted on the map that is attached to a copy of this Notice of Location filed in the office of the Recorder, Greenlee County, Arizona.

The claim has been monumented in accordance with State and Federal law. Corner, end centers and location monuments are posts, 1-1/2" x 1-1/2" x 5' projecting at least 4' above the ground.

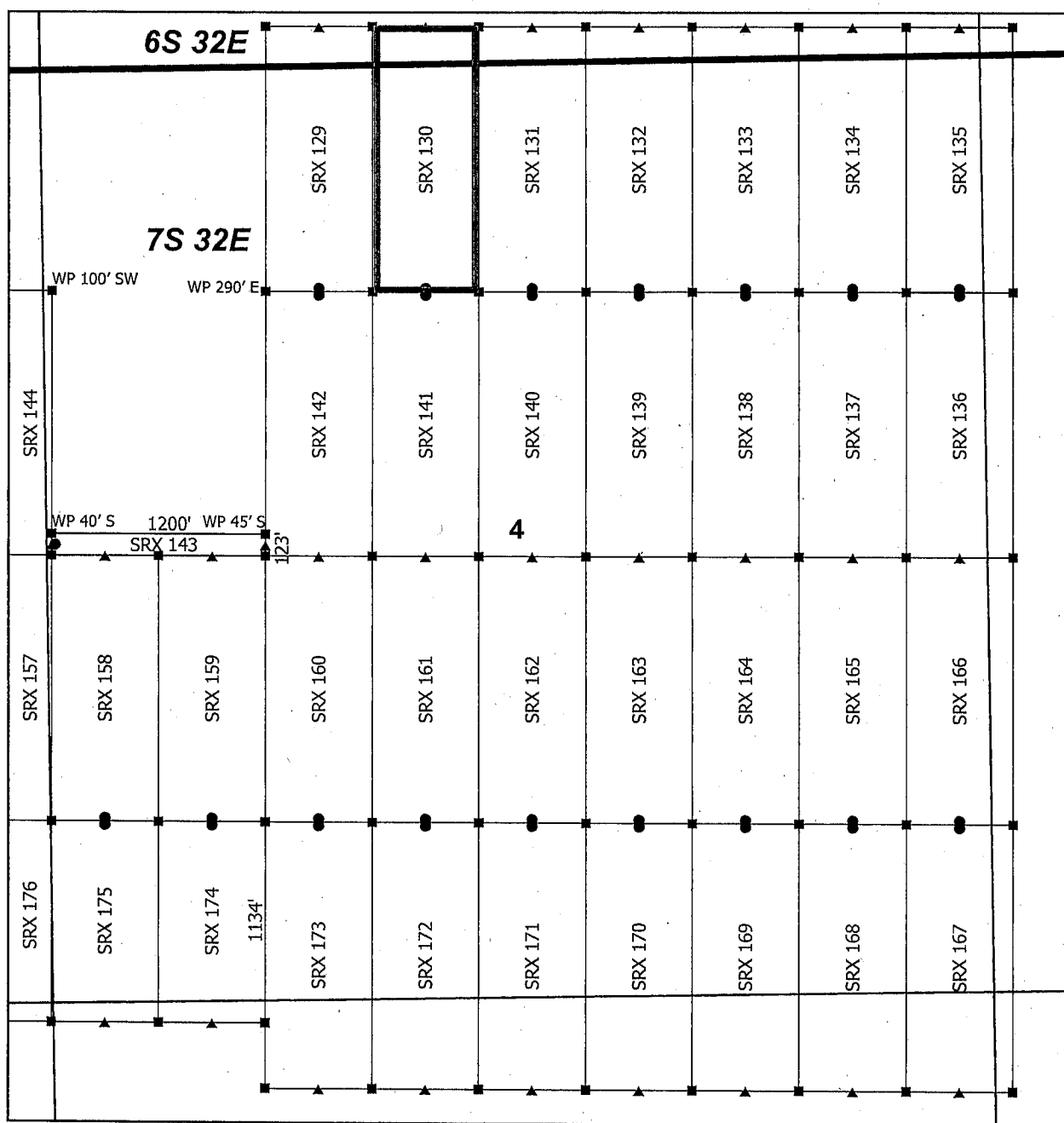
Located, dated and posted on the ground this 16th day of April, 2019.

KENNECOTT EXPLORATION COMPANY



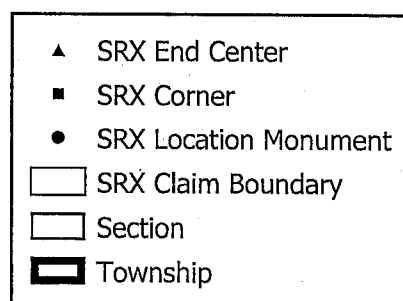
By: Erik Best, its Operating Officer

AMC 455480



Steeple Rock Claim Block 5, Arizona

Steeple Rock - SRX Lode Mining Claims
T6S, T7S and R32E G&SRM
Greenlee County, Arizona
Located April 14 - 26, 2019



0 0.13 0.25
Miles

Monuments are 1-1/2" by 1-1/2" by 5' Wood Posts projecting at least four feet above the ground. Location Monuments are set 20' inside the Endline along the center of each claim, and are 1500' long X 600' wide unless otherwise depicted and as detailed in the attached Certificate of Location.

TIE POINT: The location monument is tied to the southwest corner of Section 7, Township 7S, Range 32E, G&SRM, Greenlee County, Arizona, its distance as shown on the attached Certificate of Location. Bearings and distance are grid north.

Any overlap onto pre-existing lode claims, or Private Land, is acknowledged as non-locatable, and any overlapping portion is acknowledged as invalid.

Claims Filed By-
Kennecott Exploration Company
2640 West 1700 South
Salt Lake City, UT 84104

RECEIVED
BLM AZ STATE OFFICE
2019 JUN 14 P 3:20
PHOENIX, ARIZONA

AMC455480

RECEIVED
BLM AZ STATE OFFICE
2019 JUN 14 P 3:26
PHOENIX, ARIZONA

When recorded return to:
Kennecott Exploration Company – Land Dept.
2640 West 1700 South
Salt Lake City, UT 84104

ARIZONA NOTICE OF LOCATION
(LODE CLAIM)

NOTICE IS HEREBY GIVEN THAT KENNECOTT EXPLORATION COMPANY, whose mailing address is 2640 West 1700 South, Salt Lake City, Utah 84104 by its undersigned officer, makes this location of the SRX 131 Lode Mining Claim, in Greenlee County, Arizona.

The general course of the claim is from the North to South, and said claim is within the:

<u>Quarter</u>	<u>Section</u>	<u>Township</u>	<u>Range</u>
NE	4	7S	32E
NW	4	7S	32E
SW	33	6S	32E
SE	33	6S	32E

Greenlee County, Arizona, G&SRM.


This claim is 1500 feet in length and 600 feet in width. This Notice of Location is posted on the centerline of the claim. The claim runs from the location monument on which this notice is posted 1480 feet in a northerly direction to the North endline, and 20 feet in a southerly direction to the South endline. The claim boundaries are marked by six monuments, one at each corner and one at the center of each endline. The location monument on which this notice is posted is situated within Section 4, T7S, R32E, Greenlee County, Arizona, G&SRM, and is approximately 13146 feet East and 9524 feet North from the SW corner of Section 7, T7S, R32E, Greenlee County, Arizona, G&SRM. Any overlaps onto pre-existing lode claims, private or State Land are acknowledged as pre-existing rights and that portion of said overlap is acknowledged as invalid.

The undersigned claims the ground as depicted on the map that is attached to a copy of this Notice of Location filed in the office of the Recorder, Greenlee County, Arizona.

The claim has been monumented in accordance with State and Federal law. Corner, end centers and location monuments are posts, 1-1/2" x 1-1/2" x 5' projecting at least 4' above the ground.

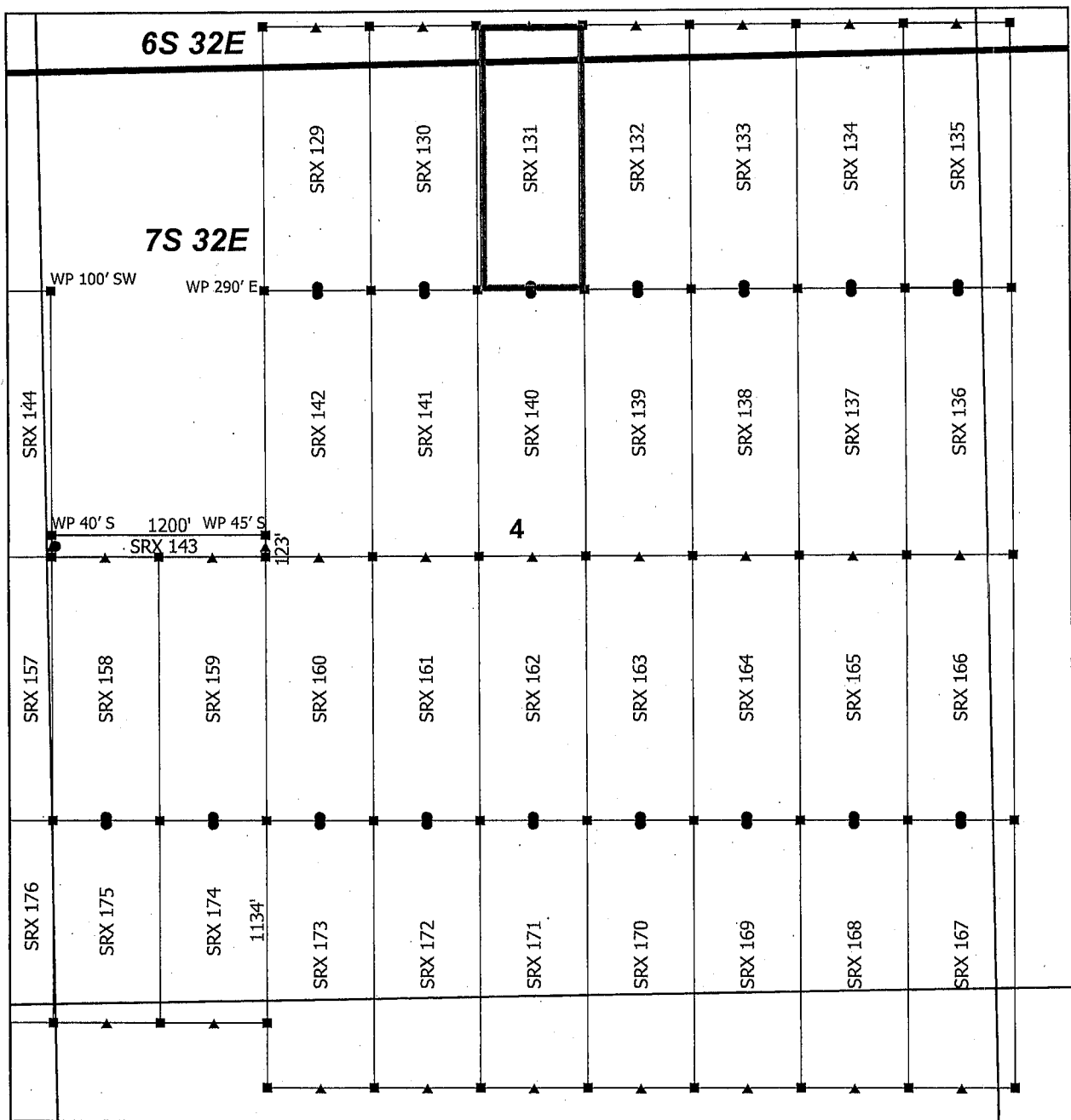
Located, dated and posted on the ground this 16th day of April, 2019.

KENNECOTT EXPLORATION COMPANY



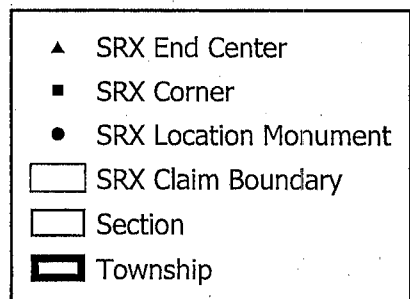
By: Erik Best, its Operating Officer

AMC455481



Steeple Rock Claim Block 5, Arizona

Steeple Rock - SRX Lode Mining Claims
T6S, T7S and R32E G&SRM
Greenlee County, Arizona
Located April 14 - 26, 2019



0 0.13 0.25
Miles

Monuments are 1-1/2" by 1-1/2" by 5' Wood Posts projecting at least four feet above the ground. Location Monuments are set 20' inside the Endline along the center of each claim, and are 1500' long X 600' wide unless otherwise depicted and as detailed in the attached Certificate of Location.

TIE POINT: The location monument is tied to the southwest corner of Section 7, Township 7S, Range 32E, G&SRM, Greenlee County, Arizona, its distance as shown on the attached Certificate of Location. Bearings and distance are grid north.

Any overlap onto pre-existing lode claims, or Private Land, is acknowledged as non-locatable, and any overlapping portion is acknowledged as invalid.

Claims Filed By-
Kennecott Exploration Company
2640 West 1700 South
Salt Lake City, UT 84104

RECEIVED
BLM AZ STATE OFFICE
2019 JUN 14 P 3:26
PHOENIX, ARIZONA

AMC455481

When recorded return to:
Kennecott Exploration Company – Land Dept.
2640 West 1700 South
Salt Lake City, UT 84104

RECEIVED
BLM AZ STATE OFFICE
2019 JUN 14 P 3:26
PHOENIX, ARIZONA

ARIZONA NOTICE OF LOCATION
(LODE CLAIM)

NOTICE IS HEREBY GIVEN THAT KENNECOTT EXPLORATION COMPANY, whose mailing address is 2640 West 1700 South, Salt Lake City, Utah 84104 by its undersigned officer, makes this location of the SRX 132 Lode Mining Claim, in Greenlee County, Arizona.

The general course of the claim is from the North to South, and said claim is within the:

<u>Quarter</u>	<u>Section</u>	<u>Township</u>	<u>Range</u>
NE	4	7S	32E
SE	33	6S	32E

Greenlee County, Arizona, G&SRM.


This claim is 1500 feet in length and 600 feet in width. This Notice of Location is posted on the centerline of the claim. The claim runs from the location monument on which this notice is posted 1480 feet in a northerly direction to the North endline, and 20 feet in a southerly direction to the South endline. The claim boundaries are marked by six monuments, one at each corner and one at the center of each endline. The location monument on which this notice is posted is situated within Section 4, T7S, R32E, Greenlee County, Arizona, G&SRM, and is approximately 13746 feet East and 9524 feet North from the SW corner of Section 7, T7S, R32E, Greenlee County, Arizona, G&SRM. Any overlaps onto pre-existing lode claims, private or State Land are acknowledged as pre-existing rights and that portion of said overlap is acknowledged as invalid.

The undersigned claims the ground as depicted on the map that is attached to a copy of this Notice of Location filed in the office of the Recorder, Greenlee County, Arizona.

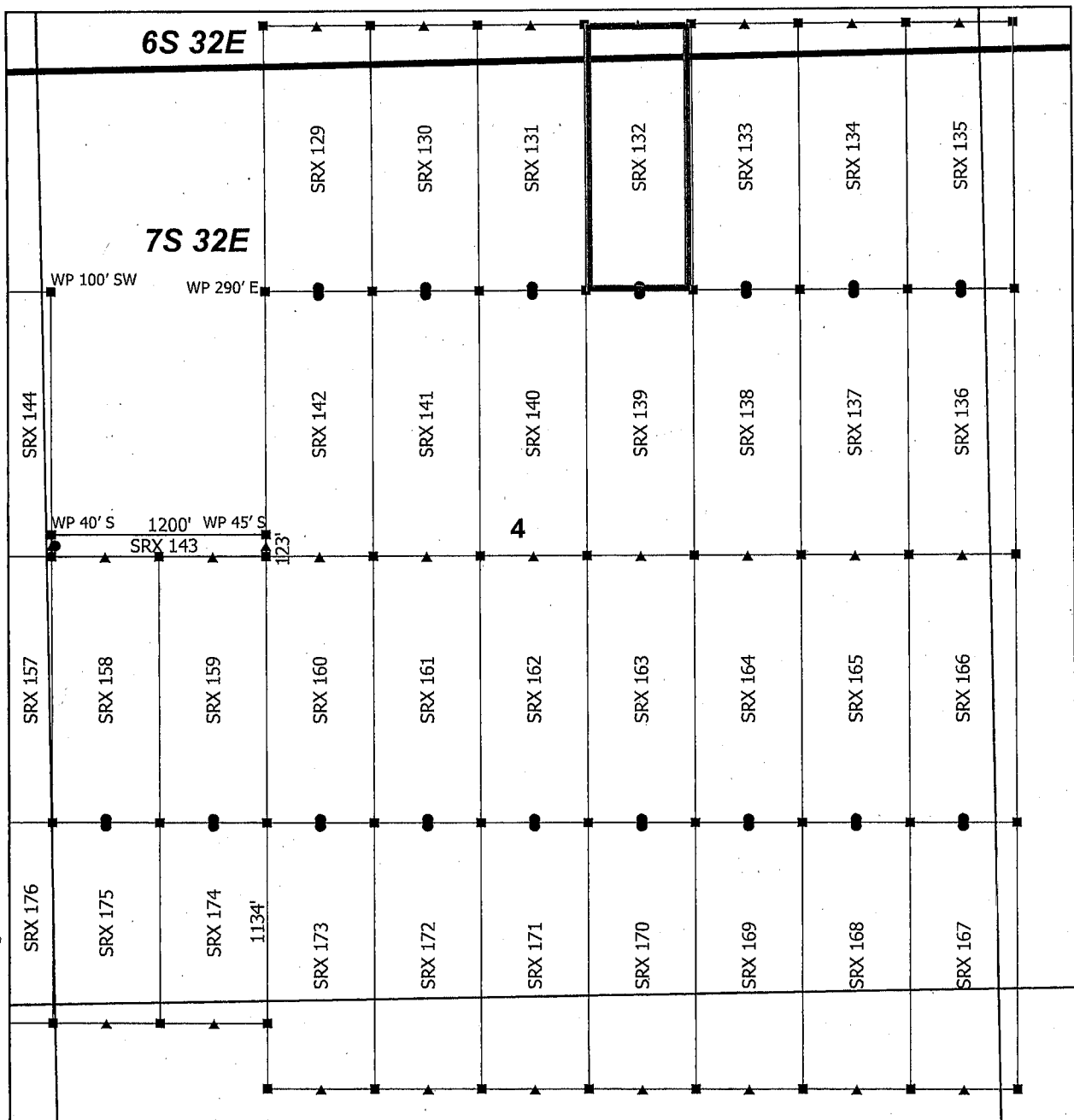
The claim has been monumented in accordance with State and Federal law. Corner, end centers and location monuments are posts, 1-1/2" x 1-1/2" x 5' projecting at least 4' above the ground.

Located, dated and posted on the ground this 16th day of April, 2019.

KENNECOTT EXPLORATION COMPANY

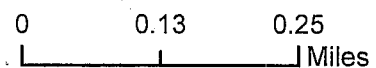
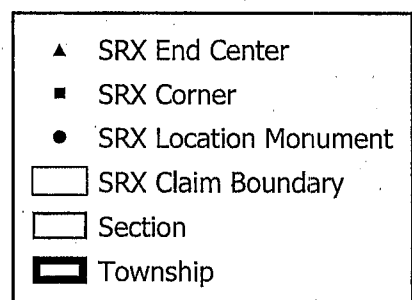

By: Erik Best, its Operating Officer

AMC455482



Steeple Rock Claim Block 5, Arizona

Steeple Rock - SRX Lode Mining Claims
T6S, T7S and R32E G&SRM
Greenlee County, Arizona
Located April 14 - 26, 2019



Monuments are 1-1/2" by 1-1/2" by 5' Wood Posts projecting at least four feet above the ground. Location Monuments are set 20' inside the Endline along the center of each claim, and are 1500' long X 600' wide unless otherwise depicted and as detailed in the attached Certificate of Location.

TIE POINT: The location monument is tied to the southwest corner of Section 7, Township 7S, Range 32E, G&SRM, Greenlee County, Arizona, its distance as shown on the attached Certificate of Location. Bearings and distance are grid north.

Any overlap onto pre-existing lode claims, or Private Land, is acknowledged as non-locatable, and any overlapping portion is acknowledged as invalid.

Claims Filed By-
Kennecott Exploration Company
2640 West 1700 South
Salt Lake City, UT 84104

RECEIVED
BLM AZ STATE OFFICE
2019 JUN 14 P 3:26
PHOENIX, ARIZONA

AMC455482

RECEIVED
BLM AZ STATE OFFICE
2019 JUN 14 P 3:26
PHOENIX, ARIZONA

When recorded return to:
Kennecott Exploration Company – Land Dept.
2640 West 1700 South
Salt Lake City, UT 84104

ARIZONA NOTICE OF LOCATION
(LODE CLAIM)

NOTICE IS HEREBY GIVEN THAT KENNECOTT EXPLORATION COMPANY, whose mailing address is 2640 West 1700 South, Salt Lake City, Utah 84104 by its undersigned officer, makes this location of the SRX 133 Lode Mining Claim, in Greenlee County, Arizona.

The general course of the claim is from the North to South, and said claim is within the:

<u>Quarter</u>	<u>Section</u>	<u>Township</u>	<u>Range</u>
NE	4	7S	32E
SE	33	6S	32E

Greenlee County, Arizona, G&SRM.


This claim is 1500 feet in length and 600 feet in width. This Notice of Location is posted on the centerline of the claim. The claim runs from the location monument on which this notice is posted 1480 feet in a northerly direction to the North endline, and 20 feet in a southerly direction to the South endline. The claim boundaries are marked by six monuments, one at each corner and one at the center of each endline. The location monument on which this notice is posted is situated within Section 4, T7S, R32E, Greenlee County, Arizona, G&SRM, and is approximately 14346 feet East and 9524 feet North from the SW corner of Section 7, T7S, R32E, Greenlee County, Arizona, G&SRM. Any overlaps onto pre-existing lode claims, private or State Land are acknowledged as pre-existing rights and that portion of said overlap is acknowledged as invalid.

The undersigned claims the ground as depicted on the map that is attached to a copy of this Notice of Location filed in the office of the Recorder, Greenlee County, Arizona.

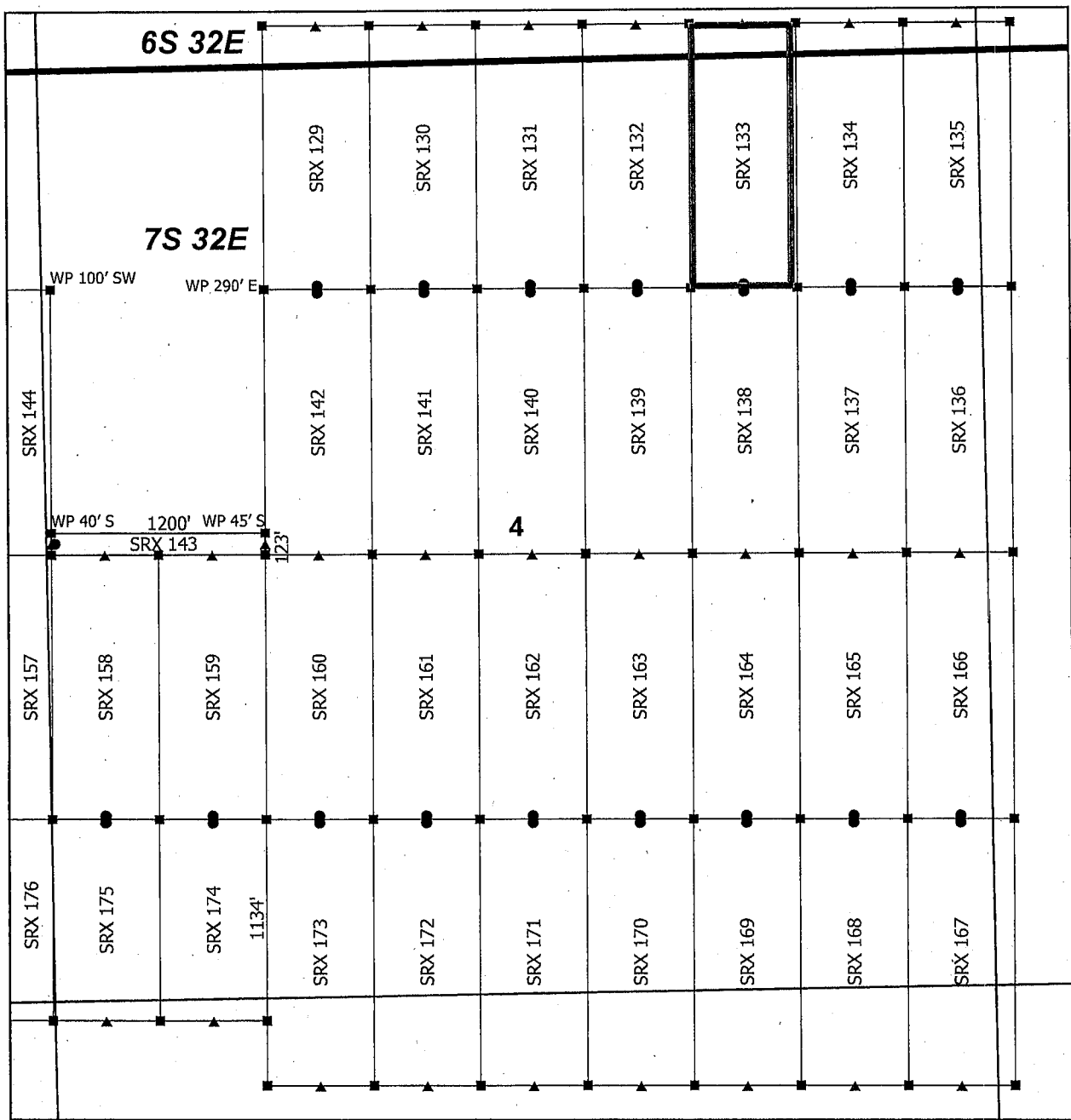
The claim has been monumented in accordance with State and Federal law. Corner, end centers and location monuments are posts, 1-1/2" x 1-1/2" x 5' projecting at least 4' above the ground.

Located, dated and posted on the ground this 16th day of April, 2019.

KENNECOTT EXPLORATION COMPANY


By: Erik Best, its Operating Officer

AMC455483



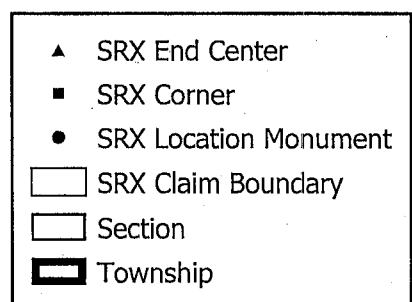
Steeple Rock Claim Block 5, Arizona

Steeple Rock - SRX Lode Mining Claims
T6S, T7S and R32E G&SRM
Greenlee County, Arizona
Located April 14 - 26, 2019

Monuments are 1-1/2" by 1-1/2" by 5' Wood Posts projecting at least four feet above the ground. Location Monuments are set 20' inside the Endline along the center of each claim, and are 1500' long X 600' wide unless otherwise depicted and as detailed in the attached Certificate of Location.

TIE POINT: The location monument is tied to the southwest corner of Section 7, Township 7S, Range 32E, G&SRM, Greenlee County, Arizona, its distance as shown on the attached Certificate of Location. Bearings and distance are grid north.

Any overlap onto pre-existing lode claims, or Private Land, is acknowledged as non-locatable, and any overlapping portion is acknowledged as invalid.



0 0.13 0.25
Miles

RECEIVED
BLM AZ STATE OFFICE
2019 JUN 14 P 3:26
PHOENIX, ARIZONA

Claims Filed By-
Kennecott Exploration Company
2640 West 1700 South
Salt Lake City, UT 84104

AMC455483

When recorded return to:
Kennecott Exploration Company – Land Dept.
2640 West 1700 South
Salt Lake City, UT 84104

RECEIVED
BLM AZ STATE OFFICE
2019 JUN 14 P 3:26
PHOENIX, ARIZONA

ARIZONA NOTICE OF LOCATION
(LODE CLAIM)

NOTICE IS HEREBY GIVEN THAT KENNECOTT EXPLORATION COMPANY, whose mailing address is 2640 West 1700 South, Salt Lake City, Utah 84104 by its undersigned officer, makes this location of the SRX 134 Lode Mining Claim, in Greenlee County, Arizona.

The general course of the claim is from the North to South, and said claim is within the:

<u>Quarter</u>	<u>Section</u>	<u>Township</u>	<u>Range</u>
NE	4	7S	32E
SE	33	6S	32E

Greenlee County, Arizona, G&SRM.

This claim is 1500 feet in length and 600 feet in width. This Notice of Location is posted on the centerline of the claim. The claim runs from the location monument on which this notice is posted 1480 feet in a northerly direction to the North endline, and 20 feet in a southerly direction to the South endline. The claim boundaries are marked by six monuments, one at each corner and one at the center of each endline. The location monument on which this notice is posted is situated within Section 4, T7S, R32E, Greenlee County, Arizona, G&SRM, and is approximately 14946 feet East and 9524 feet North from the SW corner of Section 7, T7S, R32E, Greenlee County, Arizona, G&SRM. Any overlaps onto pre-existing lode claims, private or State Land are acknowledged as pre-existing rights and that portion of said overlap is acknowledged as invalid.

The undersigned claims the ground as depicted on the map that is attached to a copy of this Notice of Location filed in the office of the Recorder, Greenlee County, Arizona.

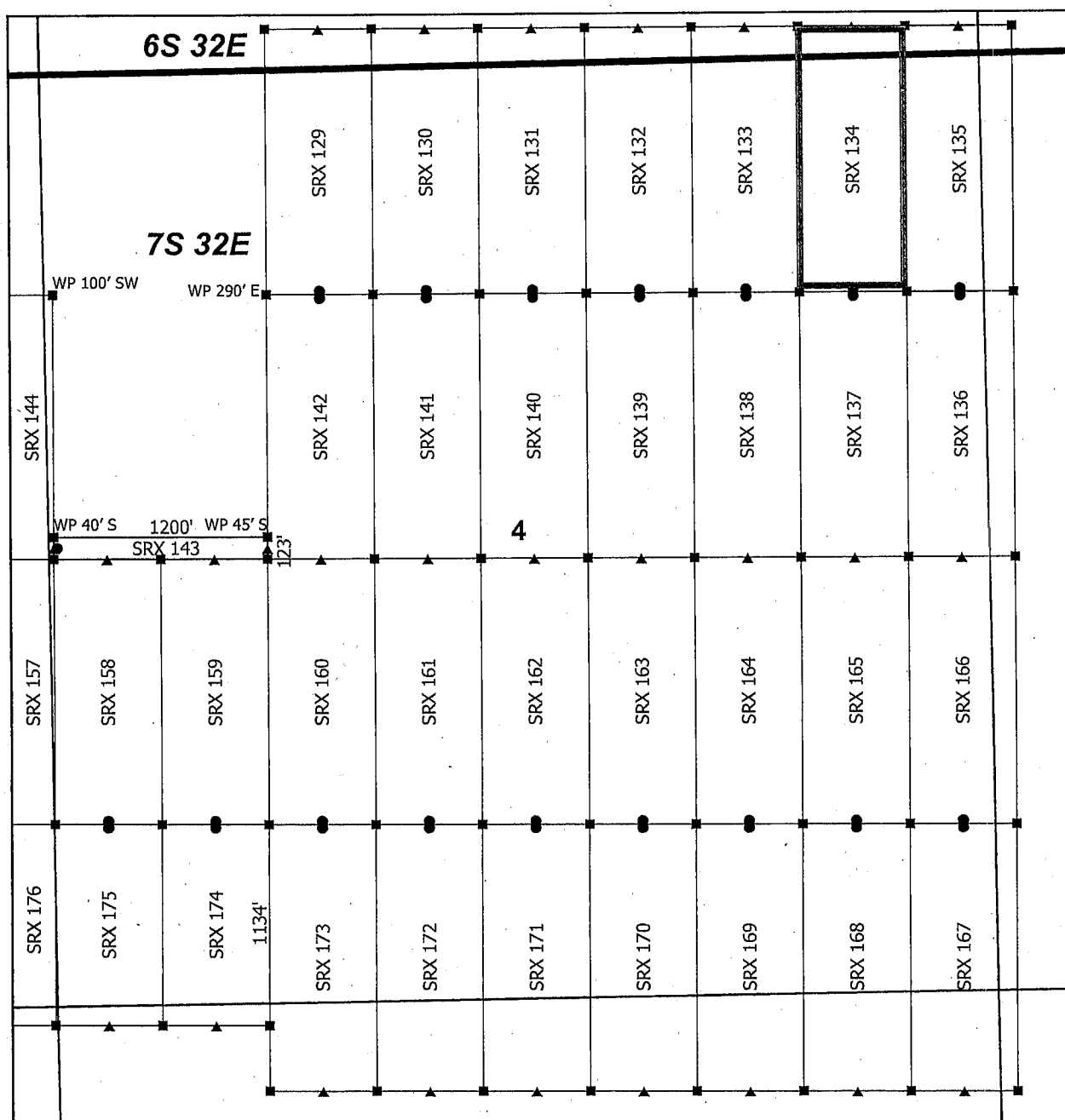
The claim has been monumented in accordance with State and Federal law. Corner, end centers and location monuments are posts, 1-1/2" x 1-1/2" x 5' projecting at least 4' above the ground.

Located, dated and posted on the ground this 16th day of April, 2019.

KENNECOTT EXPLORATION COMPANY

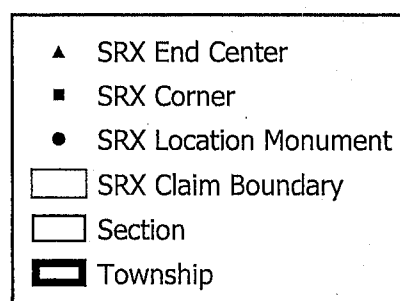

By: Erik Best, its Operating Officer

AMC 455484



Steeple Rock Claim Block 5, Arizona

Steeple Rock - SRX Lode Mining Claims
T6S, T7S and R32E G&SRM
Greenlee County, Arizona
Located April 14 - 26, 2019



0 0.13 0.25 Miles

Monuments are 1-1/2" by 1-1/2" by 5' Wood Posts projecting at least four feet above the ground. Location Monuments are set 20' inside the Endline along the center of each claim, and are 1500' long X 600' wide unless otherwise depicted and as detailed in the attached Certificate of Location.

TIE POINT: The location monument is tied to the southwest corner of Section 7, Township 7S, Range 32E, G&SRM, Greenlee County, Arizona, its distance as shown on the attached Certificate of Location. Bearings and distance are grid north.

Any overlap onto pre-existing lode claims, or Private Land, is acknowledged as non-locatable, and any overlapping portion is acknowledged as invalid.

Claims Filed By-
Kennecott Exploration Company
2640 West 1700 South
Salt Lake City, UT 84104

RECEIVED
BLM AZ STATE OFFICE
2019 JUN 14 P 3:26
PHOENIX, ARIZONA

AMC455484

When recorded return to:
Kennecott Exploration Company – Land Dept.
2640 West 1700 South
Salt Lake City, UT 84104

RECEIVED
BLM AZ STATE OFFICE
2019 JUN 14 P 3:26
PHOENIX, ARIZONA

ARIZONA NOTICE OF LOCATION
(LODE CLAIM)

NOTICE IS HEREBY GIVEN THAT KENNECOTT EXPLORATION COMPANY, whose mailing address is 2640 West 1700 South, Salt Lake City, Utah 84104 by its undersigned officer, makes this location of the SRX 135 Lode Mining Claim, in Greenlee County, Arizona.

The general course of the claim is from the North to South, and said claim is within the:

<u>Quarter</u>	<u>Section</u>	<u>Township</u>	<u>Range</u>
NE	4	7S	32E
NW	3	7S	32E
SE	33	6S	32E
SW	34	6S	32E

Greenlee County, Arizona, G&SRM.


This claim is 1500 feet in length and 600 feet in width. This Notice of Location is posted on the centerline of the claim. The claim runs from the location monument on which this notice is posted 1480 feet in a northerly direction to the North endline, and 20 feet in a southerly direction to the South endline. The claim boundaries are marked by six monuments, one at each corner and one at the center of each endline. The location monument on which this notice is posted is situated within Section 4, T7S, R32E, Greenlee County, Arizona, G&SRM, and is approximately 15546 feet East and 9524 feet North from the SW corner of Section 7, T7S, R32E, Greenlee County, Arizona, G&SRM. Any overlaps onto pre-existing lode claims, private or State Land are acknowledged as pre-existing rights and that portion of said overlap is acknowledged as invalid.

The undersigned claims the ground as depicted on the map that is attached to a copy of this Notice of Location filed in the office of the Recorder, Greenlee County, Arizona.

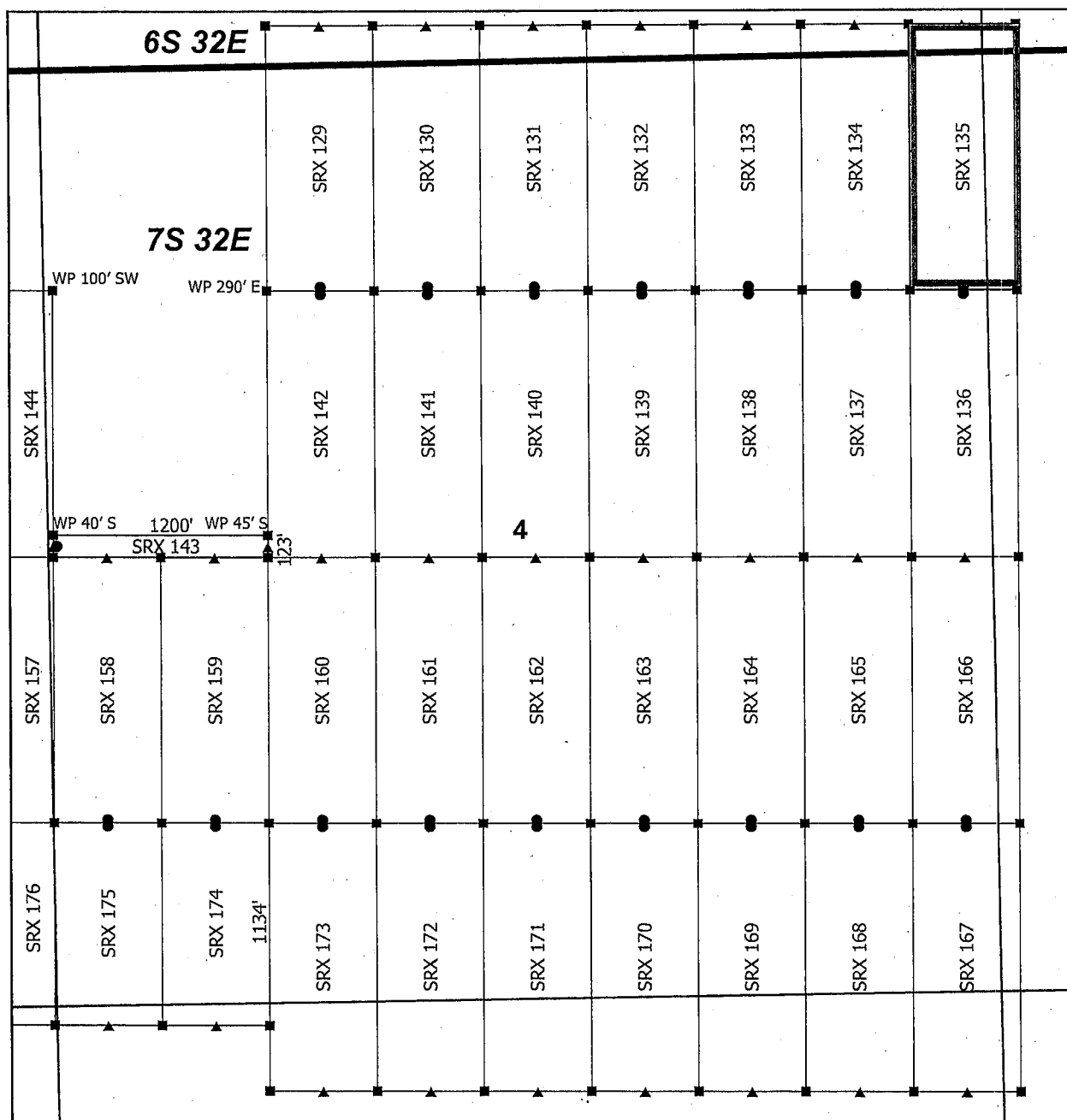
The claim has been monumented in accordance with State and Federal law. Corner, end centers and location monuments are posts, 1-1/2" x 1-1/2" x 5' projecting at least 4' above the ground.

Located, dated and posted on the ground this 16th day of April, 2019.

KENNECOTT EXPLORATION COMPANY


By: Erik Best, its Operating Officer

AMC 455485



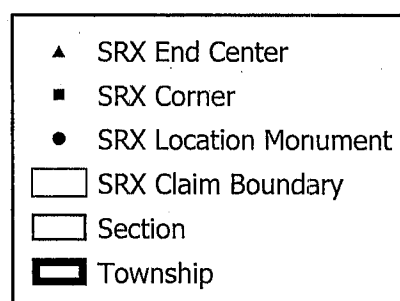
Steeple Rock Claim Block 5, Arizona

Steeple Rock - SRX Lode Mining Claims
T6S, T7S and R32E G&SRM
Greenlee County, Arizona
Located April 14 - 26, 2019

Monuments are 1-1/2" by 1-1/2" by 5' Wood Posts projecting at least four feet above the ground. Location Monuments are set 20' inside the Endline along the center of each claim, and are 1500' long X 600' wide unless otherwise depicted and as detailed in the attached Certificate of Location.

TIE POINT: The location monument is tied to the southwest corner of Section 7, Township 7S, Range 32E, G&SRM, Greenlee County, Arizona, its distance as shown on the attached Certificate of Location. Bearings and distance are grid north.

Any overlap onto pre-existing lode claims, or Private Land, is acknowledged as non-locatable, and any overlapping portion is acknowledged as invalid.



0 0.13 0.25 Miles

RECEIVED
BLM AZ STATE OFFICE
2019 JUN 14 P 3 26
PHOENIX, ARIZONA

Claims Filed By-
Kennecott Exploration Company
2640 West 1700 South
Salt Lake City, UT 84104

AMC455485

When recorded return to:
Kennecott Exploration Company – Land Dept.
2640 West 1700 South
Salt Lake City, UT 84104

RECEIVED
BLM AZ STATE OFFICE
2019 JUN 14 P 3:26
PHOENIX, ARIZONA

ARIZONA NOTICE OF LOCATION
(LODE CLAIM)

NOTICE IS HEREBY GIVEN THAT KENNECOTT EXPLORATION COMPANY, whose mailing address is 2640 West 1700 South, Salt Lake City, Utah 84104 by its undersigned officer, makes this location of the SRX 136 Lode Mining Claim, in Greenlee County, Arizona.

The general course of the claim is from the North to South, and said claim is within the:

<u>Quarter</u>	<u>Section</u>	<u>Township</u>	<u>Range</u>
NE	4	7S	32E
SE	4	7S	32E
NW	3	7S	32E
SW	3	7S	32E

Greenlee County, Arizona, G&SRM.


This claim is 1500 feet in length and 600 feet in width. This Notice of Location is posted on the centerline of the claim. The claim runs from the location monument on which this notice is posted 20 feet in a northerly direction to the North endline, and 1480 feet in a southerly direction to the South endline. The claim boundaries are marked by six monuments, one at each corner and one at the center of each endline. The location monument on which this notice is posted is situated within Section 4, T7S, R32E, Greenlee County, Arizona, G&SRM, and is approximately 15546 feet East and 9484 feet North from the SW corner of Section 7, T7S, R32E, Greenlee County, Arizona, G&SRM. Any overlaps onto pre-existing lode claims, private or State Land are acknowledged as pre-existing rights and that portion of said overlap is acknowledged as invalid.

The undersigned claims the ground as depicted on the map that is attached to a copy of this Notice of Location filed in the office of the Recorder, Greenlee County, Arizona.

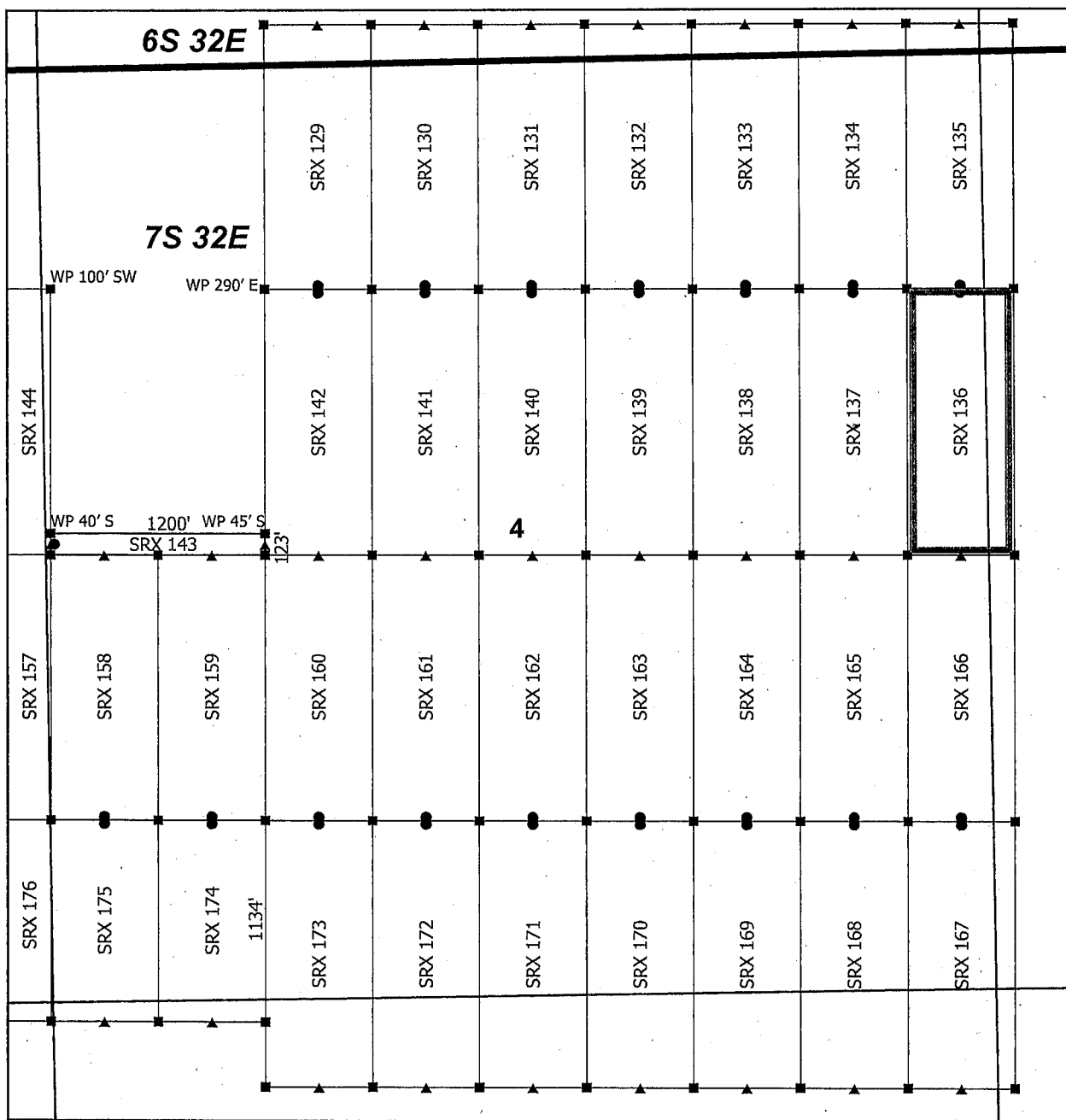
The claim has been monumented in accordance with State and Federal law. Corner, end centers and location monuments are posts, 1-1/2" x 1-1/2" x 5' projecting at least 4' above the ground.

Located, dated and posted on the ground this 16th day of April, 2019.

KENNECOTT EXPLORATION COMPANY


By: Erik Best, Its Operating Officer

AMC455486



Steeple Rock Claim Block 5, Arizona



Steeple Rock - SRX Lode Mining Claims
T6S, T7S and R32E G&SRM
Greenlee County, Arizona
Located April 14 - 26, 2019

▲ SRX End Center

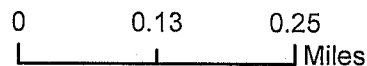
■ SRX Corner

● SRX Location Monument

□ SRX Claim Boundary

□ Section

▭ Township



Monuments are 1-1/2" by 1-1/2" by 5' Wood Posts projecting at least four feet above the ground. Location Monuments are set 20' inside the Endline along the center of each claim, and are 1500' long X 600' wide unless otherwise depicted and as detailed in the attached Certificate of Location.

TIE POINT: The location monument is tied to the southwest corner of Section 7, Township 7S, Range 32E, G&SRM, Greenlee County, Arizona, its distance as shown on the attached Certificate of Location. Bearings and distance are grid north.

Any overlap onto pre-existing lode claims, or Private Land, is acknowledged as non-locatable, and any overlapping portion is acknowledged as invalid.

Claims Filed By-
Kennecott Exploration Company
2640 West 1700 South
Salt Lake City, UT 84104

RECEIVED
BLM AZ STATE OFFICE
2019 JUN 14 P 3:26
PHOENIX, ARIZONA

AMC455486

RECEIVED
BLM AZ STATE OFFICE
2019 JUN 14 P 3 26
PHOENIX, ARIZONA

When recorded return to:
Kennecott Exploration Company – Land Dept.
2640 West 1700 South
Salt Lake City, UT 84104

ARIZONA NOTICE OF LOCATION
(LODE CLAIM)

NOTICE IS HEREBY GIVEN THAT KENNECOTT EXPLORATION COMPANY, whose mailing address is 2640 West 1700 South, Salt Lake City, Utah 84104 by its undersigned officer, makes this location of the SRX 137 Lode Mining Claim, in Greenlee County, Arizona.

The general course of the claim is from the North to South, and said claim is within the:

<u>Quarter</u>	<u>Section</u>	<u>Township</u>	<u>Range</u>
NE	4	7S	32E
SE	4	7S	32E

Greenlee County, Arizona, G&SRM.


This claim is 1500 feet in length and 600 feet in width. This Notice of Location is posted on the centerline of the claim. The claim runs from the location monument on which this notice is posted 20 feet in a northerly direction to the North endline, and 1480 feet in a southerly direction to the South endline. The claim boundaries are marked by six monuments, one at each corner and one at the center of each endline. The location monument on which this notice is posted is situated within Section 4, T7S, R32E, Greenlee County, Arizona, G&SRM, and is approximately 14946 feet East and 9484 feet North from the SW corner of Section 7, T7S, R32E, Greenlee County, Arizona, G&SRM. Any overlaps onto pre-existing lode claims, private or State Land are acknowledged as pre-existing rights and that portion of said overlap is acknowledged as invalid.

The undersigned claims the ground as depicted on the map that is attached to a copy of this Notice of Location filed in the office of the Recorder, Greenlee County, Arizona.

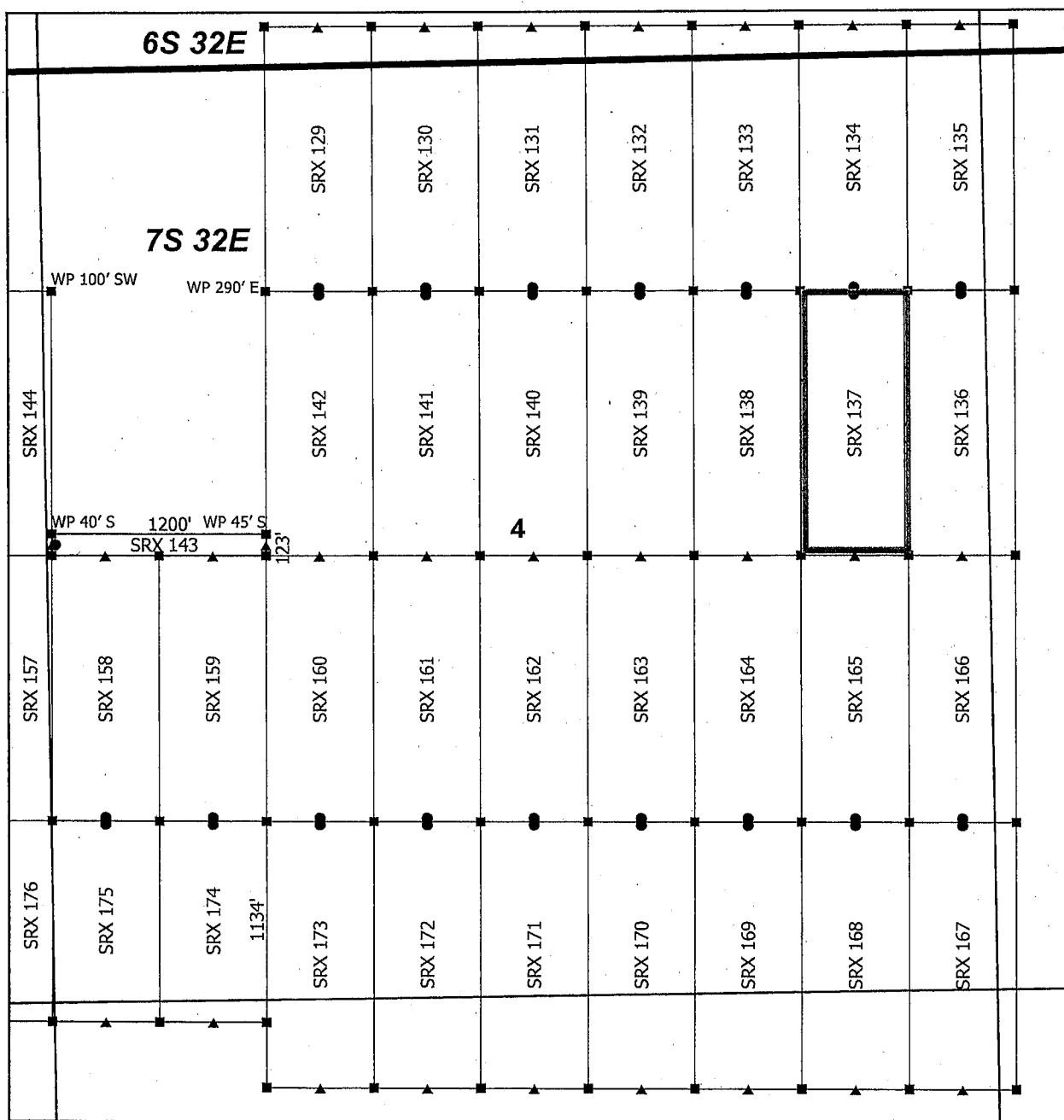
The claim has been monumented in accordance with State and Federal law. Corner, end centers and location monuments are posts, 1-1/2" x 1-1/2" x 5' projecting at least 4' above the ground.

Located, dated and posted on the ground this 16th day of April, 2019.

KENNECOTT EXPLORATION COMPANY

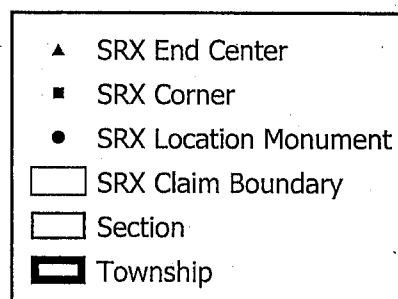

By: Erik Best, its Operating Officer

AMC455487



Steeple Rock Claim Block 5, Arizona

Steeple Rock - SRX Lode Mining Claims
T6S, T7S and R32E G&SRM
Greenlee County, Arizona
Located April 14 - 26, 2019



0 0.13 0.25
Miles

Monuments are 1-1/2" by 1-1/2" by 5' Wood Posts projecting at least four feet above the ground. Location Monuments are set 20' inside the Endline along the center of each claim, and are 1500' long X 600' wide unless otherwise depicted and as detailed in the attached Certificate of Location.

TIE POINT: The location monument is tied to the southwest corner of Section 7, Township 7S, Range 32E, G&SRM, Greenlee County, Arizona, its distance as shown on the attached Certificate of Location. Bearings and distance are grid north.

Any overlap onto pre-existing lode claims, or Private Land, is acknowledged as non-locatable, and any overlapping portion is acknowledged as invalid.

Claims Filed By-
Kennecott Exploration Company
2640 West 1700 South
Salt Lake City, UT 84104

RECEIVED
BLM AZ STATE OFFICE
2019 JUN 14 P 3:26
PHOENIX, ARIZONA

AMC455487

RECEIVED
BLM AZ STATE OFFICE
2019 JUN 14 P 3:26
PHOENIX, ARIZONA

When recorded return to:
Kennecott Exploration Company – Land Dept.
2640 West 1700 South
Salt Lake City, UT 84104

ARIZONA NOTICE OF LOCATION
(LODE CLAIM)

NOTICE IS HEREBY GIVEN THAT KENNECOTT EXPLORATION COMPANY, whose mailing address is 2640 West 1700 South, Salt Lake City, Utah 84104 by its undersigned officer, makes this location of the SRX 138 Lode Mining Claim, in Greenlee County, Arizona.

The general course of the claim is from the North to South, and said claim is within the:

<u>Quarter</u>	<u>Section</u>	<u>Township</u>	<u>Range</u>
NE	4	7S	32E
SE	4	7S	32E

Greenlee County, Arizona, G&SRM.


This claim is 1500 feet in length and 600 feet in width. This Notice of Location is posted on the centerline of the claim. The claim runs from the location monument on which this notice is posted 20 feet in a northerly direction to the North endline, and 1480 feet in a southerly direction to the South endline. The claim boundaries are marked by six monuments, one at each corner and one at the center of each endline. The location monument on which this notice is posted is situated within Section 4, T7S, R32E, Greenlee County, Arizona, G&SRM, and is approximately 14346 feet East and 9484 feet North from the SW corner of Section 7, T7S, R32E, Greenlee County, Arizona, G&SRM. Any overlaps onto pre-existing lode claims, private or State Land are acknowledged as pre-existing rights and that portion of said overlap is acknowledged as invalid.

The undersigned claims the ground as depicted on the map that is attached to a copy of this Notice of Location filed in the office of the Recorder, Greenlee County, Arizona.

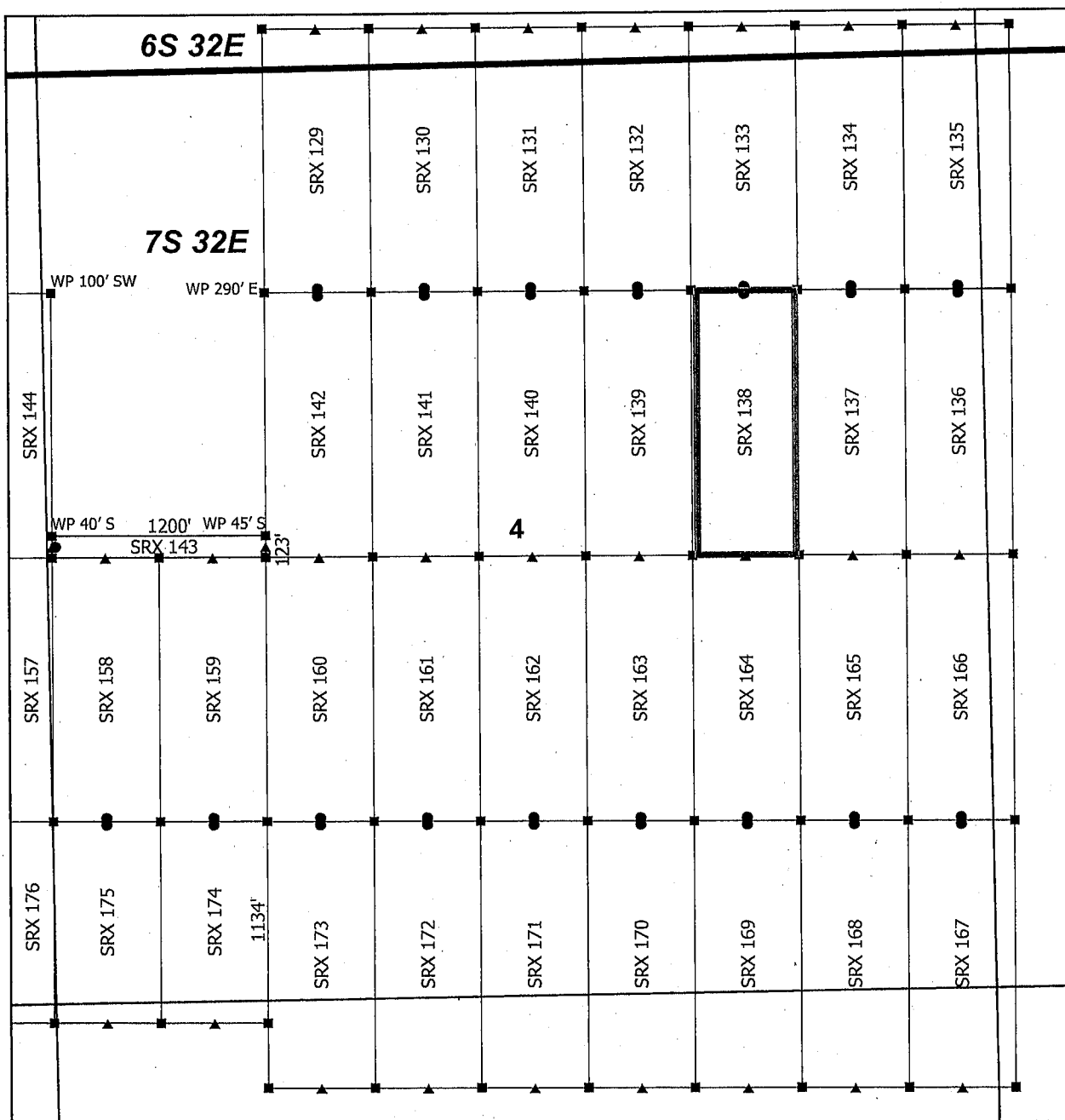
The claim has been monumented in accordance with State and Federal law. Corner, end centers and location monuments are posts, 1-1/2" x 1-1/2" x 5' projecting at least 4' above the ground.

Located, dated and posted on the ground this 16th day of April, 2019.

KENNECOTT EXPLORATION COMPANY

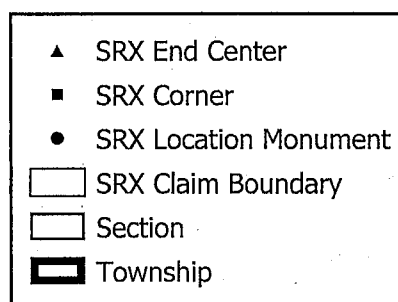

By: Erik Best, its Operating Officer

AMC 455488



Steeple Rock Claim Block 5, Arizona

Steeple Rock - SRX Lode Mining Claims
T6S, T7S and R32E G&SRM
Greenlee County, Arizona
Located April 14 - 26, 2019



0 0.13 0.25 Miles

Monuments are 1-1/2" by 1-1/2" by 5' Wood Posts projecting at least four feet above the ground. Location Monuments are set 20' inside the Endline along the center of each claim, and are 1500' long X 600' wide unless otherwise depicted and as detailed in the attached Certificate of Location.

TIE POINT: The location monument is tied to the southwest corner of Section 7, Township 7S, Range 32E, G&SRM, Greenlee County, Arizona, its distance as shown on the attached Certificate of Location. Bearings and distance are grid north.

Any overlap onto pre-existing lode claims, or Private Land, is acknowledged as non-locatable, and any overlapping portion is acknowledged as invalid.

Claims Filed By-
Kennecott Exploration Company
2640 West 1700 South
Salt Lake City, UT 84104

RECEIVED
BLM AZ STATE OFFICE
2019 JUN 14 P 3:21
PHOENIX, ARIZONA

AMC 455488

RECEIVED
BLM AZ STATE OFFICE
2019 JUN 14 P 3:21
PHOENIX, ARIZONA

When recorded return to:
Kennecott Exploration Company – Land Dept.
2640 West 1700 South
Salt Lake City, UT 84104

ARIZONA NOTICE OF LOCATION
(LODE CLAIM)

NOTICE IS HEREBY GIVEN THAT KENNECOTT EXPLORATION COMPANY, whose mailing address is 2640 West 1700 South, Salt Lake City, Utah 84104 by its undersigned officer, makes this location of the SRX 139 Lode Mining Claim, in Greenlee County, Arizona.

The general course of the claim is from the North to South, and said claim is within the:

<u>Quarter</u>	<u>Section</u>	<u>Township</u>	<u>Range</u>
NE	4	7S	32E
SE	4	7S	32E

Greenlee County, Arizona, G&SRM.

This claim is 1500 feet in length and 600 feet in width. This Notice of Location is posted on the centerline of the claim. The claim runs from the location monument on which this notice is posted 20 feet in a northerly direction to the North endline, and 1480 feet in a southerly direction to the South endline. The claim boundaries are marked by six monuments, one at each corner and one at the center of each endline. The location monument on which this notice is posted is situated within Section 4, T7S, R32E, Greenlee County, Arizona, G&SRM, and is approximately 13746 feet East and 9484 feet North from the SW corner of Section 7, T7S, R32E, Greenlee County, Arizona, G&SRM. Any overlaps onto pre-existing lode claims, private or State Land are acknowledged as pre-existing rights and that portion of said overlap is acknowledged as invalid.

The undersigned claims the ground as depicted on the map that is attached to a copy of this Notice of Location filed in the office of the Recorder, Greenlee County, Arizona.

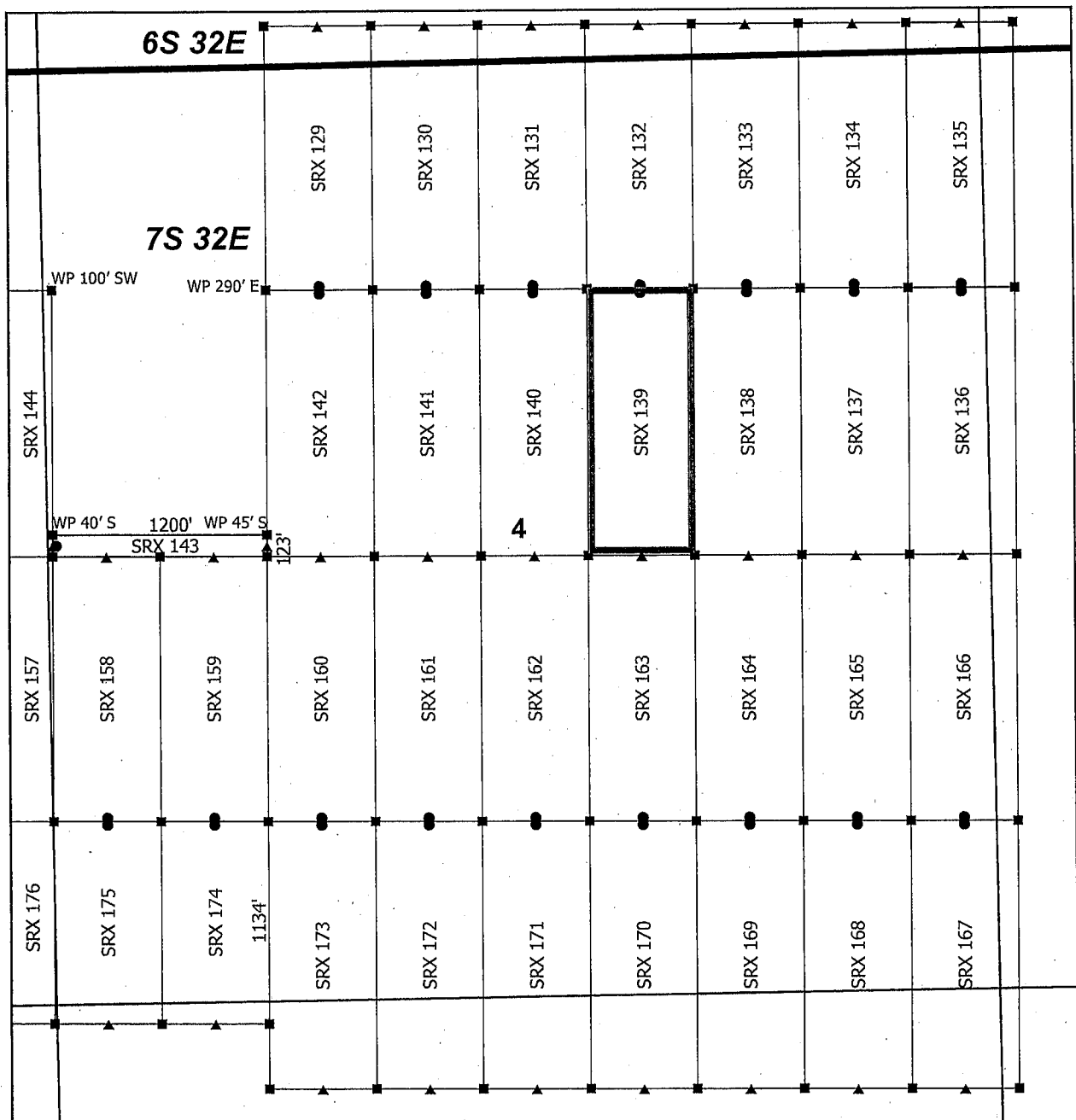
The claim has been monumented in accordance with State and Federal law. Corner, end centers and location monuments are posts, 1-1/2" x 1-1/2" x 5' projecting at least 4' above the ground.

Located, dated and posted on the ground this 16th day of April, 2019.

KENNECOTT EXPLORATION COMPANY,


By: Erik Best, its Operating Officer

AMC455489



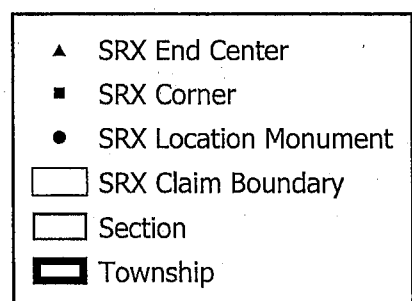
Steeple Rock Claim Block 5, Arizona

Steeple Rock - SRX Lode Mining Claims
T6S, T7S and R32E G&SRM
Greenlee County, Arizona
Located April 14 - 26, 2019

Monuments are 1-1/2" by 1-1/2" by 5' Wood Posts projecting at least four feet above the ground. Location Monuments are set 20' inside the Endline along the center of each claim, and are 1500' long X 600' wide unless otherwise depicted and as detailed in the attached Certificate of Location.

TIE POINT: The location monument is tied to the southwest corner of Section 7, Township 7S, Range 32E, G&SRM, Greenlee County, Arizona, its distance as shown on the attached Certificate of Location. Bearings and distance are grid north.

Any overlap onto pre-existing lode claims, or Private Land, is acknowledged as non-locatable, and any overlapping portion is acknowledged as invalid.



0 0.13 0.26 Miles

RECEIVED
AZ STATE OFFICE
2019 JUN 14 P 3:27
PHOENIX, ARIZONA

Claims Filed By-
Kennecott Exploration Company
2640 West 1700 South
Salt Lake City, UT 84104

AMC455489

RECEIVED
BLM AZ STATE OFFICE
2019 JUN 14 P 3:27
PHOENIX, ARIZONA

When recorded return to:
Kennecott Exploration Company – Land Dept.
2640 West 1700 South
Salt Lake City, UT 84104

ARIZONA NOTICE OF LOCATION
(LODE CLAIM)

NOTICE IS HEREBY GIVEN THAT KENNECOTT EXPLORATION COMPANY, whose mailing address is 2640 West 1700 South, Salt Lake City, Utah 84104 by its undersigned officer, makes this location of the SRX 140 Lode Mining Claim, in Greenlee County, Arizona.

The general course of the claim is from the North to South, and said claim is within the:

<u>Quarter</u>	<u>Section</u>	<u>Township</u>	<u>Range</u>
NE	4	7S	32E
NW	4	7S	32E
SE	4	7S	32E
SW	4	7S	32E

Greenlee County, Arizona, G&SRM.

This claim is 1500 feet in length and 600 feet in width. This Notice of Location is posted on the centerline of the claim. The claim runs from the location monument on which this notice is posted 20 feet in a northerly direction to the North endline, and 1480 feet in a southerly direction to the South endline. The claim boundaries are marked by six monuments, one at each corner and one at the center of each endline. The location monument on which this notice is posted is situated within Section 4, T7S, R32E, Greenlee County, Arizona, G&SRM, and is approximately 13146 feet East and 9484 feet North from the SW corner of Section 7, T7S, R32E, Greenlee County, Arizona, G&SRM. Any overlaps onto pre-existing lode claims, private or State Land are acknowledged as pre-existing rights and that portion of said overlap is acknowledged as invalid.

The undersigned claims the ground as depicted on the map that is attached to a copy of this Notice of Location filed in the office of the Recorder, Greenlee County, Arizona.

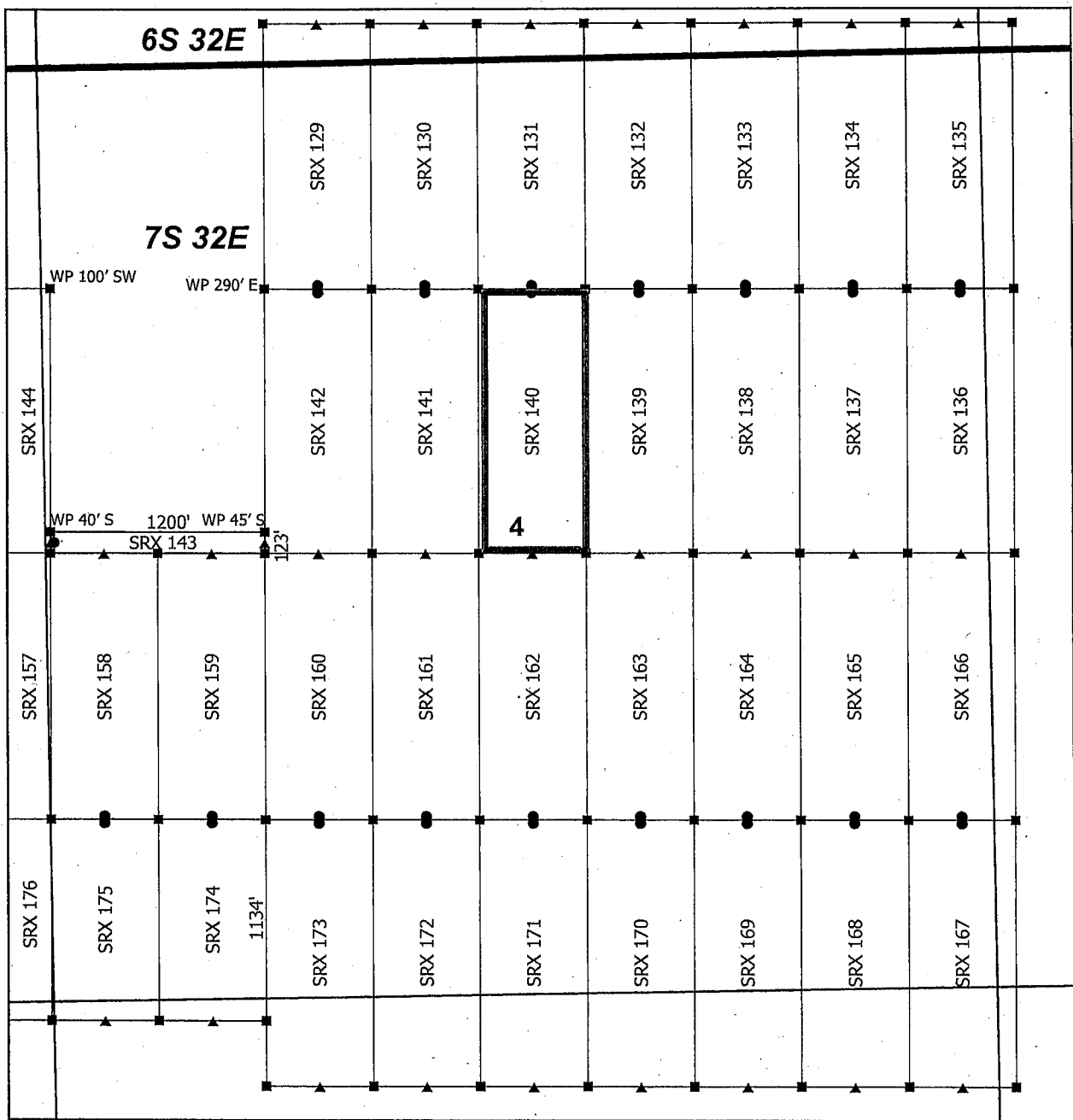
The claim has been monumented in accordance with State and Federal law. Corner, end centers and location monuments are posts, 1-1/2" x 1-1/2" x 5' projecting at least 4' above the ground.

Located, dated and posted on the ground this 16th day of April, 2019.

KENNECOTT EXPLORATION COMPANY


By: Erik Best, its Operating Officer

AMC455490



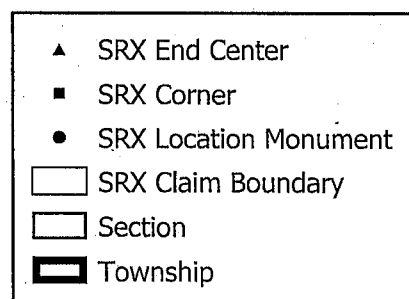
Steeple Rock Claim Block 5, Arizona

Steeple Rock - SRX Lode Mining Claims
T6S, T7S and R32E G&SRM
Greenlee County, Arizona
Located April 14 - 26, 2019

Monuments are 1-1/2" by 1-1/2" by 5' Wood Posts projecting at least four feet above the ground. Location Monuments are set 20' inside the Endline along the center of each claim, and are 1500' long X 600' wide unless otherwise depicted and as detailed in the attached Certificate of Location.

TIE POINT: The location monument is tied to the southwest corner of Section 7, Township 7S, Range 32E, G&SRM, Greenlee County, Arizona, its distance as shown on the attached Certificate of Location. Bearings and distance are grid north.

Any overlap onto pre-existing lode claims, or Private Land, is acknowledged as non-locatable, and any overlapping portion is acknowledged as invalid.



0 0.13 0.25
Miles

RECEIVED
BLM AZ STATE OFFICE
2019 JUN 14 P 3:27
PHOENIX, ARIZONA

Claims Filed By-
Kennecott Exploration Company
2640 West 1700 South
Salt Lake City, UT 84104

AMC455490

RECEIVED
BLM AZ STATE OFFICE
2019 JUN 14 P 3:27
PHOENIX, ARIZONA

When recorded return to:
Kennecott Exploration Company – Land Dept.
2640 West 1700 South
Salt Lake City, UT 84104

ARIZONA NOTICE OF LOCATION
(LODE CLAIM)

NOTICE IS HEREBY GIVEN THAT KENNECOTT EXPLORATION COMPANY, whose mailing address is 2640 West 1700 South, Salt Lake City, Utah 84104 by its undersigned officer, makes this location of the SRX 141 Lode Mining Claim, in Greenlee County, Arizona.

The general course of the claim is from the North to South, and said claim is within the:

<u>Quarter</u>	<u>Section</u>	<u>Township</u>	<u>Range</u>
NW	4	7S	32E
SW	4	7S	32E

Greenlee County, Arizona, G&SRM.


This claim is 1500 feet in length and 600 feet in width. This Notice of Location is posted on the centerline of the claim. The claim runs from the location monument on which this notice is posted 20 feet in a northerly direction to the North endline, and 1480 feet in a southerly direction to the South endline. The claim boundaries are marked by six monuments, one at each corner and one at the center of each endline. The location monument on which this notice is posted is situated within Section 4, T7S, R32E, Greenlee County, Arizona, G&SRM, and is approximately 12546 feet East and 9484 feet North from the SW corner of Section 7, T7S, R32E, Greenlee County, Arizona, G&SRM. Any overlaps onto pre-existing lode claims, private or State Land are acknowledged as pre-existing rights and that portion of said overlap is acknowledged as invalid.

The undersigned claims the ground as depicted on the map that is attached to a copy of this Notice of Location filed in the office of the Recorder, Greenlee County, Arizona.

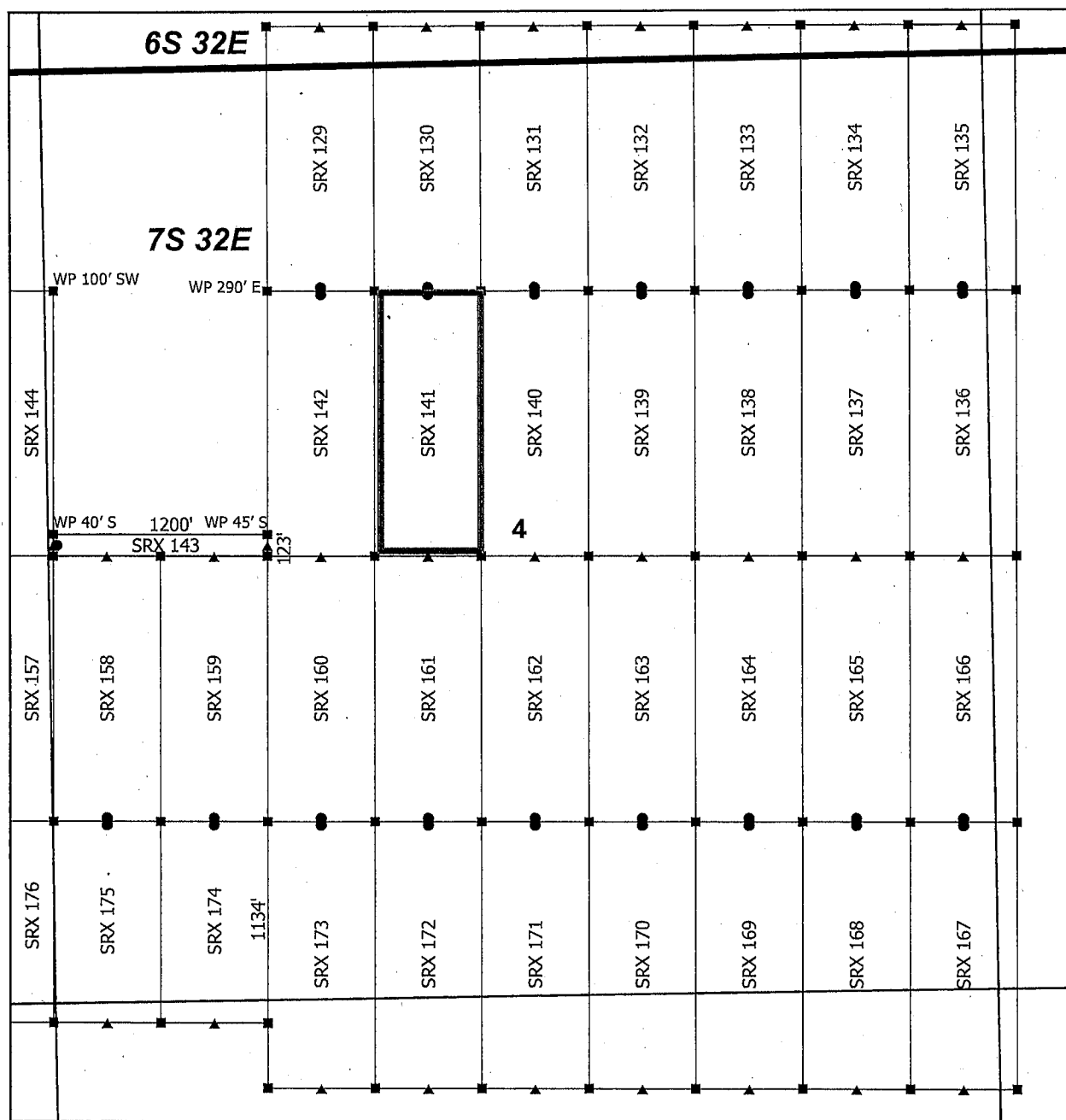
The claim has been monumented in accordance with State and Federal law. Corner, end centers and location monuments are posts, 1-1/2" x 1-1/2" x 5' projecting at least 4' above the ground.

Located, dated and posted on the ground this 16th day of April, 2019.

KENNECOTT EXPLORATION COMPANY

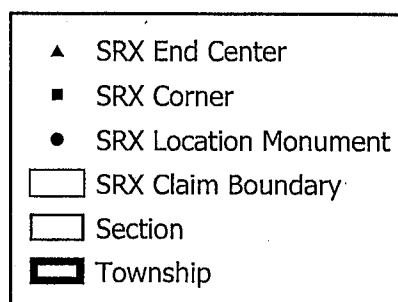

By: Erik Best, its Operating Officer

AMC455491



Steeple Rock Claim Block 5, Arizona

Steeple Rock - SRX Lode Mining Claims
T6S, T7S and R32E G&SRM
Greenlee County, Arizona
Located April 14 - 26, 2019



0 0.13 0.25
Miles

Monuments are 1-1/2" by 1-1/2" by 5' Wood Posts projecting at least four feet above the ground. Location Monuments are set 20' inside the Endline along the center of each claim, and are 1500' long X 600' wide unless otherwise depicted and as detailed in the attached Certificate of Location.

TIE POINT: The location monument is tied to the southwest corner of Section 7, Township 7S, Range 32E, G&SRM, Greenlee County, Arizona, its distance as shown on the attached Certificate of Location. Bearings and distance are grid north.

Any overlap onto pre-existing lode claims, or Private Land, is acknowledged as non-locatable, and any overlapping portion is acknowledged as invalid.

Claims Filed By-
Kennecott Exploration Company
2640 West 1700 South
Salt Lake City, UT 84104

RECEIVED
BLM AZ STATE OFFICE
2019 JUN 14 P 3:27
PHOENIX, ARIZONA

AMC455491

When recorded return to:
Kennecott Exploration Company – Land Dept.
2640 West 1700 South
Salt Lake City, UT 84104

RECEIVED
BLM AZ STATE OFFICE
2019 JUN 14 P 3:27
PHOENIX, ARIZONA

ARIZONA NOTICE OF LOCATION
(LODE CLAIM)

NOTICE IS HEREBY GIVEN THAT KENNECOTT EXPLORATION COMPANY, whose mailing address is 2640 West 1700 South, Salt Lake City, Utah 84104 by its undersigned officer, makes this location of the SRX 142 Lode Mining Claim, in Greenlee County, Arizona.

The general course of the claim is from the North to South, and said claim is within the:

<u>Quarter</u>	<u>Section</u>	<u>Township</u>	<u>Range</u>
NW	4	7S	32E
SW	4	7S	32E

Greenlee County, Arizona, G&SRM.


This claim is 1500 feet in length and 600 feet in width. This Notice of Location is posted on the centerline of the claim. The claim runs from the location monument on which this notice is posted 20 feet in a northerly direction to the North endline, and 1480 feet in a southerly direction to the South endline. The claim boundaries are marked by six monuments, one at each corner and one at the center of each endline. The location monument on which this notice is posted is situated within Section 4, T7S, R32E, Greenlee County, Arizona, G&SRM, and is approximately 11946 feet East and 9484 feet North from the SW corner of Section 7, T7S, R32E, Greenlee County, Arizona, G&SRM. WP NW COR SRX 142 IS 290' E. Any overlaps onto pre-existing lode claims, private or State Land are acknowledged as pre-existing rights and that portion of said overlap is acknowledged as invalid.

The undersigned claims the ground as depicted on the map that is attached to a copy of this Notice of Location filed in the office of the Recorder, Greenlee County, Arizona.

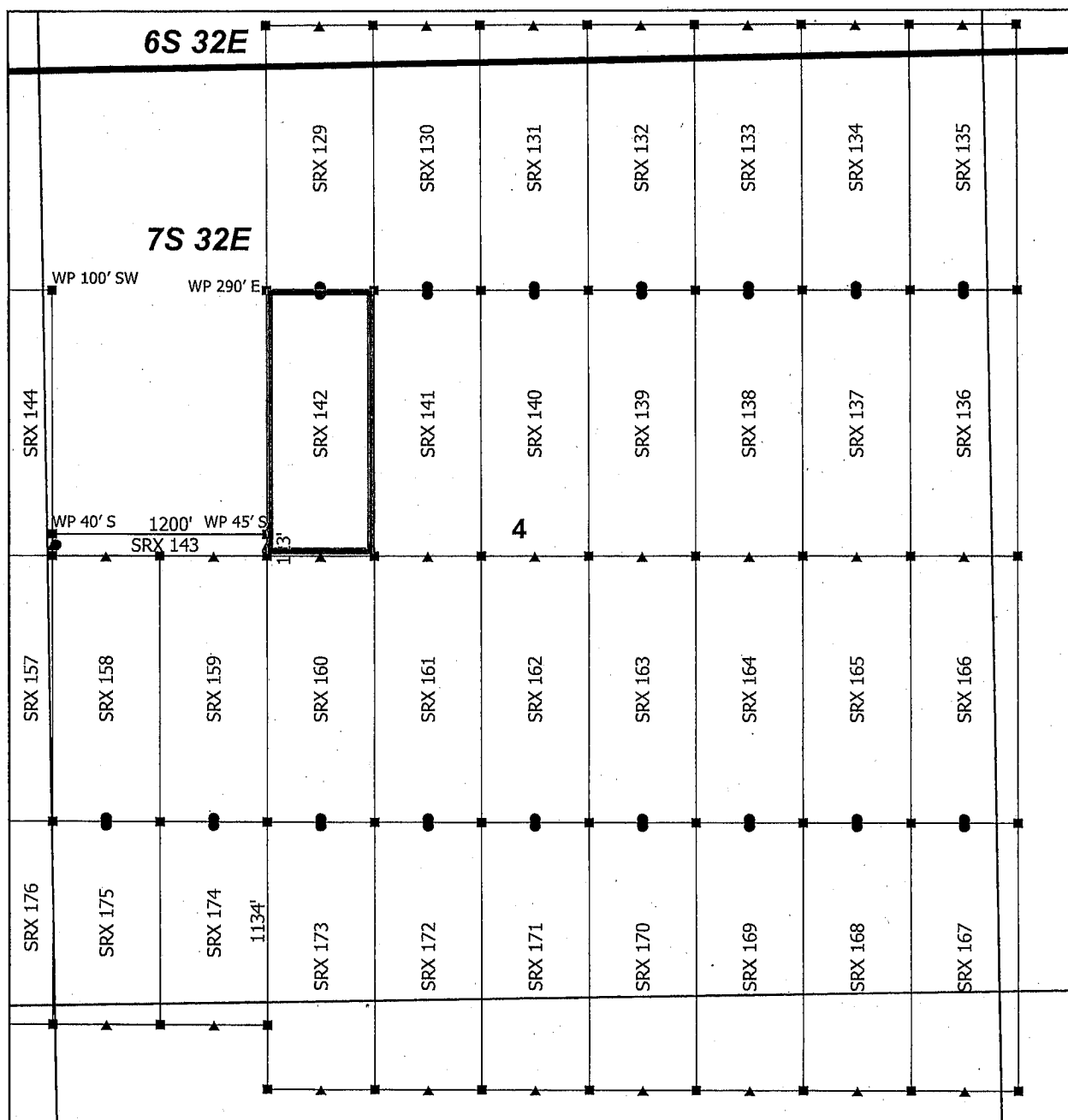
The claim has been monumented in accordance with State and Federal law. Corner, end centers and location monuments are posts, 1-1/2" x 1-1/2" x 5' projecting at least 4' above the ground.

Located, dated and posted on the ground this 16th day of April, 2019.

KENNECOTT EXPLORATION COMPANY

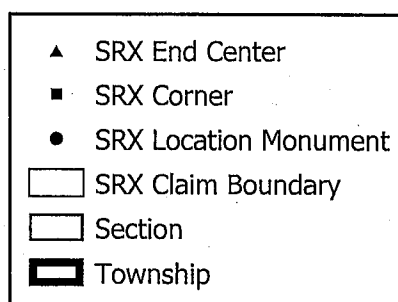

By: Erik Best, its Operating Officer

AMC455492



Steeple Rock Claim Block 5, Arizona

Steeple Rock - SRX Lode Mining Claims
T6S, T7S and R32E G&SRM
Greenlee County, Arizona
Located April 14 - 26, 2019



0 0.13 0.25
Miles

Monuments are 1-1/2" by 1-1/2" by 5' Wood Posts projecting at least four feet above the ground. Location Monuments are set 20' inside the Endline along the center of each claim, and are 1500' long X 600' wide unless otherwise depicted and as detailed in the attached Certificate of Location.

TIE POINT: The location monument is tied to the southwest corner of Section 7, Township 7S, Range 32E, G&SRM, Greenlee County, Arizona, its distance as shown on the attached Certificate of Location. Bearings and distance are grid north.

Any overlap onto pre-existing lode claims, or Private Land, is acknowledged as non-locatable, and any overlapping portion is acknowledged as invalid.

Claims Filed By-
Kennecott Exploration Company
2640 West 1700 South
Salt Lake City, UT 84104

RECEIVED
BLM AZ STATE OFFICE
2019 JUN 14 P 3:27
PHOENIX, ARIZONA

AMC455492

When recorded return to:
Kennecott Exploration Company – Land Dept.
2640 West 1700 South
Salt Lake City, UT 84104

RECEIVED
BLM AZ STATE OFFICE
2019 JUN 14 P 3:27
PHOENIX, ARIZONA

ARIZONA NOTICE OF LOCATION
(LODE CLAIM)

NOTICE IS HEREBY GIVEN THAT KENNECOTT EXPLORATION COMPANY, whose mailing address is 2640 West 1700 South, Salt Lake City, Utah 84104 by its undersigned officer, makes this location of the SRX 143 Lode Mining Claim, in Greenlee County, Arizona.

The general course of the claim is from the East to West, and said claim is within the:

<u>Quarter</u>	<u>Section</u>	<u>Township</u>	<u>Range</u>
NW	4	7S	32E
SW	4	7S	32E

Greenlee County, Arizona, G&SRM.

This claim is 1200 feet in length and 123 feet in width. This Notice of Location is posted on the centerline of the claim. The claim runs from the location monument on which this notice is posted 1180 feet in an easterly direction to the East endline, and 20 feet in a westerly direction to the West endline. The claim boundaries are marked by six monuments, one at each corner and one at the center of each endline. The location monument on which this notice is posted is situated within Section 4, T7S, R32E, Greenlee County, Arizona, G&SRM, and is approximately 10466 feet East and 8065 feet North from the SW corner of Section 7, T7S, R32E, Greenlee County, Arizona, G&SRM. WP NW COR SRX 143 IS 40' S; WP NE COR SRX 143 IS 45' S. Any overlaps onto pre-existing lode claims, private or State Land are acknowledged as pre-existing rights and that portion of said overlap is acknowledged as invalid.

The undersigned claims the ground as depicted on the map that is attached to a copy of this Notice of Location filed in the office of the Recorder, Greenlee County, Arizona.

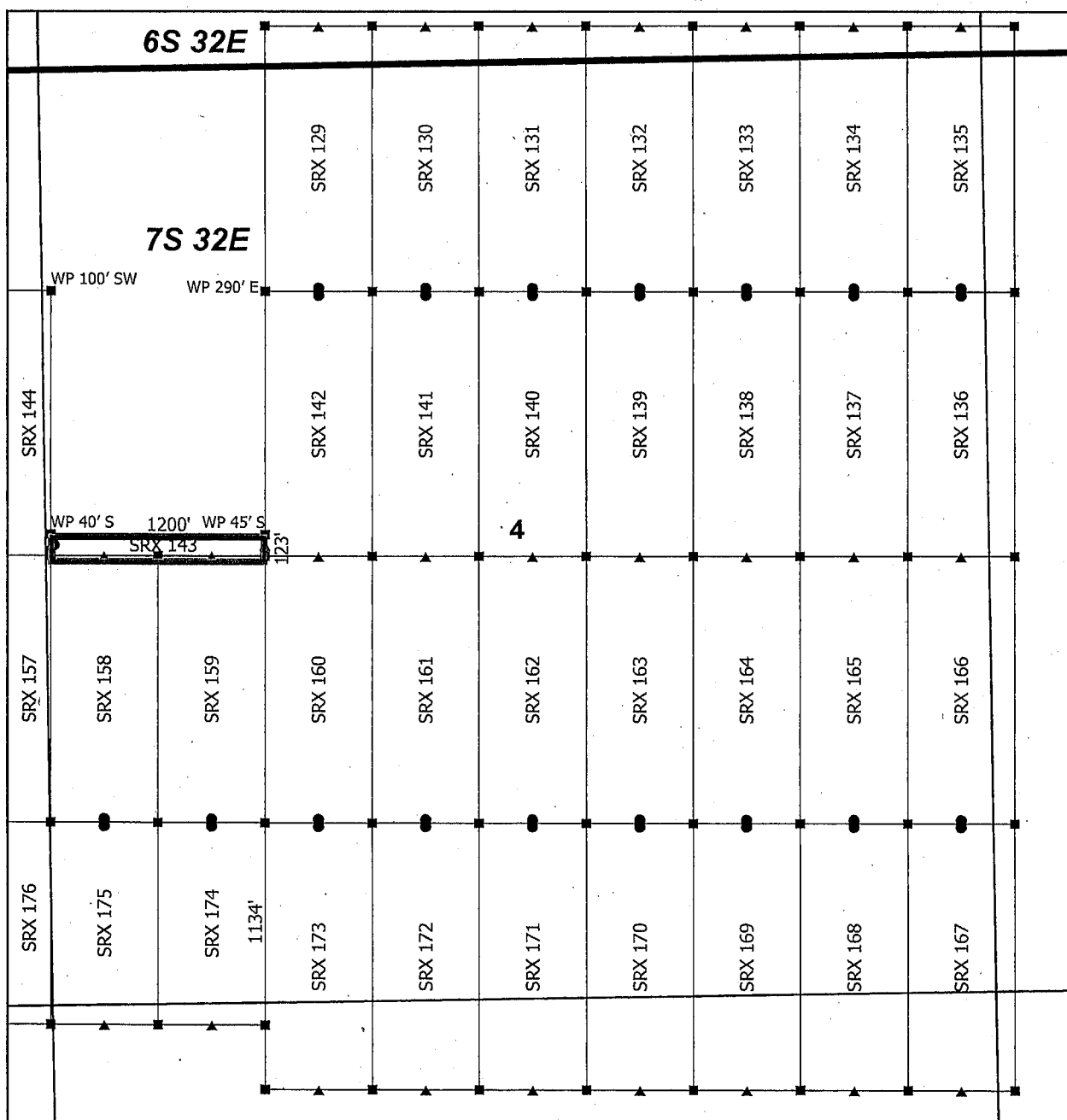
The claim has been monumented in accordance with State and Federal law. Corner, end centers and location monuments are posts, 1-1/2" x 1-1/2" x 5' projecting at least 4' above the ground.

Located, dated and posted on the ground this 16th day of April, 2019.

KENNECOTT EXPLORATION COMPANY


By: Erik Bést, its Operating Officer

AMC 455493



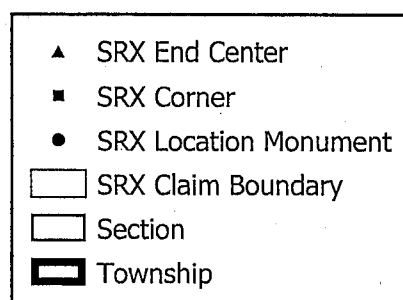
Steeple Rock Claim Block 5, Arizona

Steeple Rock - SRX Lode Mining Claims
T6S, T7S and R32E G&SRM
Greenlee County, Arizona
Located April 14 - 26, 2019

Monuments are 1-1/2" by 1-1/2" by 5' Wood Posts projecting at least four feet above the ground. Location Monuments are set 20' inside the Endline along the center of each claim, and are 1500' long X 600' wide unless otherwise depicted and as detailed in the attached Certificate of Location.

TIE POINT: The location monument is tied to the southwest corner of Section 7, Township 7S, Range 32E, G&SRM, Greenlee County, Arizona, its distance as shown on the attached Certificate of Location. Bearings and distance are grid north.

Any overlap onto pre-existing lode claims, or Private Land, is acknowledged as non-locatable, and any overlapping portion is acknowledged as invalid.



0 0.13 0.25
Miles

RECEIVED
BLM AZ STATE OFFICE
2019 JUN 14 P 3:27
PHOENIX, ARIZONA

Claims Filed By-
Kennecott Exploration Company
2640 West 1700 South
Salt Lake City, UT 84104

AMC455493

When recorded return to:
Kennecott Exploration Company – Land Dept.
2640 West 1700 South
Salt Lake City, UT 84104

RECEIVED
BLM AZ STATE OFFICE
2019 JUN 14 P 3:27
PHOENIX, ARIZONA

ARIZONA NOTICE OF LOCATION
(LODE CLAIM)

NOTICE IS HEREBY GIVEN THAT KENNECOTT EXPLORATION COMPANY, whose mailing address is 2640 West 1700 South, Salt Lake City, Utah 84104 by its undersigned officer, makes this location of the SRX 144 Lode Mining Claim, in Greenlee County, Arizona.

The general course of the claim is from the North to South, and said claim is within the:

<u>Quarter</u>	<u>Section</u>	<u>Township</u>	<u>Range</u>
NE	5	7S	32E
SE	5	7S	32E
NW	4	7S	32E
SW	4	7S	32E

Greenlee County, Arizona, G&SRM.

This claim is 1500 feet in length and 600 feet in width. This Notice of Location is posted on the centerline of the claim. The claim runs from the location monument on which this notice is posted 1480 feet in a northerly direction to the North endline, and 20 feet in a southerly direction to the South endline. The claim boundaries are marked by six monuments, one at each corner and one at the center of each endline. The location monument on which this notice is posted is situated within Section 5, T7S, R32E, Greenlee County, Arizona, G&SRM, and is approximately 10146 feet East and 8024 feet North from the SW corner of Section 7, T7S, R32E, Greenlee County, Arizona, G&SRM. WP NW COR SRX 144 IS 85' S; WP N END CENTER SRX 144 IS 126' S; WP NE COR SRX 144 IS 100' SW. Any overlaps onto pre-existing lode claims, private or State Land are acknowledged as pre-existing rights and that portion of said overlap is acknowledged as invalid.

The undersigned claims the ground as depicted on the map that is attached to a copy of this Notice of Location filed in the office of the Recorder, Greenlee County, Arizona.

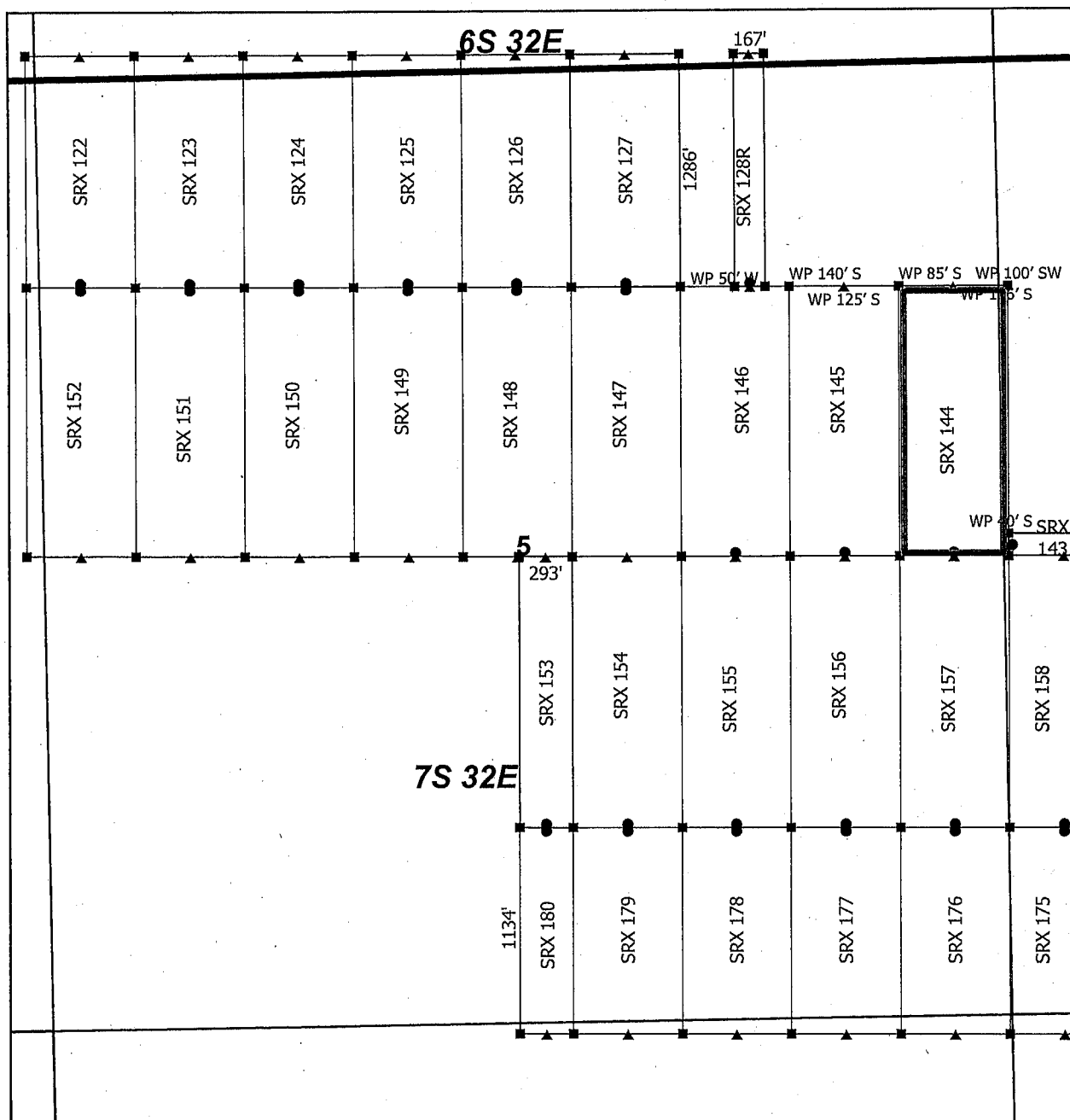
The claim has been monumented in accordance with State and Federal law. Corner, end centers and location monuments are posts, 1-1/2" x 1-1/2" x 5' projecting at least 4' above the ground.

Located, dated and posted on the ground this 15th day of April, 2019.

KENNECOTT EXPLORATION COMPANY


By: Erik Best, its Operating Officer

AMC 455494



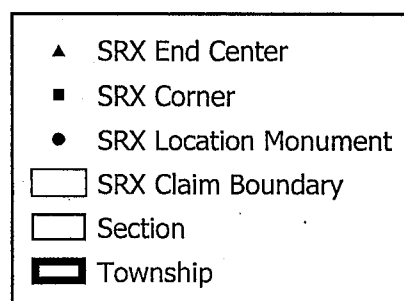
Steeple Rock Claim Block 4, Arizona

Steeple Rock - SRX Lode Mining Claims
T6S, T7S and R32E G&SRM
Greenlee County, Arizona
Located April 14 - 26, 2019

Monuments are 1-1/2" by 1-1/2" by 5' Wood Posts projecting at least four feet above the ground. Location Monuments are set 20' inside the Endline along the center of each claim, and are 1500' long X 600' wide unless otherwise depicted and as detailed in the attached Certificate of Location.

TIE POINT: The location monument is tied to the southwest corner of Section 7, Township 7S, Range 32E, G&SRM, Greenlee County, Arizona, its distance as shown on the attached Certificate of Location. Bearings and distance are grid north.

Any overlap onto pre-existing lode claims, or Private Land, is acknowledged as non-locatable, and any overlapping portion is acknowledged as invalid.



0 0.1 0.2
Miles

RECEIVED
BLM AZ STATE OFFICE
2019 JUN 14 P 3:27
PHOENIX, ARIZONA

Claims Filed By-
Kennecott Exploration Company
2640 West 1700 South
Salt Lake City, UT 84104

AMC455494

When recorded return to:
Kennecott Exploration Company – Land Dept.
2640 West 1700 South
Salt Lake City, UT 84104

RECEIVED
BLM AZ STATE OFFICE
2019 JUN 14 P 3:27
PHOENIX, ARIZONA

ARIZONA NOTICE OF LOCATION
(LODE CLAIM)

NOTICE IS HEREBY GIVEN THAT KENNECOTT EXPLORATION COMPANY, whose mailing address is 2640 West 1700 South, Salt Lake City, Utah 84104 by its undersigned officer, makes this location of the SRX 145 Lode Mining Claim, in Greenlee County, Arizona.

The general course of the claim is from the North to South, and said claim is within the:

<u>Quarter</u>	<u>Section</u>	<u>Township</u>	<u>Range</u>
NE	5	7S	32E
SE	5	7S	32E

Greenlee County, Arizona, G&SRM.

This claim is 1500 feet in length and 600 feet in width. This Notice of Location is posted on the centerline of the claim. The claim runs from the location monument on which this notice is posted 1480 feet in a northerly direction to the North endline, and 20 feet in a southerly direction to the South endline. The claim boundaries are marked by six monuments, one at each corner and one at the center of each endline. The location monument on which this notice is posted is situated within Section 5, T7S, R32E, Greenlee County, Arizona, G&SRM, and is approximately 9546 feet East and 8024 feet North from the SW corner of Section 7, T7S, R32E, Greenlee County, Arizona, G&SRM. WP NW COR SRX 145 IS 140' S; WP N END CENTER SRX 145 IS 125' S; WP NE COR SRX 145 IS 85' S. Any overlaps onto pre-existing lode claims, private or State Land are acknowledged as pre-existing rights and that portion of said overlap is acknowledged as invalid.

The undersigned claims the ground as depicted on the map that is attached to a copy of this Notice of Location filed in the office of the Recorder, Greenlee County, Arizona.

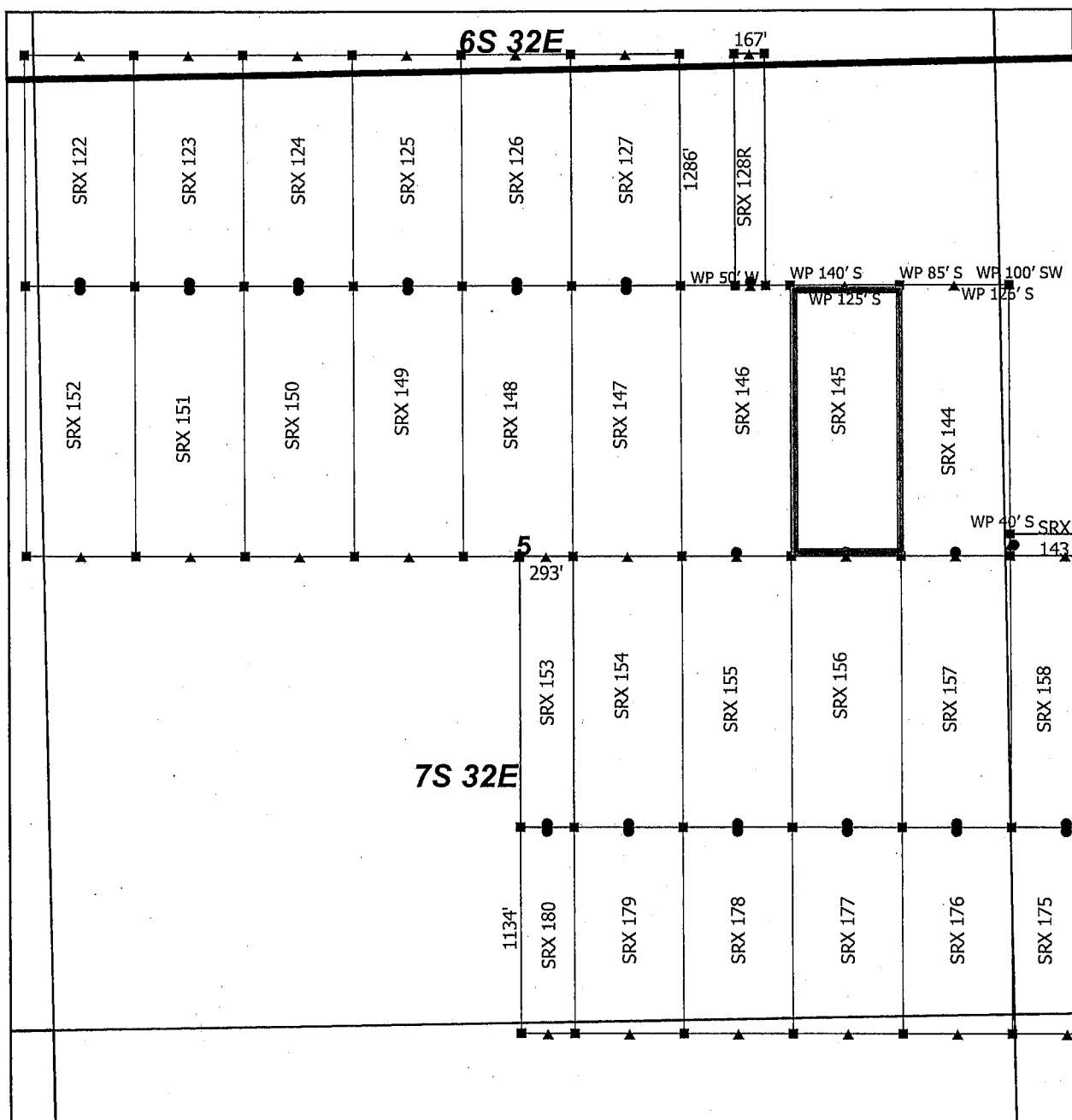
The claim has been monumented in accordance with State and Federal law. Corner, end centers and location monuments are posts, 1-1/2" x 1-1/2" x 5' projecting at least 4' above the ground.

Located, dated and posted on the ground this 15th day of April, 2019.

KENNECOTT EXPLORATION COMPANY


By: Erik Best, Its Operating Officer

AMC 455495



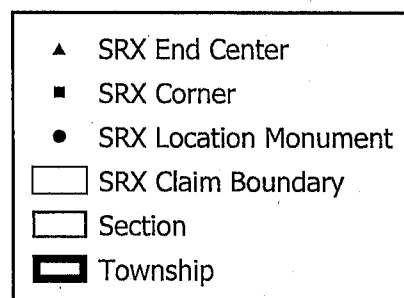
Steeple Rock Claim Block 4, Arizona

Steeple Rock - SRX Lode Mining Claims
T6S, T7S and R32E G&SRM
Greenlee County, Arizona
Located April 14 - 26, 2019

Monuments are 1-1/2" by 1-1/2" by 5' Wood Posts projecting at least four feet above the ground. Location Monuments are set 20' inside the Endline along the center of each claim, and are 1500' long X 600' wide unless otherwise depicted and as detailed in the attached Certificate of Location.

TIE POINT: The location monument is tied to the southwest corner of Section 7, Township 7S, Range 32E, G&SRM, Greenlee County, Arizona, its distance as shown on the attached Certificate of Location. Bearings and distance are grid north.

Any overlap onto pre-existing lode claims, or Private Land, is acknowledged as non-locatable, and any overlapping portion is acknowledged as invalid.



0 0.1 0.2
Miles

RECEIVED
BLM AZ STATE OFFICE
2019 JUN 14 P 3:28
PHOENIX, ARIZONA

Claims Filed By-
Kennecott Exploration Company
2640 West 1700 South
Salt Lake City, UT 84104

AMC455495

When recorded return to:
Kennecott Exploration Company – Land Dept.
2640 West 1700 South
Salt Lake City, UT 84104

RECEIVED
BLM AZ STATE OFFICE
2019 JUN 14 P 3:28
PHOENIX, ARIZONA

ARIZONA NOTICE OF LOCATION
(LODE CLAIM)

NOTICE IS HEREBY GIVEN THAT KENNECOTT EXPLORATION COMPANY, whose mailing address is 2640 West 1700 South, Salt Lake City, Utah 84104 by its undersigned officer, makes this location of the SRX 146 Lode Mining Claim, in Greenlee County, Arizona.

The general course of the claim is from the North to South, and said claim is within the:

<u>Quarter</u>	<u>Section</u>	<u>Township</u>	<u>Range</u>
NE	5	7S	32E
SE	5	7S	32E

Greenlee County, Arizona, G&SRM.


This claim is 1500 feet in length and 600 feet in width. This Notice of Location is posted on the centerline of the claim. The claim runs from the location monument on which this notice is posted 1480 feet in a northerly direction to the North endline, and 20 feet in a southerly direction to the South endline. The claim boundaries are marked by six monuments, one at each corner and one at the center of each endline. The location monument on which this notice is posted is situated within Section 5, T7S, R32E, Greenlee County, Arizona, G&SRM, and is approximately 8946 feet East and 8024 feet North from the SW corner of Section 7, T7S, R32E, Greenlee County, Arizona, G&SRM. WP NE COR SRX 146 IS 140' S. Any overlaps onto pre-existing lode claims, private or State Land are acknowledged as pre-existing rights and that portion of said overlap is acknowledged as invalid.

The undersigned claims the ground as depicted on the map that is attached to a copy of this Notice of Location filed in the office of the Recorder, Greenlee County, Arizona.

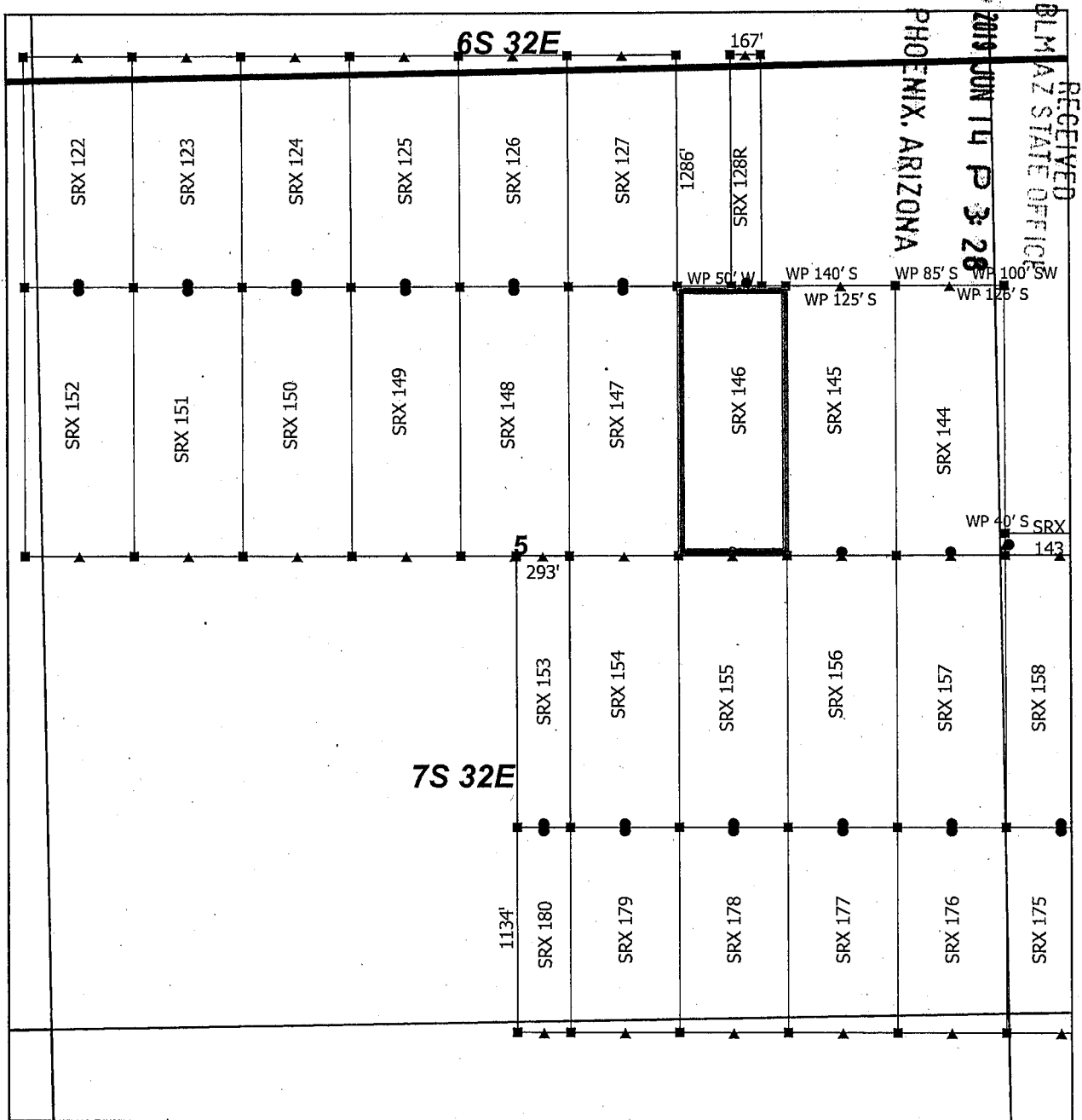
The claim has been monumented in accordance with State and Federal law. Corner, end centers and location monuments are posts, 1-1/2" x 1-1/2" x 5' projecting at least 4' above the ground.

Located, dated and posted on the ground this 15th day of April, 2019.

KENNECOTT EXPLORATION COMPANY


By: Erik Best, its Operating Officer

AMC 455496




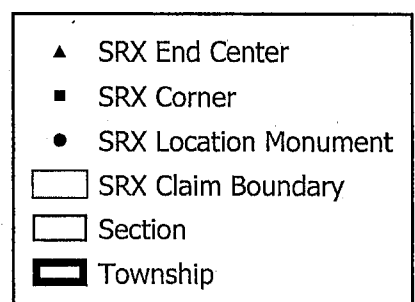
Steeple Rock Claim Block 4, Arizona

Steeple Rock - SRX Lode Mining Claims
T6S, T7S and R32E G&SRM
Greenlee County, Arizona
Located April 14 - 26, 2019

Monuments are 1-1/2" by 1-1/2" by 5' Wood Posts projecting at least four feet above the ground. Location Monuments are set 20' inside the Endline along the center of each claim, and are 1500' long X 600' wide unless otherwise depicted and as detailed in the attached Certificate of Location.

TIE POINT: The location monument is tied to the southwest corner of Section 7, Township 7S, Range 32E, G&SRM, Greenlee County, Arizona, its distance as shown on the attached Certificate of Location. Bearings and distance are grid north.

Any overlap onto pre-existing lode claims, or Private Land, is acknowledged as non-locatable, and any overlapping portion is acknowledged as invalid.



Claims Filed By-
Kennecott Exploration Company
2640 West 1700 South
Salt Lake City, UT 84104

AMC455496

When recorded return to:
Kennecott Exploration Company – Land Dept.
2640 West 1700 South
Salt Lake City, UT 84104

RECEIVED
BLM AZ STATE OFFICE
2019 JUN 14 P 3:28
PHOENIX, ARIZONA

ARIZONA NOTICE OF LOCATION
(LODE CLAIM)

NOTICE IS HEREBY GIVEN THAT KENNECOTT EXPLORATION COMPANY, whose mailing address is 2640 West 1700 South, Salt Lake City, Utah 84104 by its undersigned officer, makes this location of the SRX 147 Lode Mining Claim, in Greenlee County, Arizona.

The general course of the claim is from the North to South, and said claim is within the:

<u>Quarter</u>	<u>Section</u>	<u>Township</u>	<u>Range</u>
NE	5	7S	32E
SE	5	7S	32E

Greenlee County, Arizona, G&SRM.


This claim is 1500 feet in length and 600 feet in width. This Notice of Location is posted on the centerline of the claim. The claim runs from the location monument on which this notice is posted 20 feet in a northerly direction to the North endline, and 1480 feet in a southerly direction to the South endline. The claim boundaries are marked by six monuments, one at each corner and one at the center of each endline. The location monument on which this notice is posted is situated within Section 5, T7S, R32E, Greenlee County, Arizona, G&SRM, and is approximately 8346 feet East and 9484 feet North from the SW corner of Section 7, T7S, R32E, Greenlee County, Arizona, G&SRM. Any overlaps onto pre-existing lode claims, private or State Land are acknowledged as pre-existing rights and that portion of said overlap is acknowledged as invalid.

The undersigned claims the ground as depicted on the map that is attached to a copy of this Notice of Location filed in the office of the Recorder, Greenlee County, Arizona.

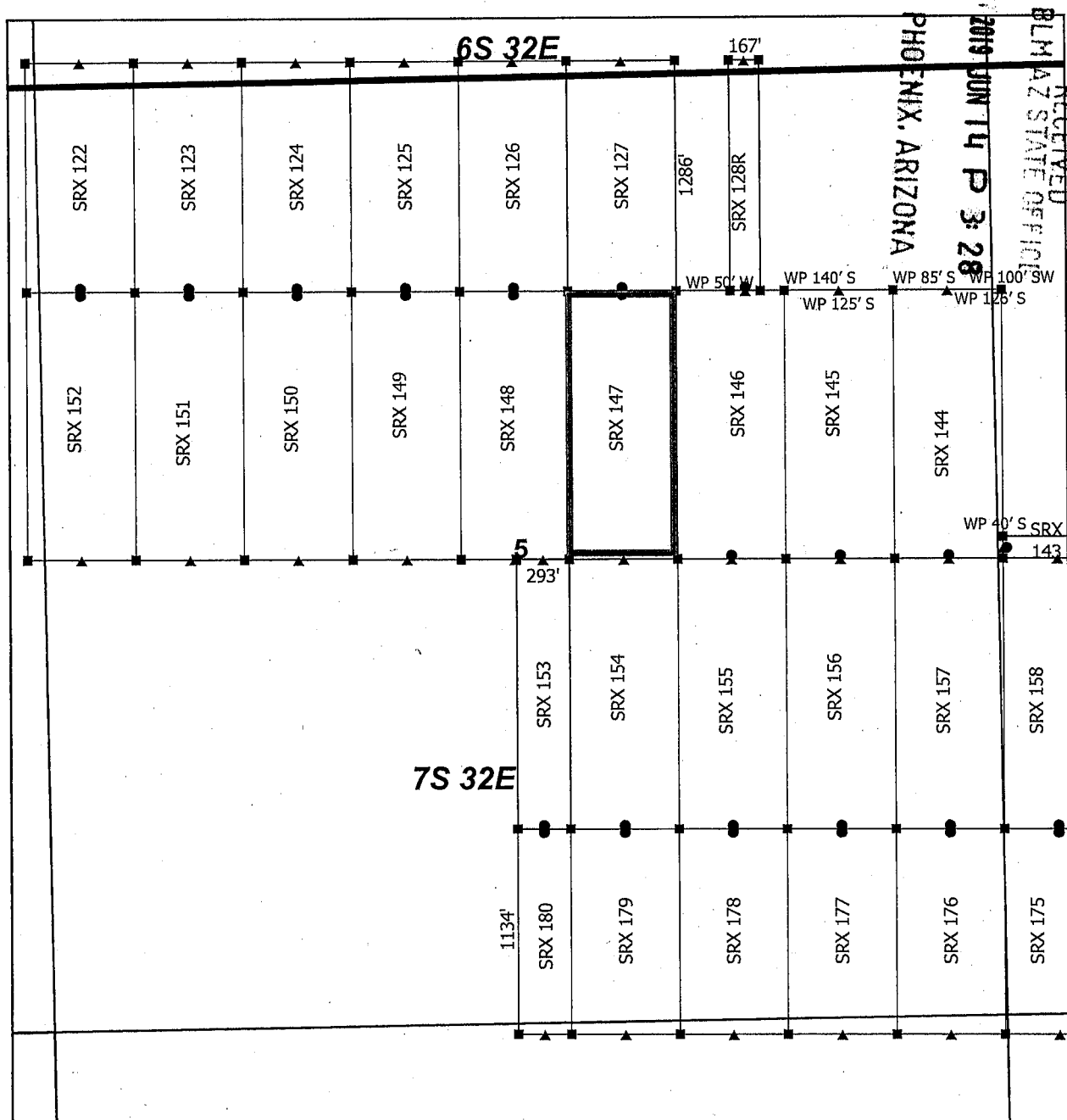
The claim has been monumented in accordance with State and Federal law. Corner, end centers and location monuments are posts, 1-1/2" x 1-1/2" x 5' projecting at least 4' above the ground.

Located, dated and posted on the ground this 22nd day of May, 2019.

KENNECOTT EXPLORATION COMPANY


By: Erik Best, its Operating Officer

AMC455497



Steeple Rock Claim Block 4, Arizona

Steeple Rock - SRX Lode Mining Claims
T6S, T7S and R32E G&SRM
Greenlee County, Arizona
Located April 14 - 26, 2019

Monuments are 1-1/2" by 1-1/2" by 5' Wood Posts projecting at least four feet above the ground.
Location Monuments are set 20' inside the Endline along the center of each claim, and are 1500' long X 600' wide unless otherwise depicted and as detailed in the attached Certificate of Location.

TIE POINT: The location monument is tied to the southwest corner of Section 7, Township 7S, Range 32E, G&SRM, Greenlee County, Arizona, its distance as shown on the attached Certificate of Location. Bearings and distance are grid north.

Any overlap onto pre-existing lode claims, or Private Land, is acknowledged as non-locatable, and any overlapping portion is acknowledged as invalid.

Claims Filed By-
Kennecott Exploration Company
2640 West 1700 South
Salt Lake City, UT 84104

AMC455497

RECEIVED
BLM AZ STATE OFFICE
2019 JUN 14 P 3:28
PHOENIX, ARIZONA

When recorded return to:
Kennecott Exploration Company – Land Dept.
2640 West 1700 South
Salt Lake City, UT 84104

ARIZONA NOTICE OF LOCATION
(LODE CLAIM)

NOTICE IS HEREBY GIVEN THAT KENNECOTT EXPLORATION COMPANY, whose mailing address is 2640 West 1700 South, Salt Lake City, Utah 84104 by its undersigned officer, makes this location of the SRX 148 Lode Mining Claim, in Greenlee County, Arizona.

The general course of the claim is from the North to South, and said claim is within the:

<u>Quarter</u>	<u>Section</u>	<u>Township</u>	<u>Range</u>
NE	5	7S	32E
SE	5	7S	32E
SW	5	7S	32E
NW	5	7S	32E

Greenlee County, Arizona, G&SRM.


This claim is 1500 feet in length and 600 feet in width. This Notice of Location is posted on the centerline of the claim. The claim runs from the location monument on which this notice is posted 20 feet in a northerly direction to the North endline, and 1480 feet in a southerly direction to the South endline. The claim boundaries are marked by six monuments, one at each corner and one at the center of each endline. The location monument on which this notice is posted is situated within Section 5, T7S, R32E, Greenlee County, Arizona, G&SRM, and is approximately 7746 feet East and 9484 feet North from the SW corner of Section 7, T7S, R32E, Greenlee County, Arizona, G&SRM. Any overlaps onto pre-existing lode claims, private or State Land are acknowledged as pre-existing rights and that portion of said overlap is acknowledged as invalid.

The undersigned claims the ground as depicted on the map that is attached to a copy of this Notice of Location filed in the office of the Recorder, Greenlee County, Arizona.

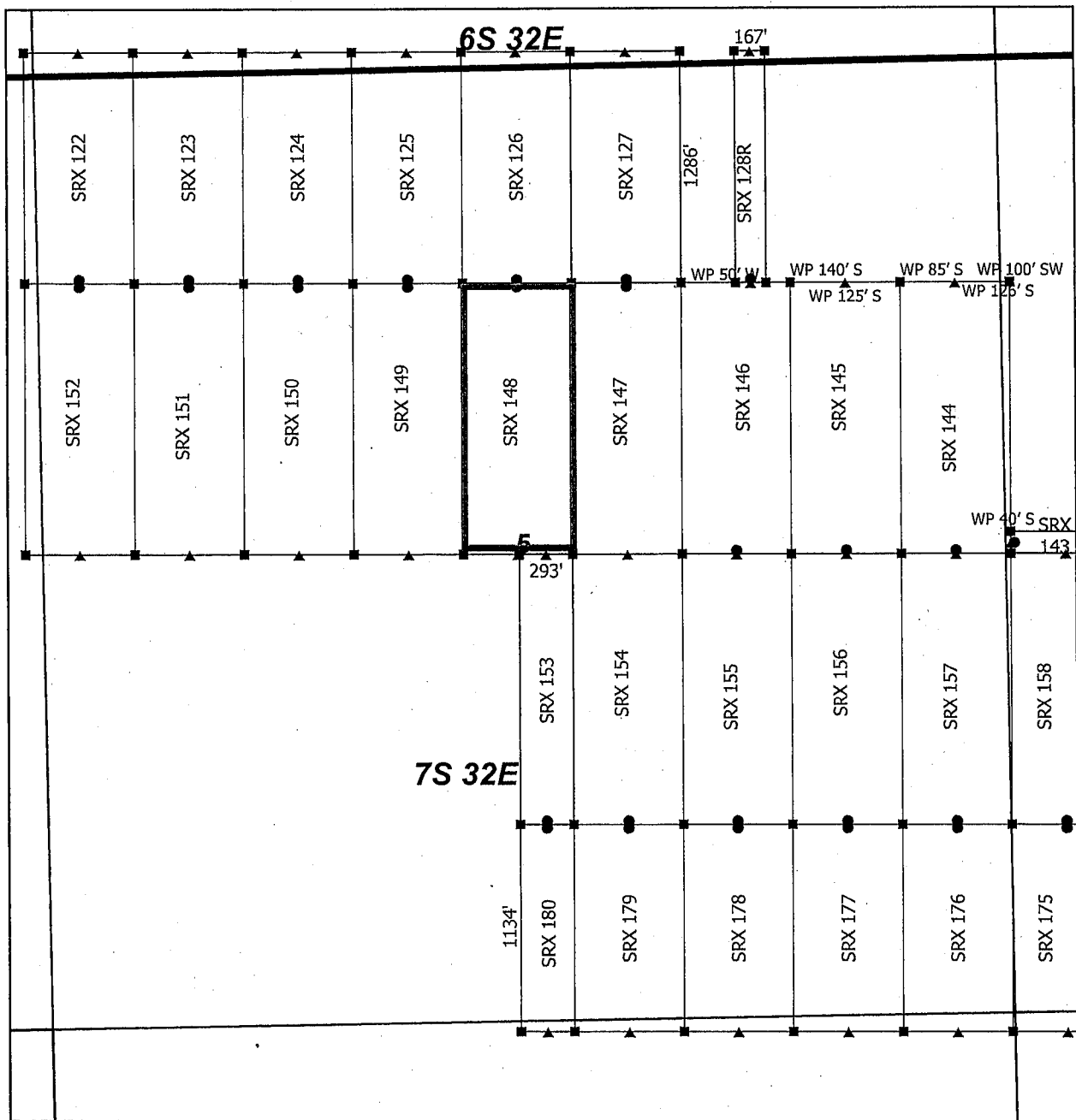
The claim has been monumented in accordance with State and Federal law. Corner, end centers and location monuments are posts, 1-1/2" x 1-1/2" x 5' projecting at least 4' above the ground.

Located, dated and posted on the ground this 16th day of April, 2019.

KENNECOTT EXPLORATION COMPANY


By: Erik Best, Its Operating Officer

AMC455498



Steeple Rock Claim Block 4, Arizona

Steeple Rock - SRX Lode Mining Claims
T6S, T7S and R32E G&SRM
Greenlee County, Arizona
Located April 14 - 26, 2019

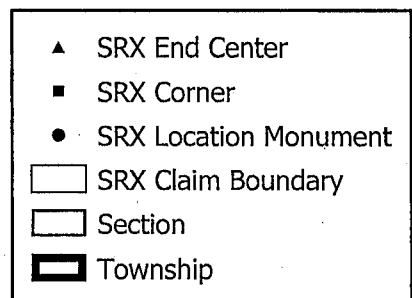
Monuments are 1-1/2" by 1-1/2" by 5' Wood Posts projecting at least four feet above the ground. Location Monuments are set 20' inside the Endline along the center of each claim, and are 1500' long X 600' wide unless otherwise depicted and as detailed in the attached Certificate of Location.

TIE POINT: The location monument is tied to the southwest corner of Section 7, Township 7S, Range 32E, G&SRM, Greenlee County, Arizona, its distance as shown on the attached Certificate of Location. Bearings and distance are grid north.

Any overlap onto pre-existing lode claims, or Private Land, is acknowledged as non-locatable, and any overlapping portion is acknowledged as invalid.

Claims Filed By-
Kennecott Exploration Company
2640 West 1700 South
Salt Lake City, UT 84104

AMC455498



0 0.1 0.2 Miles

RECEIVED
BLM AZ STATE OFFICE
2019 JUN 14 P 3:28
PHOENIX, ARIZONA

When recorded return to:
Kennecott Exploration Company – Land Dept.
2640 West 1700 South
Salt Lake City, UT 84104

RECEIVED
BLM AZ STATE OFFICE
2019 JUN 14 P 3:28
PHOENIX, ARIZONA

ARIZONA NOTICE OF LOCATION
(LODE CLAIM)

NOTICE IS HEREBY GIVEN THAT KENNECOTT EXPLORATION COMPANY, whose mailing address is 2640 West 1700 South, Salt Lake City, Utah 84104 by its undersigned officer, makes this location of the SRX 149 Lode Mining Claim, in Greenlee County, Arizona.

The general course of the claim is from the North to South, and said claim is within the:

<u>Quarter</u>	<u>Section</u>	<u>Township</u>	<u>Range</u>
NW	5	7S	32E
SW	5	7S	32E

Greenlee County, Arizona, G&SRM.


This claim is 1500 feet in length and 600 feet in width. This Notice of Location is posted on the centerline of the claim. The claim runs from the location monument on which this notice is posted 20 feet in a northerly direction to the North endline, and 1480 feet in a southerly direction to the South endline. The claim boundaries are marked by six monuments, one at each corner and one at the center of each endline. The location monument on which this notice is posted is situated within Section 5, T7S, R32E, Greenlee County, Arizona, G&SRM, and is approximately 7146 feet East and 9484 feet North from the SW corner of Section 7, T7S, R32E, Greenlee County, Arizona, G&SRM. Any overlaps onto pre-existing lode claims, private or State Land are acknowledged as pre-existing rights and that portion of said overlap is acknowledged as invalid.

The undersigned claims the ground as depicted on the map that is attached to a copy of this Notice of Location filed in the office of the Recorder, Greenlee County, Arizona.

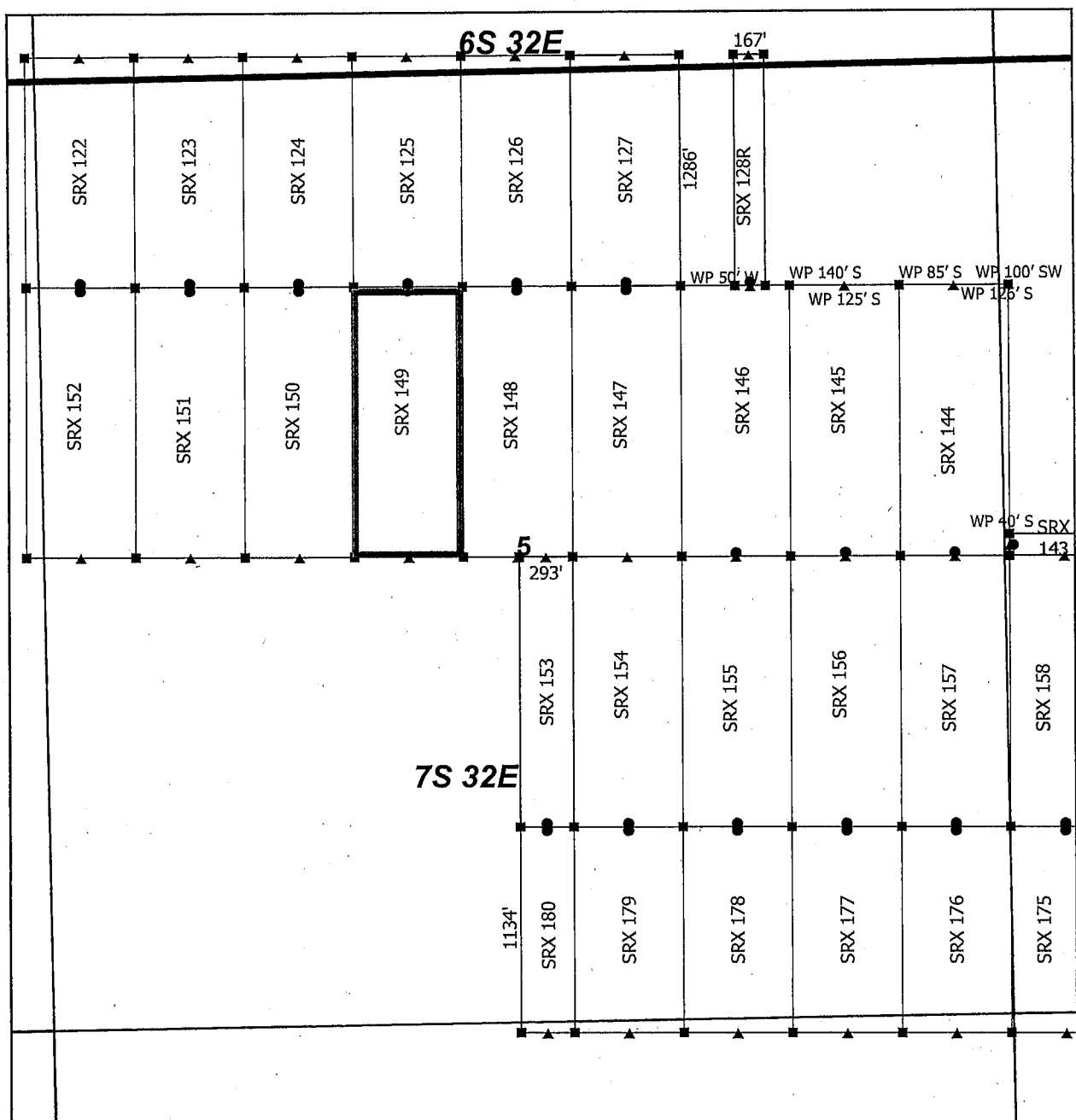
The claim has been monumented in accordance with State and Federal law. Corner, end centers and location monuments are posts, 1-1/2" x 1-1/2" x 5' projecting at least 4' above the ground.

Located, dated and posted on the ground this 16th day of April, 2019.

KENNECOTT EXPLORATION COMPANY


By: Erik Best, its Operating Officer

AMC455499



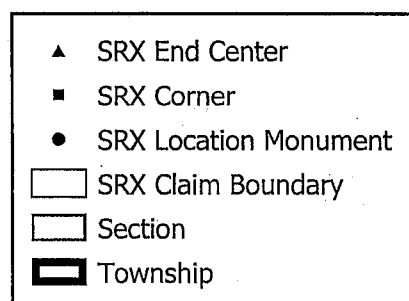
Steeple Rock Claim Block 4, Arizona

Steeple Rock - SRX Lode Mining Claims
T6S, T7S and R32E G&SRM
Greenlee County, Arizona
Located April 14 - 26, 2019

Monuments are 1-1/2" by 1-1/2" by 5' Wood Posts projecting at least four feet above the ground. Location Monuments are set 20' inside the Endline along the center of each claim, and are 1500' long X 600' wide unless otherwise depicted and as detailed in the attached Certificate of Location.

TIE POINT: The location monument is tied to the southwest corner of Section 7, Township 7S, Range 32E, G&SRM, Greenlee County, Arizona, its distance as shown on the attached Certificate of Location. Bearings and distance are grid north.

Any overlap onto pre-existing lode claims, or Private Land, is acknowledged as non-locatable, and any overlapping portion is acknowledged as invalid.



0 0.1 0.2 Miles
PHOENIX, ARIZONA
2019 JUN 14 P 3:28
RECEIVED
B&M AZ STATE OFFICE

Claims Filed By-
Kennecott Exploration Company
2640 West 1700 South
Salt Lake City, UT 84104

AMC455499

RECEIVED
BLM AZ STATE OFFICE
2019 JUN 14 P 3:28
PHOENIX, ARIZONA

When recorded return to:
Kennecott Exploration Company – Land Dept.
2640 West 1700 South
Salt Lake City, UT 84104

ARIZONA NOTICE OF LOCATION
(LODE CLAIM)

NOTICE IS HEREBY GIVEN THAT KENNECOTT EXPLORATION COMPANY, whose mailing address is 2640 West 1700 South, Salt Lake City, Utah 84104 by its undersigned officer, makes this location of the SRX 150 Lode Mining Claim, in Greenlee County, Arizona.

The general course of the claim is from the North to South, and said claim is within the:

<u>Quarter</u>	<u>Section</u>	<u>Township</u>	<u>Range</u>
NW	5	7S	32E
SW	5	7S	32E

Greenlee County, Arizona, G&SRM.


This claim is 1500 feet in length and 600 feet in width. This Notice of Location is posted on the centerline of the claim. The claim runs from the location monument on which this notice is posted 20 feet in a northerly direction to the North endline, and 1480 feet in a southerly direction to the South endline. The claim boundaries are marked by six monuments, one at each corner and one at the center of each endline. The location monument on which this notice is posted is situated within Section 5, T7S, R32E, Greenlee County, Arizona, G&SRM, and is approximately 6546 feet East and 9484 feet North from the SW corner of Section 7, T7S, R32E, Greenlee County, Arizona, G&SRM. Any overlaps onto pre-existing lode claims, private or State Land are acknowledged as pre-existing rights and that portion of said overlap is acknowledged as invalid.

The undersigned claims the ground as depicted on the map that is attached to a copy of this Notice of Location filed in the office of the Recorder, Greenlee County, Arizona.

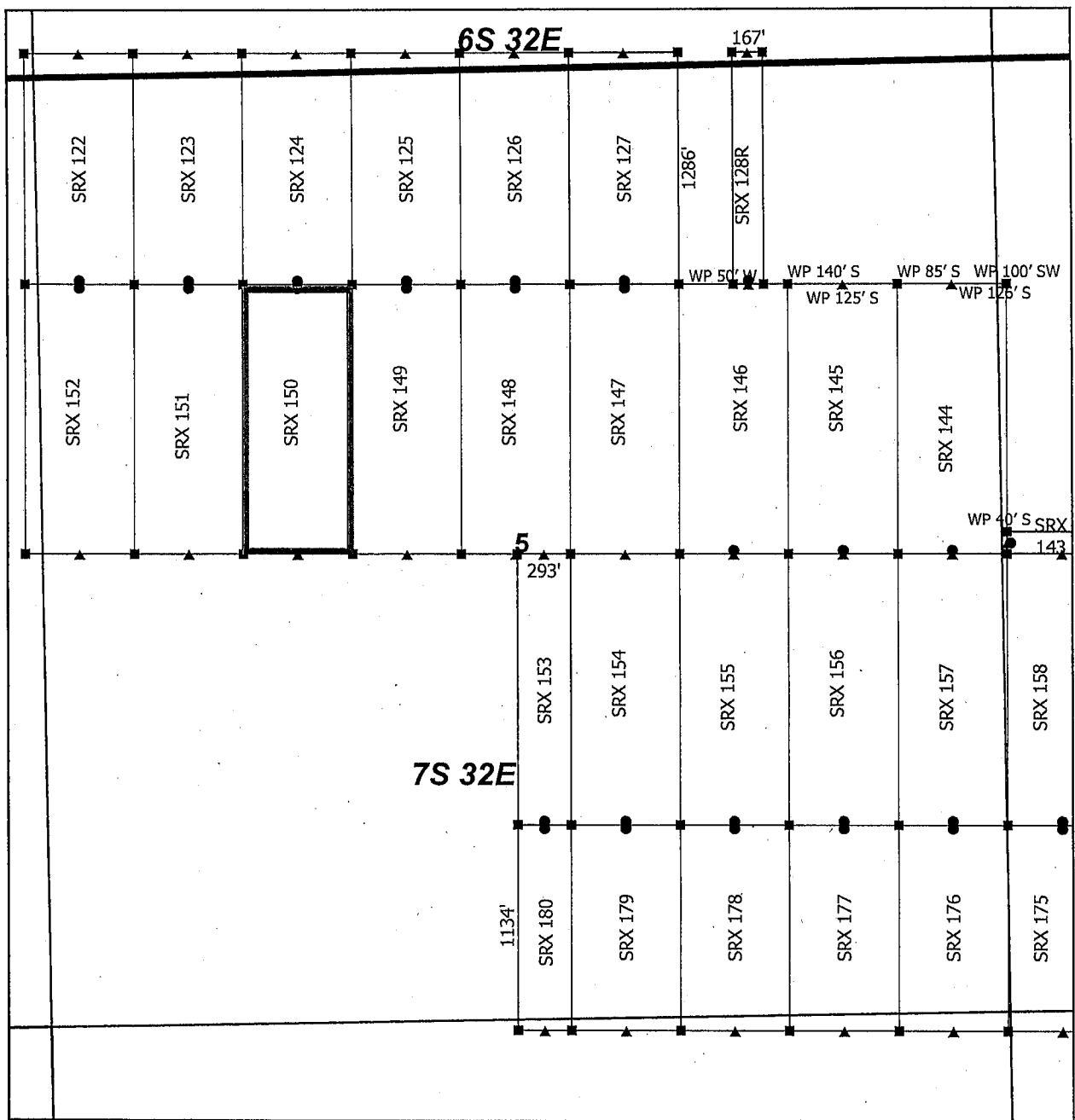
The claim has been monumented in accordance with State and Federal law. Corner, end centers and location monuments are posts, 1-1/2" x 1-1/2" x 5' projecting at least 4' above the ground.

Located, dated and posted on the ground this 16th day of April, 2019.

KENNECOTT EXPLORATION COMPANY


By: Erik Best, its Operating Officer

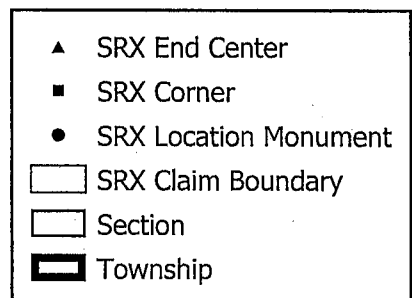
AMC 455500



Steeple Rock Claim Block 4, Arizona



Steeple Rock - SRX Lode Mining Claims
T6S, T7S and R32E G&SRM
Greenlee County, Arizona
Located April 14 - 26, 2019



0 0.1 0.2
Miles

Monuments are 1-1/2" by 1-1/2" by 5' Wood Posts projecting at least four feet above the ground. Location Monuments are set 20' inside the Endline along the center of each claim, and are 1500' long X 600' wide unless otherwise depicted and as detailed in the attached Certificate of Location.

TIE POINT: The location monument is tied to the southwest corner of Section 7, Township 7S, Range 32E, G&SRM, Greenlee County, Arizona, its distance as shown on the attached Certificate of Location. Bearings and distance are grid north.

Any overlap onto pre-existing lode claims, or Private Land, is acknowledged as non-locatable, and any overlapping portion is acknowledged as invalid.

Claims Filed By-
Kennecott Exploration Company
2640 West 1700 South
Salt Lake City, UT 84104

RECEIVED
BLM AZ STATE OFFICE
2019 JUN 14 P 3:28
PHOENIX, ARIZONA

AMC455500

RECEIVED
BLM AZ STATE OFFICE
2010 JUN 14 P 3:28
PHOENIX, ARIZONA

When recorded return to:
Kennecott Exploration Company – Land Dept.
2640 West 1700 South
Salt Lake City, UT 84104

ARIZONA NOTICE OF LOCATION
(LODE CLAIM)

NOTICE IS HEREBY GIVEN THAT KENNECOTT EXPLORATION COMPANY, whose mailing address is 2640 West 1700 South, Salt Lake City, Utah 84104 by its undersigned officer, makes this location of the SRX 151 Lode Mining Claim, in Greenlee County, Arizona.

The general course of the claim is from the North to South, and said claim is within the:

<u>Quarter</u>	<u>Section</u>	<u>Township</u>	<u>Range</u>
NW	5	7S	32E
SW	5	7S	32E

Greenlee County, Arizona, G&SRM.


This claim is 1500 feet in length and 600 feet in width. This Notice of Location is posted on the centerline of the claim. The claim runs from the location monument on which this notice is posted 20 feet in a northerly direction to the North endline, and 1480 feet in a southerly direction to the South endline. The claim boundaries are marked by six monuments, one at each corner and one at the center of each endline. The location monument on which this notice is posted is situated within Section 5, T7S, R32E, Greenlee County, Arizona, G&SRM, and is approximately 5946 feet East and 9484 feet North from the SW corner of Section 7, T7S, R32E, Greenlee County, Arizona, G&SRM. Any overlaps onto pre-existing lode claims, private or State Land are acknowledged as pre-existing rights and that portion of said overlap is acknowledged as invalid.

The undersigned claims the ground as depicted on the map that is attached to a copy of this Notice of Location filed in the office of the Recorder, Greenlee County, Arizona.

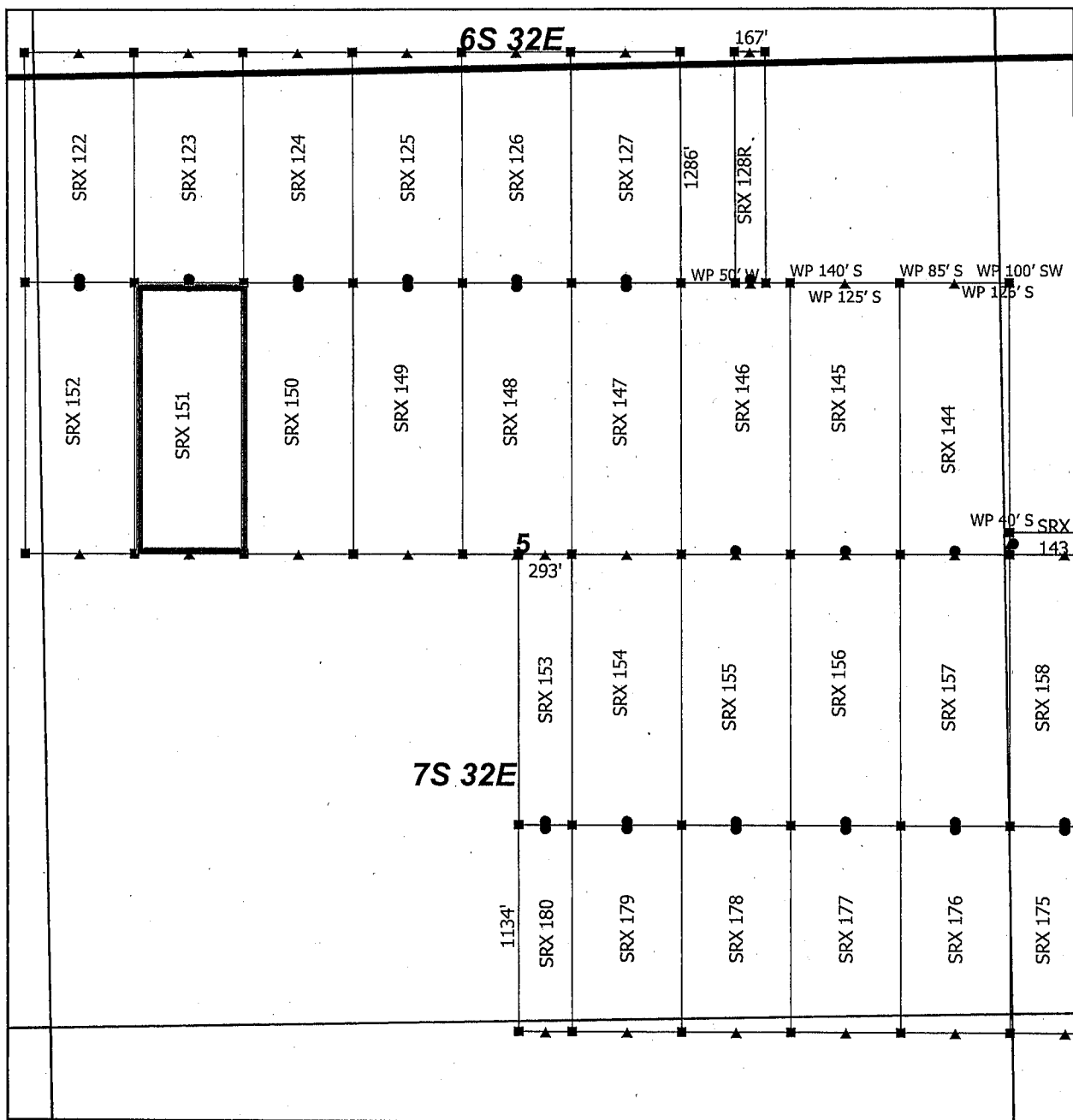
The claim has been monumented in accordance with State and Federal law. Corner, end centers and location monuments are posts, 1-1/2" x 1-1/2" x 5' projecting at least 4' above the ground.

Located, dated and posted on the ground this 16th day of April, 2019.

KENNECOTT EXPLORATION COMPANY

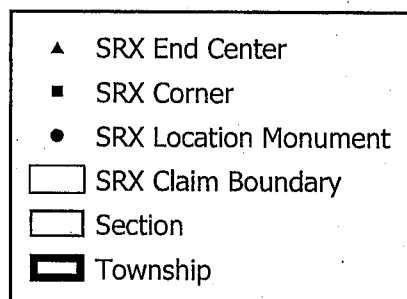

By: Erik Best, its Operating Officer

AMC455501



Steeple Rock Claim Block 4, Arizona

Steeple Rock - SRX Lode Mining Claims
T6S, T7S and R32E G&SRM
Greenlee County, Arizona
Located April 14 - 26, 2019



0 0.1 0.2
Miles

Monuments are 1-1/2" by 1-1/2" by 5' Wood Posts projecting at least four feet above the ground. Location Monuments are set 20' inside the Endline along the center of each claim, and are 1500' long X 600' wide unless otherwise depicted and as detailed in the attached Certificate of Location.

TIE POINT: The location monument is tied to the southwest corner of Section 7, Township 7S, Range 32E, G&SRM, Greenlee County, Arizona, its distance as shown on the attached Certificate of Location. Bearings and distance are grid north.

Any overlap onto pre-existing lode claims, or Private Land, is acknowledged as non-locatable, and any overlapping portion is acknowledged as invalid.

Claims Filed By-
Kennecott Exploration Company
2640 West 1700 South
Salt Lake City, UT 84104

RECEIVED
BLM AZ STATE OFFICE
2019 JUN 14 P 3:28
PHOENIX, ARIZONA

AMC455501

RECEIVED
BLM AZ STATE OFFICE
2019 JUN 14 P 3:28
PHOENIX, ARIZONA

When recorded return to:
Kennecott Exploration Company – Land Dept.
2640 West 1700 South
Salt Lake City, UT 84104

ARIZONA NOTICE OF LOCATION
(LODE CLAIM)

NOTICE IS HEREBY GIVEN THAT KENNECOTT EXPLORATION COMPANY, whose mailing address is 2640 West 1700 South, Salt Lake City, Utah 84104 by its undersigned officer, makes this location of the SRX 152 Lode Mining Claim, in Greenlee County, Arizona.

The general course of the claim is from the North to South, and said claim is within the:

<u>Quarter</u>	<u>Section</u>	<u>Township</u>	<u>Range</u>
NW	5	7S	32E
SW	5	7S	32E
NE	6	7S	32E
SE	6	7S	32E

Greenlee County, Arizona, G&SRM.


This claim is 1500 feet in length and 600 feet in width. This Notice of Location is posted on the centerline of the claim. The claim runs from the location monument on which this notice is posted 20 feet in a northerly direction to the North endline, and 1480 feet in a southerly direction to the South endline. The claim boundaries are marked by six monuments, one at each corner and one at the center of each endline. The location monument on which this notice is posted is situated within Section 5, T7S, R32E, Greenlee County, Arizona, G&SRM, and is approximately 5346 feet East and 9484 feet North from the SW corner of Section 7, T7S, R32E, Greenlee County, Arizona, G&SRM. Any overlaps onto pre-existing lode claims, private or State Land are acknowledged as pre-existing rights and that portion of said overlap is acknowledged as invalid.

The undersigned claims the ground as depicted on the map that is attached to a copy of this Notice of Location filed in the office of the Recorder, Greenlee County, Arizona.

The claim has been monumented in accordance with State and Federal law. Corner, end centers and location monuments are posts, 1-1/2" x 1-1/2" x 5' projecting at least 4' above the ground.

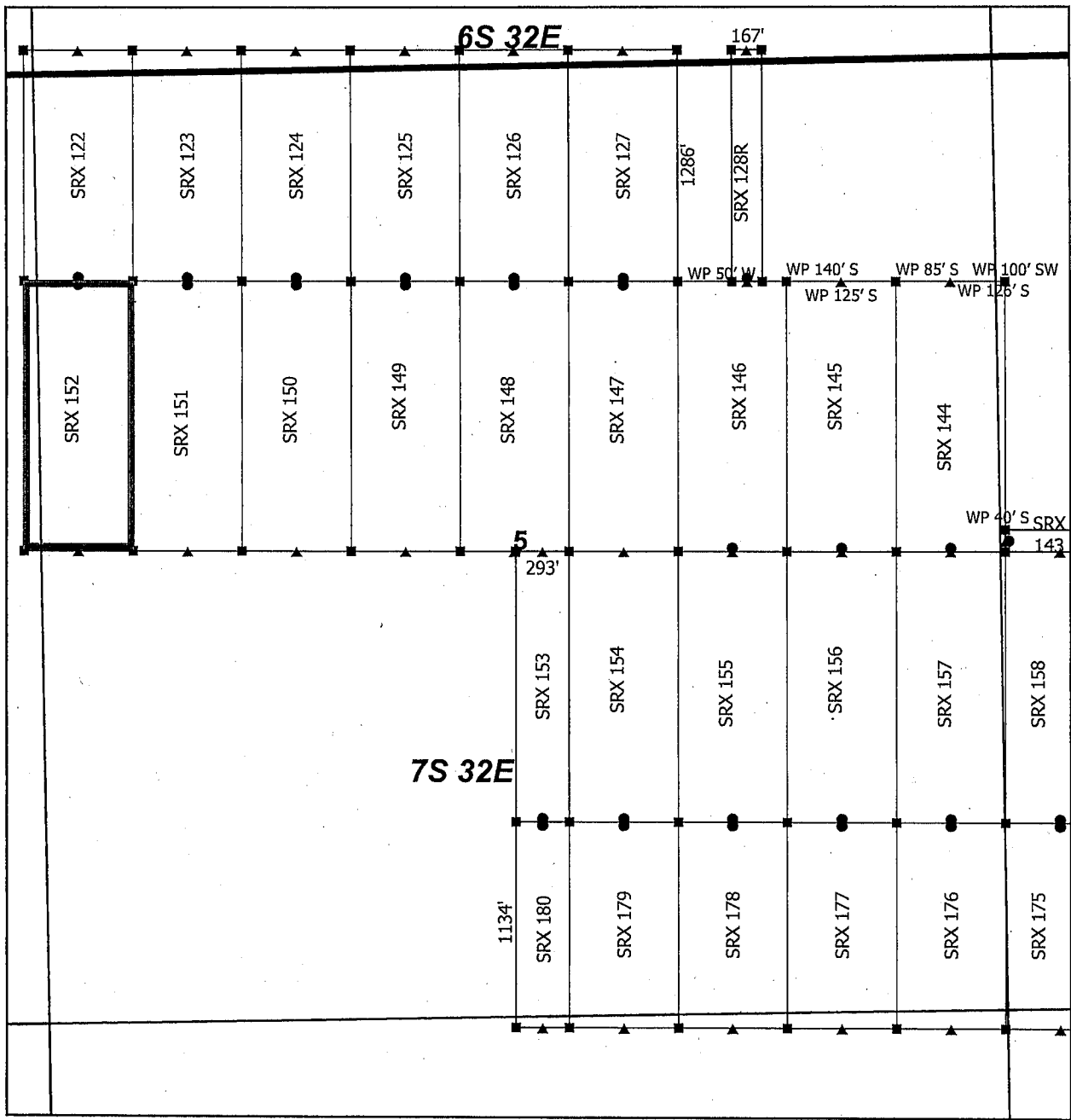
Located, dated and posted on the ground this 16th day of April, 2019.

KENNECOTT EXPLORATION COMPANY



By: Erik Best, its Operating Officer

AMC455502



Steeple Rock Claim Block 4, Arizona

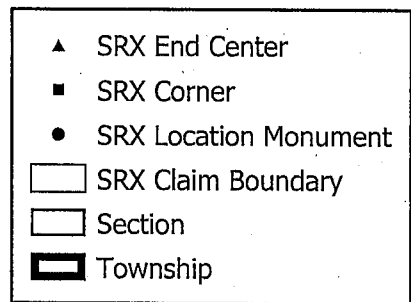
Steeple Rock - SRX Lode Mining Claims
T6S, T7S and R32E G&SRM
Greenlee County, Arizona
Located April 14 - 26, 2019

Monuments are 1-1/2" by 1-1/2" by 5' Wood Posts projecting at least four feet above the ground. Location Monuments are set 20' inside the Endline along the center of each claim, and are 1500' long X 600' wide unless otherwise depicted and as detailed in the attached Certificate of Location.

TIE POINT: The location monument is tied to the southwest corner of Section 7, Township 7S, Range 32E, G&SRM, Greenlee County, Arizona, its distance as shown on the attached Certificate of Location. Bearings and distance are grid north.

Any overlap onto pre-existing lode claims, or Private Land, is acknowledged as non-locatable, and any overlapping portion is acknowledged as invalid.

Claims Filed By-
Kennecott Exploration Company
2640 West 1700 South
Salt Lake City, UT 84104



0 0.1 0.2 Miles

RECEIVED
BLM AZ STATE OFFICE
2019 JUN 14 P 3:28
PHOENIX, ARIZONA

AMC455502

RECEIVED
BLM AZ STATE OFFICE
2019 JUN 14 P 3 29
PHOENIX, ARIZONA

When recorded return to:
Kennecott Exploration Company – Land Dept.
2640 West 1700 South
Salt Lake City, UT 84104

ARIZONA NOTICE OF LOCATION
(LODE CLAIM)

NOTICE IS HEREBY GIVEN THAT KENNECOTT EXPLORATION COMPANY, whose mailing address is 2640 West 1700 South, Salt Lake City, Utah 84104 by its undersigned officer, makes this location of the SRX 153 Lode Mining Claim, in Greenlee County, Arizona.

The general course of the claim is from the North to South, and said claim is within the:

<u>Quarter</u>	<u>Section</u>	<u>Township</u>	<u>Range</u>
SE	5	7S	32E
SW	5	7S	32E

Greenlee County, Arizona, G&SRM.


This claim is 1500 feet in length and 293 feet in width. This Notice of Location is posted on the centerline of the claim. The claim runs from the location monument on which this notice is posted 1480 feet in a northerly direction to the North endline, and 20 feet in a southerly direction to the South endline. The claim boundaries are marked by six monuments, one at each corner and one at the center of each endline. The location monument on which this notice is posted is situated within Section 5, T7S, R32E, Greenlee County, Arizona, G&SRM, and is approximately 7899 feet East and 6524 feet North from the SW corner of Section 7, T7S, R32E, Greenlee County, Arizona, G&SRM. Any overlaps onto pre-existing lode claims, private or State Land are acknowledged as pre-existing rights and that portion of said overlap is acknowledged as invalid.

The undersigned claims the ground as depicted on the map that is attached to a copy of this Notice of Location filed in the office of the Recorder, Greenlee County, Arizona.

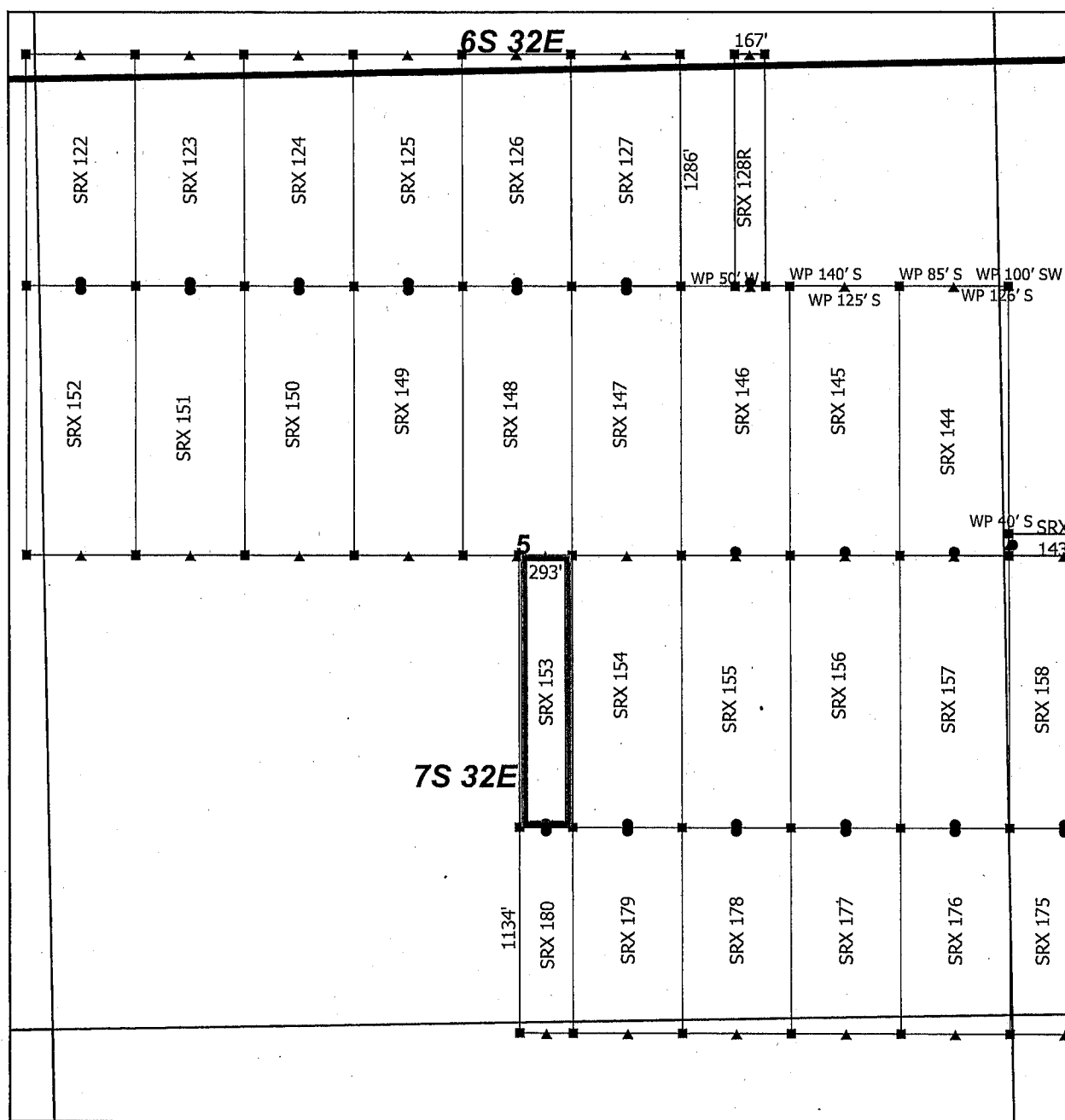
The claim has been monumented in accordance with State and Federal law. Corner, end centers and location monuments are posts, 1-1/2" x 1-1/2" x 5' projecting at least 4' above the ground.

Located, dated and posted on the ground this 16th day of April, 2019.

KENNECOTT EXPLORATION COMPANY

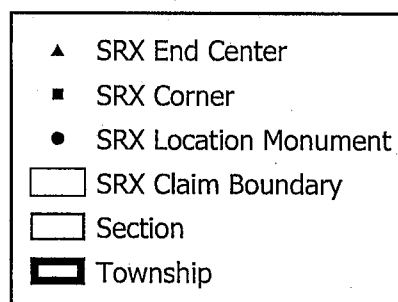

By: Erik Best, its Operating Officer

AMC455503



Steeple Rock Claim Block 4, Arizona

Steeple Rock - SRX Lode Mining Claims
T6S, T7S and R32E G&SRM
Greenlee County, Arizona
Located April 14 - 26, 2019



0 0.1 0.2
Miles

Monuments are 1-1/2" by 1-1/2" by 5' Wood Posts projecting at least four feet above the ground. Location Monuments are set 20' inside the Endline along the center of each claim, and are 1500' long X 600' wide unless otherwise depicted and as detailed in the attached Certificate of Location.

TIE POINT: The location monument is tied to the southwest corner of Section 7, Township 7S, Range 32E, G&SRM, Greenlee County, Arizona, its distance as shown on the attached Certificate of Location. Bearings and distance are grid north.

Any overlap onto pre-existing lode claims, or Private Land, is acknowledged as non-locatable, and any overlapping portion is acknowledged as invalid.

Claims Filed By-
Kennecott Exploration Company
2640 West 1700 South
Salt Lake City, UT 84104

RECEIVED
BLM AZ STATE OFFICE
2019 JUN 14 P 3:29
PHOENIX, ARIZONA

AMC455503

RECEIVED
BLM AZ STATE OFFICE
2019 JUN 14 P 3:29
PHOENIX, ARIZONA

When recorded return to:
Kennecott Exploration Company – Land Dept.
2640 West 1700 South
Salt Lake City, UT 84104

ARIZONA NOTICE OF LOCATION
(LODE CLAIM)

NOTICE IS HEREBY GIVEN THAT KENNECOTT EXPLORATION COMPANY, whose mailing address is 2640 West 1700 South, Salt Lake City, Utah 84104 by its undersigned officer, makes this location of the SRX 154 Lode Mining Claim, in Greenlee County, Arizona.

The general course of the claim is from the North to South, and said claim is within the:

<u>Quarter</u>	<u>Section</u>	<u>Township</u>	<u>Range</u>
SE	5	7S	32E

Greenlee County, Arizona, G&SRM.


This claim is 1500 feet in length and 600 feet in width. This Notice of Location is posted on the centerline of the claim. The claim runs from the location monument on which this notice is posted 1480 feet in a northerly direction to the North endline, and 20 feet in a southerly direction to the South endline. The claim boundaries are marked by six monuments, one at each corner and one at the center of each endline. The location monument on which this notice is posted is situated within Section 5, T7S, R32E, Greenlee County, Arizona, G&SRM, and is approximately 8346 feet East and 6524 feet North from the SW corner of Section 7, T7S, R32E, Greenlee County, Arizona, G&SRM. Any overlaps onto pre-existing lode claims, private or State Land are acknowledged as pre-existing rights and that portion of said overlap is acknowledged as invalid.

The undersigned claims the ground as depicted on the map that is attached to a copy of this Notice of Location filed in the office of the Recorder, Greenlee County, Arizona.

The claim has been monumented in accordance with State and Federal law. Corner, end centers and location monuments are posts, 1-1/2" x 1-1/2" x 5' projecting at least 4' above the ground.

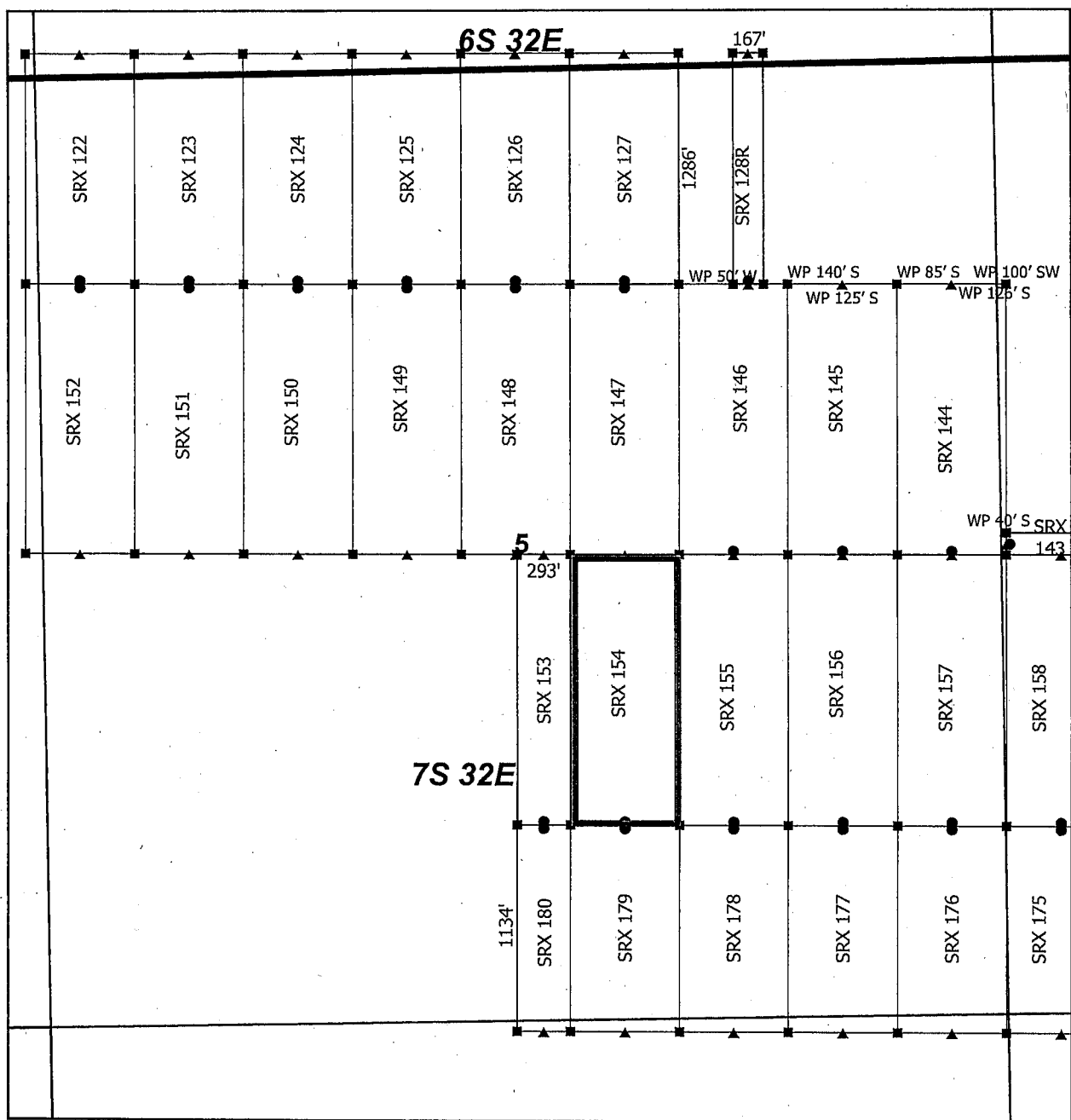
Located, dated and posted on the ground this 15th day of April, 2019.

KENNECOTT EXPLORATION COMPANY



By: Erik Best, its Operating Officer

AMC455504



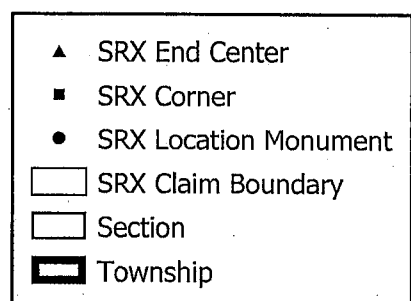
Steeple Rock Claim Block 4, Arizona

Steeple Rock - SRX Lode Mining Claims
T6S, T7S and R32E G&SRM
Greenlee County, Arizona
Located April 14 - 26, 2019

Monuments are 1-1/2" by 1-1/2" by 5' Wood Posts projecting at least four feet above the ground. Location Monuments are set 20' inside the Endline along the center of each claim, and are 1500' long X 600' wide unless otherwise depicted and as detailed in the attached Certificate of Location.

TIE POINT: The location monument is tied to the southwest corner of Section 7, Township 7S, Range 32E, G&SRM, Greenlee County, Arizona, its distance as shown on the attached Certificate of Location. Bearings and distance are grid north.

Any overlap onto pre-existing lode claims, or Private Land, is acknowledged as non-locatable, and any overlapping portion is acknowledged as invalid.



0 0.1 0.2 Miles

RECEIVED
BLM AZ STATE OFFICE
2019 JUN 14 P 3:29
PHOENIX, ARIZONA

Claims Filed By-
Kennecott Exploration Company
2640 West 1700 South
Salt Lake City, UT 84104

AMC 455504

RECEIVED
BLM AZ STATE OFFICE
2019 JUN 14 P 3:29
PHOENIX, ARIZONA

When recorded return to:
Kennecott Exploration Company – Land Dept.
2640 West 1700 South
Salt Lake City, UT 84104

ARIZONA NOTICE OF LOCATION
(LODE CLAIM)

NOTICE IS HEREBY GIVEN THAT KENNECOTT EXPLORATION COMPANY, whose mailing address is 2640 West 1700 South, Salt Lake City, Utah 84104 by its undersigned officer, makes this location of the SRX 155 Lode Mining Claim, in Greenlee County, Arizona.

The general course of the claim is from the North to South, and said claim is within the:

<u>Quarter</u>	<u>Section</u>	<u>Township</u>	<u>Range</u>
SE	5	7S	32E
Greenlee County, Arizona, G&SRM.			


This claim is 1500 feet in length and 600 feet in width. This Notice of Location is posted on the centerline of the claim. The claim runs from the location monument on which this notice is posted 1480 feet in a northerly direction to the North endline, and 20 feet in a southerly direction to the South endline. The claim boundaries are marked by six monuments, one at each corner and one at the center of each endline. The location monument on which this notice is posted is situated within Section 5, T7S, R32E, Greenlee County, Arizona, G&SRM, and is approximately 8946 feet East and 6524 feet North from the SW corner of Section 7, T7S, R32E, Greenlee County, Arizona, G&SRM. Any overlaps onto pre-existing lode claims, private or State Land are acknowledged as pre-existing rights and that portion of said overlap is acknowledged as invalid.

The undersigned claims the ground as depicted on the map that is attached to a copy of this Notice of Location filed in the office of the Recorder, Greenlee County, Arizona.

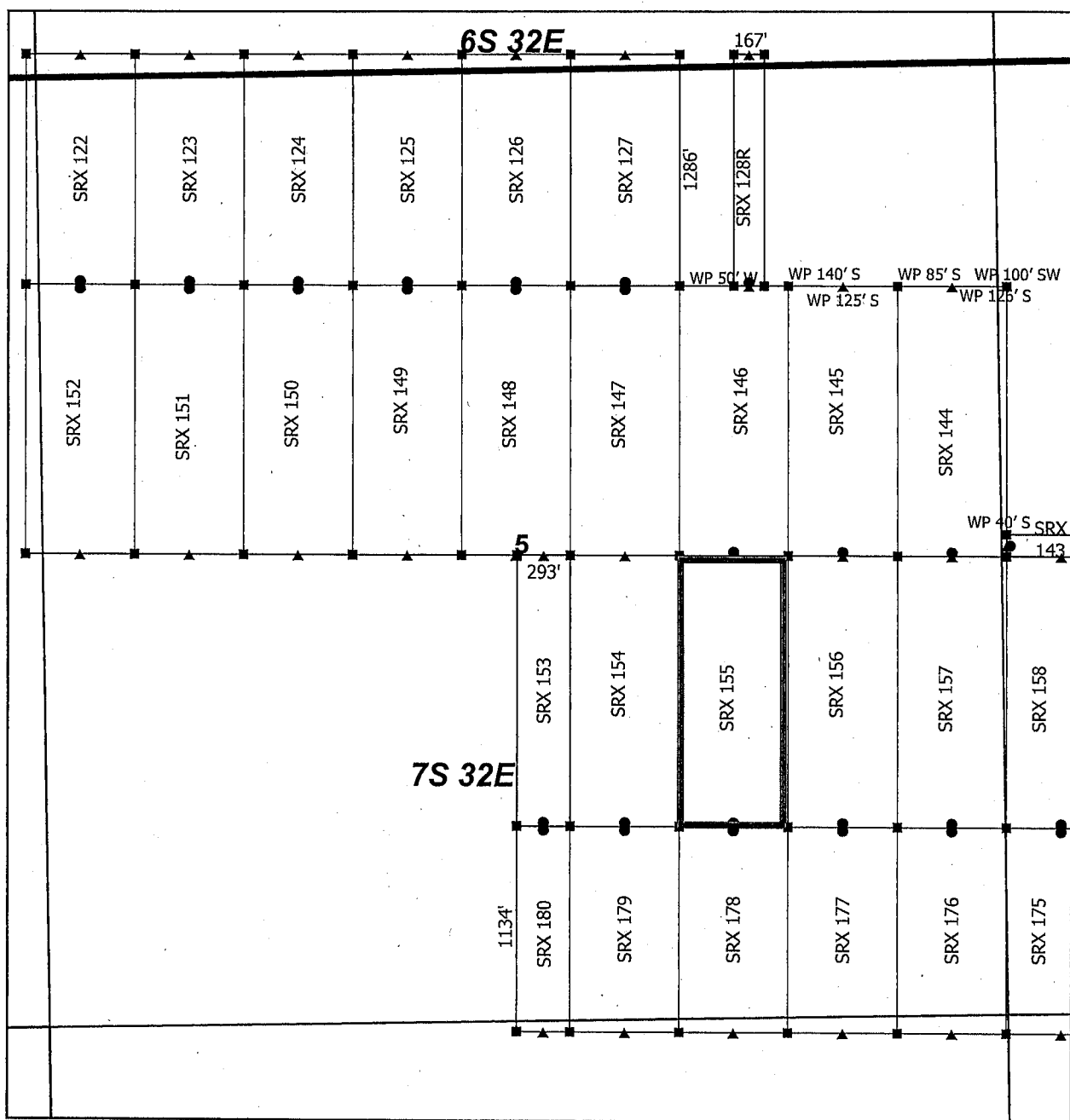
The claim has been monumented in accordance with State and Federal law. Corner, end centers and location monuments are posts, 1-1/2" x 1-1/2" x 5' projecting at least 4' above the ground.

Located, dated and posted on the ground this 15th day of April, 2019.

KENNECOTT EXPLORATION COMPANY

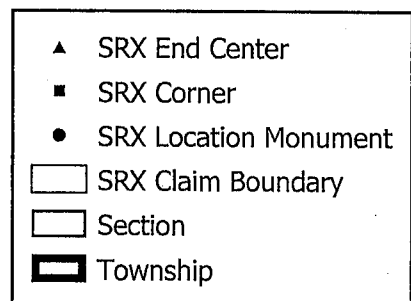

By: Erik Best, Its Operating Officer

AMC455505



Steeple Rock Claim Block 4, Arizona

Steeple Rock - SRX Lode Mining Claims
T6S, T7S and R32E G&SRM
Greenlee County, Arizona
Located April 14 - 26, 2019



0 0.1 0.2
Miles

Monuments are 1-1/2" by 1-1/2" by 5' Wood Posts projecting at least four feet above the ground. Location Monuments are set 20' inside the Endline along the center of each claim, and are 1500' long X 600' wide unless otherwise depicted and as detailed in the attached Certificate of Location.

TIE POINT: The location monument is tied to the southwest corner of Section 7, Township 7S, Range 32E, G&SRM, Greenlee County, Arizona, its distance as shown on the attached Certificate of Location. Bearings and distance are grid north.

Any overlap onto pre-existing lode claims, or Private Land, is acknowledged as non-locatable, and any overlapping portion is acknowledged as invalid.

Claims Filed By-
Kennecott Exploration Company
2640 West 1700 South
Salt Lake City, UT 84104

RECEIVED
BLM AZ STATE OFFICE
2019 JUN 14 P 3:29
PHOENIX, ARIZONA

AMC455505

RECEIVED
BLM AZ STATE OFFICE
2019 JUN 14 P 3:29
PHOENIX, ARIZONA

When recorded return to:
Kennecott Exploration Company – Land Dept.
2640 West 1700 South
Salt Lake City, UT 84104

ARIZONA NOTICE OF LOCATION
(LODE CLAIM)

NOTICE IS HEREBY GIVEN THAT KENNECOTT EXPLORATION COMPANY, whose mailing address is 2640 West 1700 South, Salt Lake City, Utah 84104 by its undersigned officer, makes this location of the SRX 156 Lode Mining Claim, in Greenlee County, Arizona.

The general course of the claim is from the North to South, and said claim is within the:

<u>Quarter</u>	<u>Section</u>	<u>Township</u>	<u>Range</u>
SE	5	7S	32E
Greenlee County, Arizona, G&SRM.			


This claim is 1500 feet in length and 600 feet in width. This Notice of Location is posted on the centerline of the claim. The claim runs from the location monument on which this notice is posted 1480 feet in a northerly direction to the North endline, and 20 feet in a southerly direction to the South endline. The claim boundaries are marked by six monuments, one at each corner and one at the center of each endline. The location monument on which this notice is posted is situated within Section 5, T7S, R32E, Greenlee County, Arizona, G&SRM, and is approximately 9546 feet East and 6524 feet North from the SW corner of Section 7, T7S, R32E, Greenlee County, Arizona, G&SRM. Any overlaps onto pre-existing lode claims, private or State Land are acknowledged as pre-existing rights and that portion of said overlap is acknowledged as invalid.

The undersigned claims the ground as depicted on the map that is attached to a copy of this Notice of Location filed in the office of the Recorder, Greenlee County, Arizona.

The claim has been monumented in accordance with State and Federal law. Corner, end centers and location monuments are posts, 1-1/2" x 1-1/2" x 5' projecting at least 4' above the ground.

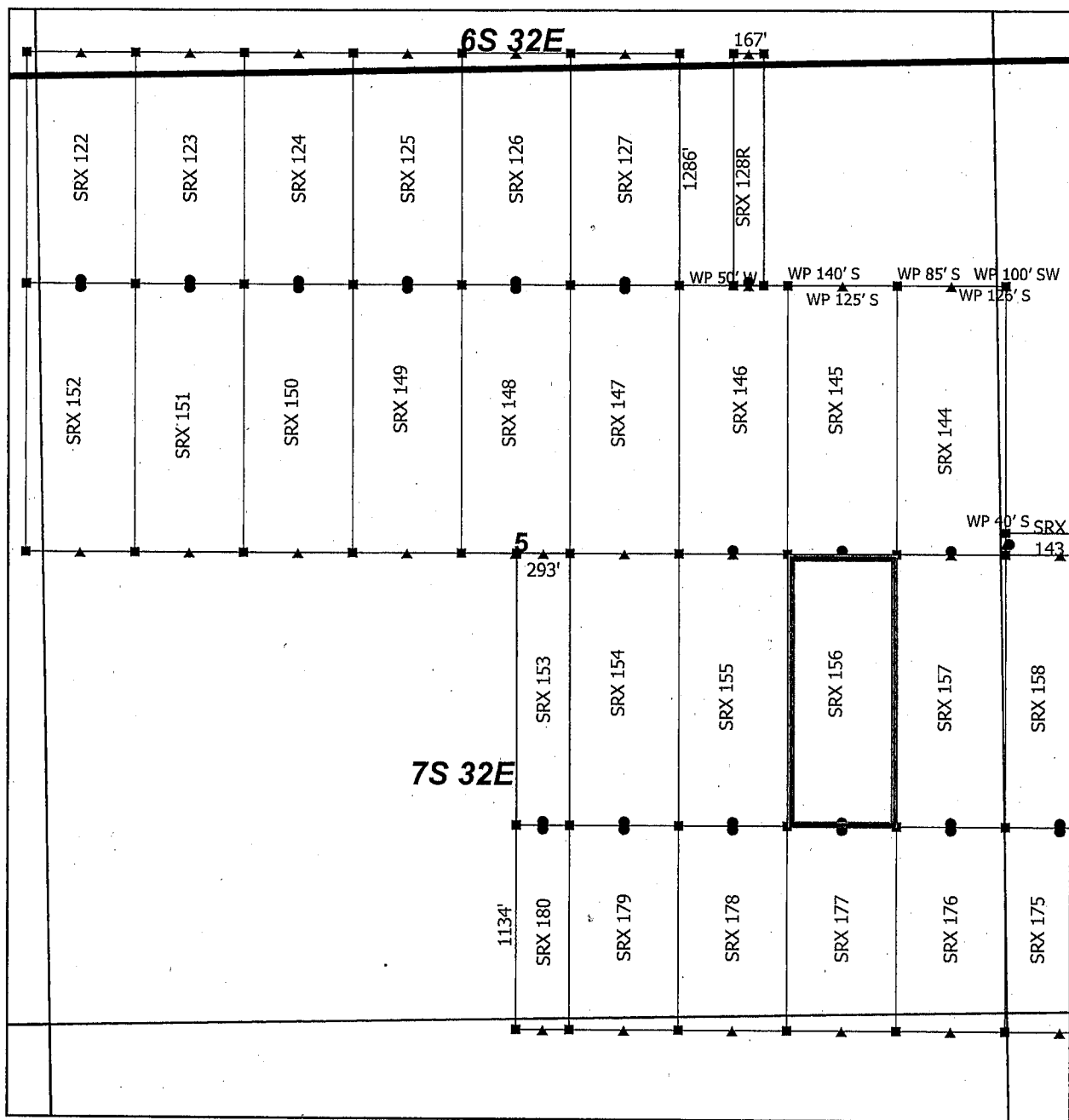
Located, dated and posted on the ground this 15th day of April, 2019.

KENNECOTT EXPLORATION COMPANY



By: Erik Best, its Operating Officer

AMC455506



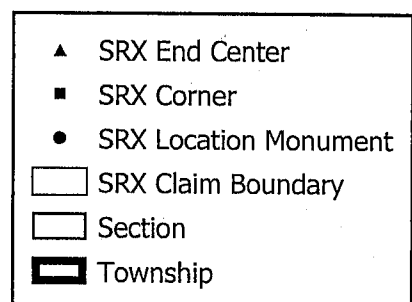
Steeple Rock Claim Block 4, Arizona

Steeple Rock - SRX Lode Mining Claims
T6S, T7S and R32E G&SRM
Greenlee County, Arizona
Located April 14 - 26, 2019

Monuments are 1-1/2" by 1-1/2" by 5' Wood Posts projecting at least four feet above the ground. Location Monuments are set 20' inside the Endline along the center of each claim, and are 1500' long X 600' wide unless otherwise depicted and as detailed in the attached Certificate of Location.

TIE POINT: The location monument is tied to the southwest corner of Section 7, Township 7S, Range 32E, G&SRM, Greenlee County, Arizona, its distance as shown on the attached Certificate of Location. Bearings and distance are grid north.

Any overlap onto pre-existing lode claims, or Private Land, is acknowledged as non-locatable, and any overlapping portion is acknowledged as invalid.



0 0.1 0.2
Miles

RECEIVED
BLM AZ STATE OFFICE
2019 JUN 14 P 3:29
PHOENIX, ARIZONA

Claims Filed By-
Kennecott Exploration Company
2640 West 1700 South
Salt Lake City, UT 84104

AMC455506

RECEIVED
BLM AZ STATE OFFICE
2019 JUN 14 P 3:29
PHOENIX, ARIZONA

When recorded return to:
Kennecott Exploration Company – Land Dept.
2640 West 1700 South
Salt Lake City, UT 84104

ARIZONA NOTICE OF LOCATION
(LODE CLAIM)

NOTICE IS HEREBY GIVEN THAT KENNECOTT EXPLORATION COMPANY, whose mailing address is 2640 West 1700 South, Salt Lake City, Utah 84104 by its undersigned officer, makes this location of the SRX 157 Lode Mining Claim, in Greenlee County, Arizona.

The general course of the claim is from the North to South, and said claim is within the:

<u>Quarter</u>	<u>Section</u>	<u>Township</u>	<u>Range</u>
SE	5	7S	32E
SW	4	7S	32E

Greenlee County, Arizona, G&SRM.


This claim is 1500 feet in length and 600 feet in width. This Notice of Location is posted on the centerline of the claim. The claim runs from the location monument on which this notice is posted 1480 feet in a northerly direction to the North endline, and 20 feet in a southerly direction to the South endline. The claim boundaries are marked by six monuments, one at each corner and one at the center of each endline. The location monument on which this notice is posted is situated within Section 5, T7S, R32E, Greenlee County, Arizona, G&SRM, and is approximately 10146 feet East and 6524 feet North from the SW corner of Section 7, T7S, R32E, Greenlee County, Arizona, G&SRM. Any overlaps onto pre-existing lode claims, private or State Land are acknowledged as pre-existing rights and that portion of said overlap is acknowledged as invalid.

The undersigned claims the ground as depicted on the map that is attached to a copy of this Notice of Location filed in the office of the Recorder, Greenlee County, Arizona.

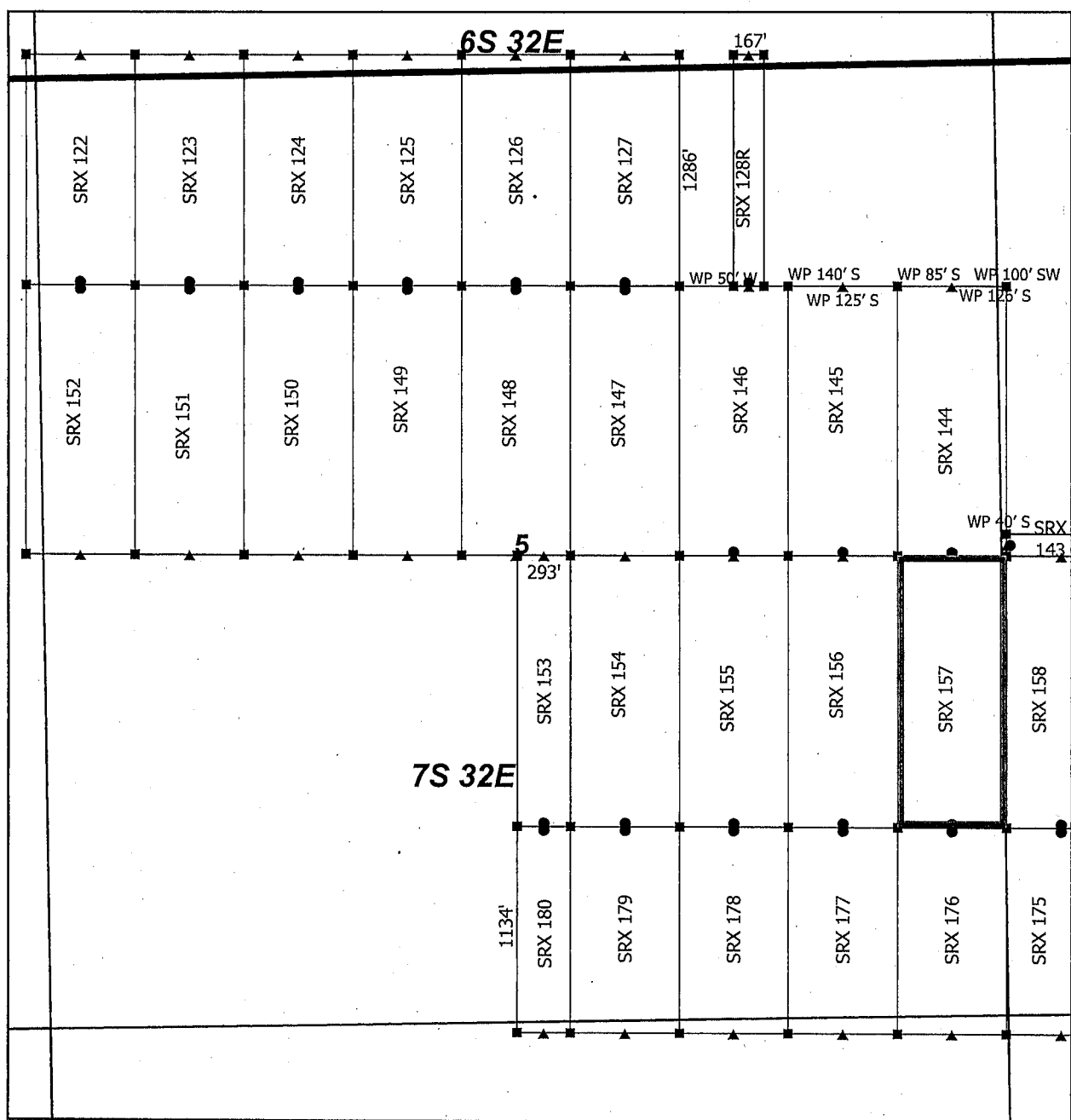
The claim has been monumented in accordance with State and Federal law. Corner, end centers and location monuments are posts, 1-1/2" x 1-1/2" x 5' projecting at least 4' above the ground.

Located, dated and posted on the ground this 15th day of April, 2019.

KENNECOTT EXPLORATION COMPANY

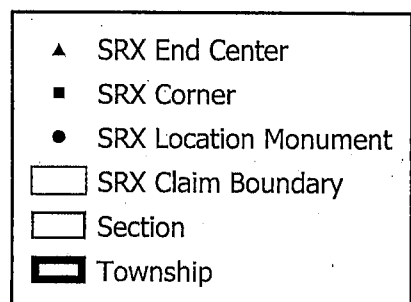

By: Erik Best, its Operating Officer

AMC455507



Steeple Rock Claim Block 4, Arizona

Steeple Rock - SRX Lode Mining Claims
T6S, T7S and R32E G&SRM
Greenlee County, Arizona
Located April 14 - 26, 2019



0 0.1 0.2
Miles

Monuments are 1-1/2" by 1-1/2" by 5' Wood Posts projecting at least four feet above the ground. Location Monuments are set 20' inside the Endline along the center of each claim, and are 1500' long X 600' wide unless otherwise depicted and as detailed in the attached Certificate of Location.

TIE POINT: The location monument is tied to the southwest corner of Section 7, Township 7S, Range 32E, G&SRM, Greenlee County, Arizona, its distance as shown on the attached Certificate of Location. Bearings and distance are grid north.

Any overlap onto pre-existing lode claims, or Private Land, is acknowledged as non-locatable, and any overlapping portion is acknowledged as invalid.

Claims Filed By-
Kennecott Exploration Company
2640 West 1700 South
Salt Lake City, UT 84104

RECEIVED
BLM AZ STATE OFFICE
2019 JUN 14 P 3:29
PHOENIX, ARIZONA

AMC455507

RECEIVED
BLM AZ STATE OFFICE
2019 JUN 14 P 3:29
PHOENIX, ARIZONA

When recorded return to:
Kennecott Exploration Company – Land Dept.
2640 West 1700 South
Salt Lake City, UT 84104

ARIZONA NOTICE OF LOCATION
(LODE CLAIM)

NOTICE IS HEREBY GIVEN THAT KENNECOTT EXPLORATION COMPANY, whose mailing address is 2640 West 1700 South, Salt Lake City, Utah 84104 by its undersigned officer, makes this location of the SRX 158 Lode Mining Claim, in Greenlee County, Arizona.

The general course of the claim is from the North to South, and said claim is within the:

<u>Quarter</u>	<u>Section</u>	<u>Township</u>	<u>Range</u>
SW	4	7S	32E
Greenlee County, Arizona, G&SRM.			


This claim is 1500 feet in length and 600 feet in width. This Notice of Location is posted on the centerline of the claim. The claim runs from the location monument on which this notice is posted 1480 feet in a northerly direction to the North endline, and 20 feet in a southerly direction to the South endline. The claim boundaries are marked by six monuments, one at each corner and one at the center of each endline. The location monument on which this notice is posted is situated within Section 4, T7S, R32E, Greenlee County, Arizona, G&SRM, and is approximately 10746 feet East and 6524 feet North from the SW corner of Section 7, T7S, R32E, Greenlee County, Arizona, G&SRM. Any overlaps onto pre-existing lode claims, private or State Land are acknowledged as pre-existing rights and that portion of said overlap is acknowledged as invalid.

The undersigned claims the ground as depicted on the map that is attached to a copy of this Notice of Location filed in the office of the Recorder, Greenlee County, Arizona.

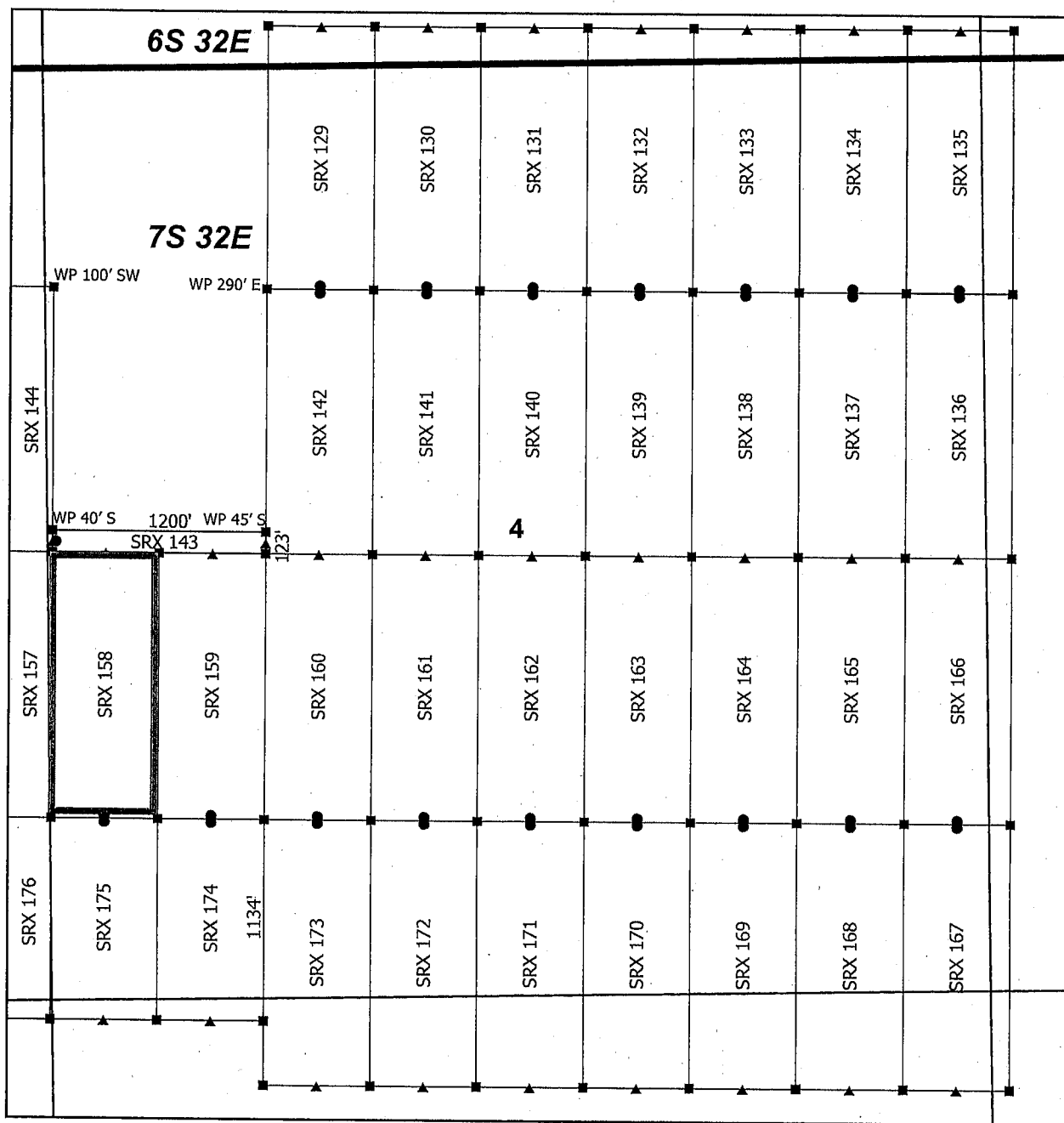
The claim has been monumented in accordance with State and Federal law. Corner, end centers and location monuments are posts, 1-1/2" x 1-1/2" x 5' projecting at least 4' above the ground.

Located, dated and posted on the ground this 15th day of April, 2019.

KENNECOTT EXPLORATION COMPANY

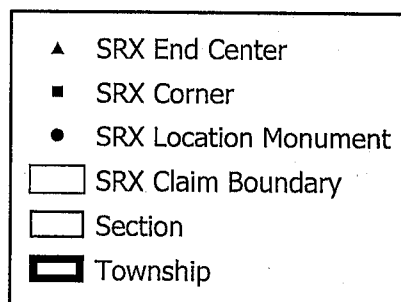

By: Erik Best, Its Operating Officer

AMC455508



Steeple Rock Claim Block 5, Arizona

Steeple Rock - SRX Lode Mining Claims
T6S, T7S and R32E G&SRM
Greenlee County, Arizona
Located April 14 - 26, 2019



0 0.13 0.25
Miles

Monuments are 1-1/2" by 1-1/2" by 5' Wood Posts projecting at least four feet above the ground. Location Monuments are set 20' inside the Endline along the center of each claim, and are 1500' long X 600' wide unless otherwise depicted and as detailed in the attached Certificate of Location.

TIE POINT: The location monument is tied to the southwest corner of Section 7, Township 7S, Range 32E, G&SRM, Greenlee County, Arizona, its distance as shown on the attached Certificate of Location. Bearings and distance are grid north.

Any overlap onto pre-existing lode claims, or Private Land, is acknowledged as non-locatable, and any overlapping portion is acknowledged as invalid.

Claims Filed By-
Kennecott Exploration Company
2640 West 1700 South
Salt Lake City, UT 84104

RECEIVED
BLM AZ STATE OFFICE
2019 JUN 14 P 3:29
PHOENIX, ARIZONA

AMC455508

RECEIVED
BLM AZ STATE OFFICE
2019 JUN 14 P 3:29
PHOENIX, ARIZONA

When recorded return to:
Kennecott Exploration Company – Land Dept.
2640 West 1700 South
Salt Lake City, UT 84104

ARIZONA NOTICE OF LOCATION
(LODE CLAIM)

NOTICE IS HEREBY GIVEN THAT KENNECOTT EXPLORATION COMPANY, whose mailing address is 2640 West 1700 South, Salt Lake City, Utah 84104 by its undersigned officer, makes this location of the SRX 159 Lode Mining Claim, in Greenlee County, Arizona.

The general course of the claim is from the North to South, and said claim is within the:

<u>Quarter</u>	<u>Section</u>	<u>Township</u>	<u>Range</u>
SW	4	7S	32E

Greenlee County, Arizona, G&SRM.

This claim is 1500 feet in length and 600 feet in width. This Notice of Location is posted on the centerline of the claim. The claim runs from the location monument on which this notice is posted 1480 feet in a northerly direction to the North endline, and 20 feet in a southerly direction to the South endline. The claim boundaries are marked by six monuments, one at each corner and one at the center of each endline. The location monument on which this notice is posted is situated within Section 4, T7S, R32E, Greenlee County, Arizona, G&SRM, and is approximately 11346 feet East and 6524 feet North from the SW corner of Section 7, T7S, R32E, Greenlee County, Arizona, G&SRM. Any overlaps onto pre-existing lode claims, private or State Land are acknowledged as pre-existing rights and that portion of said overlap is acknowledged as invalid.

The undersigned claims the ground as depicted on the map that is attached to a copy of this Notice of Location filed in the office of the Recorder, Greenlee County, Arizona.

The claim has been monumented in accordance with State and Federal law. Corner, end centers and location monuments are posts, 1-1/2" x 1-1/2" x 5' projecting at least 4' above the ground.

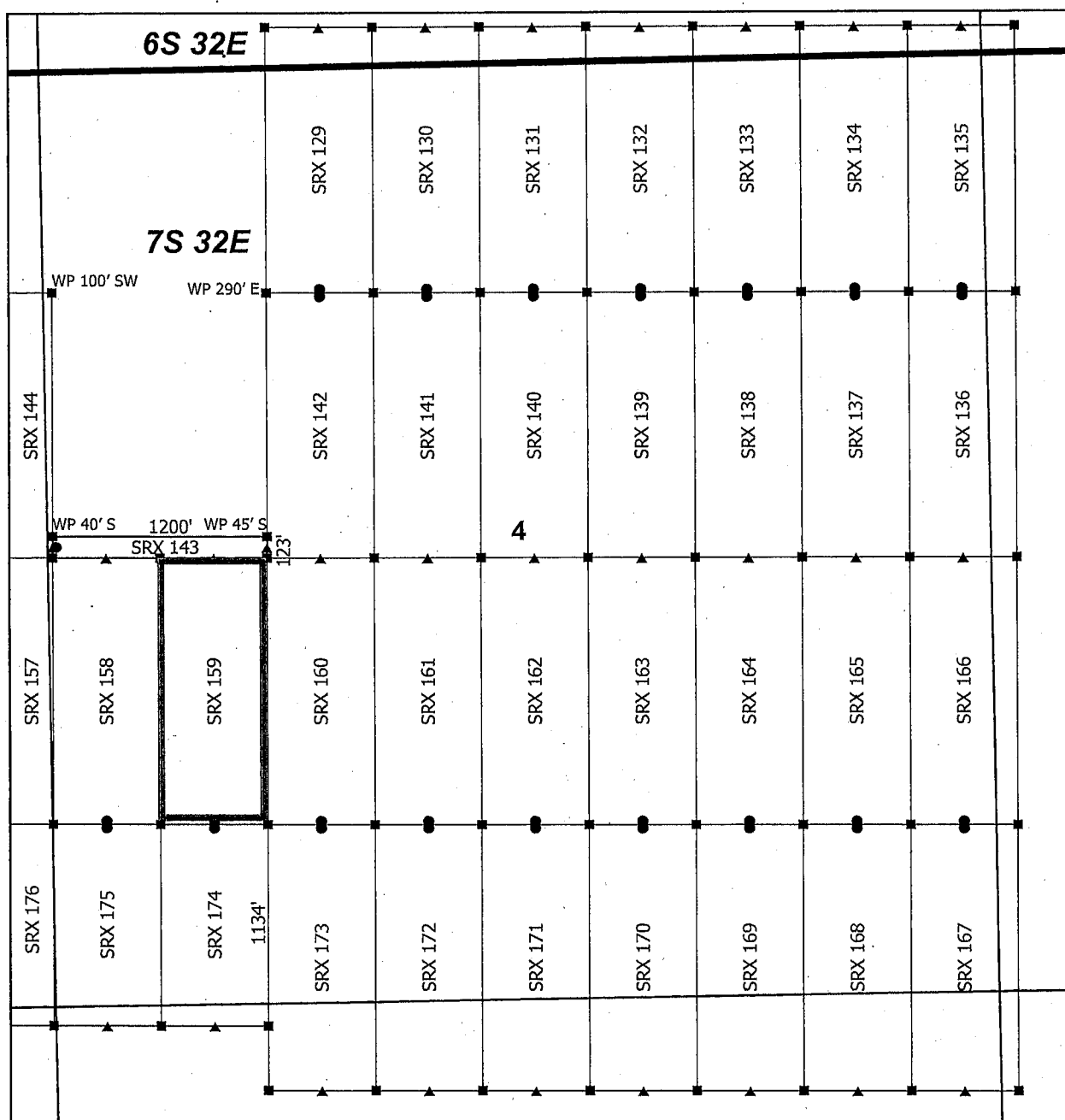
Located, dated and posted on the ground this 15th day of April, 2019.

KENNECOTT EXPLORATION COMPANY



By: Erik Best, its Operating Officer

AMC 455509

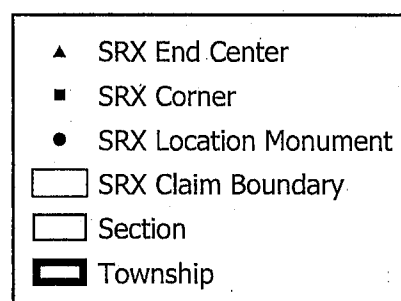


AMC455509

Steeple Rock Claim Block 5, Arizona



Steeple Rock - SRX Lode Mining Claims
T6S, T7S and R32E G&SRM
Greenlee County, Arizona
Located April 14 - 26, 2019



0 0.13 0.25
Miles

Monuments are 1-1/2" by 1-1/2" by 5' Wood Posts projecting at least four feet above the ground. Location Monuments are set 20' inside the Endline along the center of each claim, and are 1500' long X 600' wide unless otherwise depicted and as detailed in the attached Certificate of Location.

TIE POINT: The location monument is tied to the southwest corner of Section 7, Township 7S, Range 32E, G&SRM, Greenlee County, Arizona, its distance as shown on the attached Certificate of Location. Bearings and distance are grid north.

Any overlap onto pre-existing lode claims, or Private Land, is acknowledged as non-locatable, and any overlapping portion is acknowledged as invalid.

Claims Filed By-
Kennecott Exploration Company
2640 West 1700 South
Salt Lake City, UT 84104

RECEIVED
BLM AZ STATE OFFICE
2019 JUN 14 P 3:29
PHOENIX, ARIZONA

When recorded return to:
Kennecott Exploration Company – Land Dept.
2640 West 1700 South
Salt Lake City, UT 84104

RECEIVED
BLM AZ STATE OFFICE
2019 JUN 14 P 3:29
PHOENIX, ARIZONA

ARIZONA NOTICE OF LOCATION
(LODE CLAIM)

NOTICE IS HEREBY GIVEN THAT KENNECOTT EXPLORATION COMPANY, whose mailing address is 2640 West 1700 South, Salt Lake City, Utah 84104 by its undersigned officer, makes this location of the SRX 160 Lode Mining Claim, in Greenlee County, Arizona.

The general course of the claim is from the North to South, and said claim is within the:

<u>Quarter</u>	<u>Section</u>	<u>Township</u>	<u>Range</u>
SW	4	7S	32E

Greenlee County, Arizona, G&SRM.

This claim is 1500 feet in length and 600 feet in width. This Notice of Location is posted on the centerline of the claim. The claim runs from the location monument on which this notice is posted 1480 feet in a northerly direction to the North endline, and 20 feet in a southerly direction to the South endline. The claim boundaries are marked by six monuments, one at each corner and one at the center of each endline. The location monument on which this notice is posted is situated within Section 4, T7S, R32E, Greenlee County, Arizona, G&SRM, and is approximately 11946 feet East and 6524 feet North from the SW corner of Section 7, T7S, R32E, Greenlee County, Arizona, G&SRM. Any overlaps onto pre-existing lode claims, private or State Land are acknowledged as pre-existing rights and that portion of said overlap is acknowledged as invalid.

The undersigned claims the ground as depicted on the map that is attached to a copy of this Notice of Location filed in the office of the Recorder, Greenlee County, Arizona.

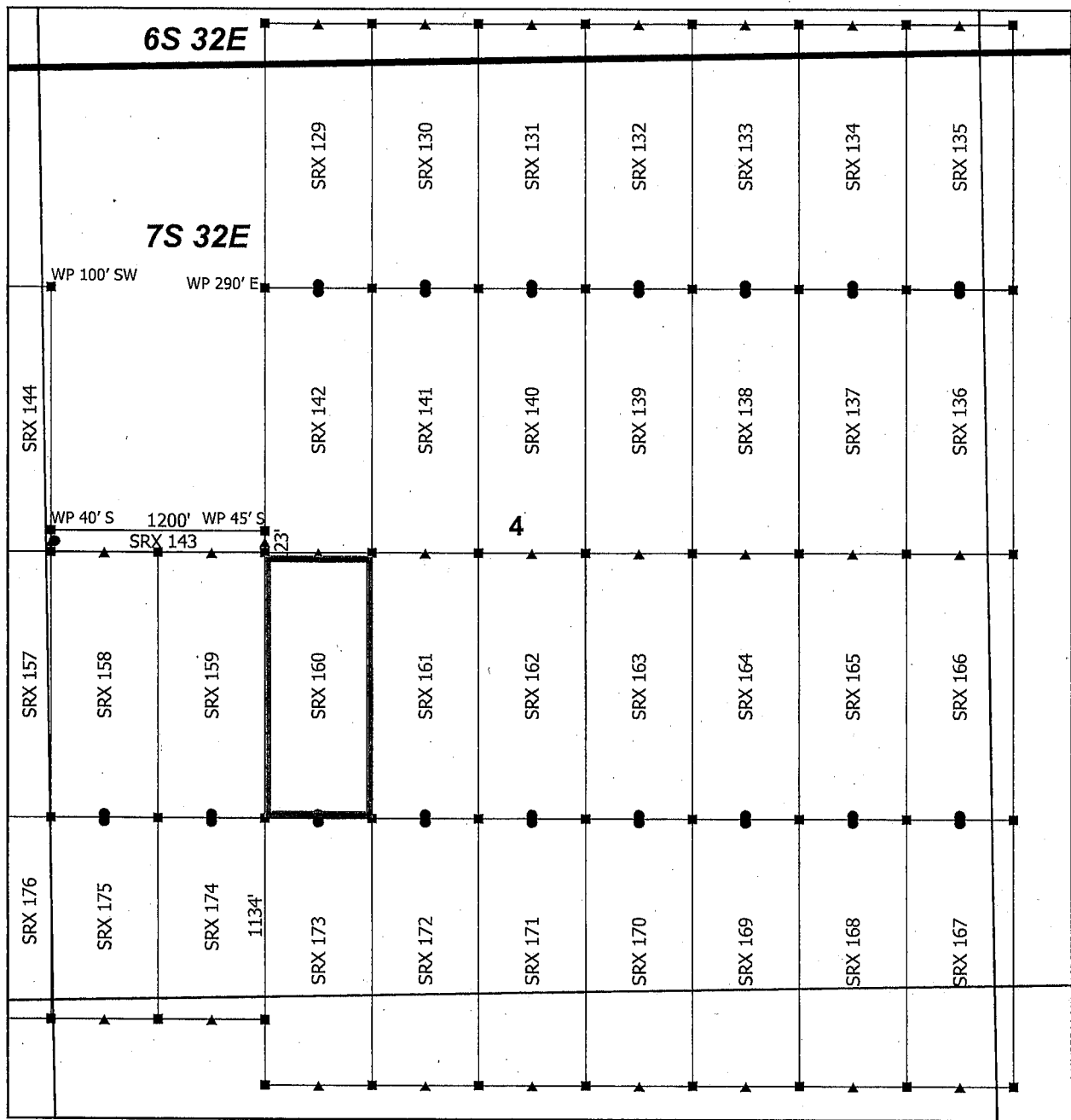
The claim has been monumented in accordance with State and Federal law. Corner, end centers and location monuments are posts, 1-1/2" x 1-1/2" x 5' projecting at least 4' above the ground.

Located, dated and posted on the ground this 15th day of April, 2019.

KENNECOTT EXPLORATION COMPANY


By: Erik Best, its Operating Officer

AMC455510



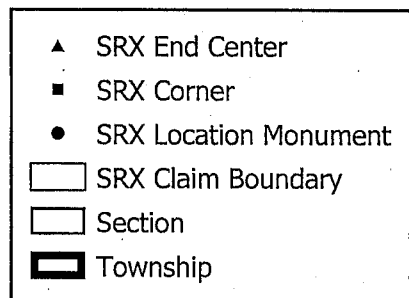
Steeple Rock Claim Block 5, Arizona

Steeple Rock - SRX Lode Mining Claims
T6S, T7S and R32E G&SRM
Greenlee County, Arizona
Located April 14 - 26, 2019

Monuments are 1-1/2" by 1-1/2" by 5' Wood Posts projecting at least four feet above the ground. Location Monuments are set 20' inside the Endline along the center of each claim, and are 1500' long X 600' wide unless otherwise depicted and as detailed in the attached Certificate of Location.

TIE POINT: The location monument is tied to the southwest corner of Section 7, Township 7S, Range 32E, G&SRM, Greenlee County, Arizona, its distance as shown on the attached Certificate of Location. Bearings and distance are grid north.

Any overlap onto pre-existing lode claims, or Private Land, is acknowledged as non-locatable, and any overlapping portion is acknowledged as invalid.



0 0.13 0.25 Miles

RECEIVED
BLM AZ STATE OFFICE
2019 JUN 14 P 3:30
PHOENIX, ARIZONA

Claims Filed By-
Kennecott Exploration Company
2640 West 1700 South
Salt Lake City, UT 84104

AMC455510

RECEIVED
BLM AZ STATE OFFICE
2019 JUN 14 P 3:30
PHOENIX, ARIZONA

When recorded return to:
Kennecott Exploration Company – Land Dept.
2640 West 1700 South
Salt Lake City, UT 84104

ARIZONA NOTICE OF LOCATION
(LODE CLAIM)

NOTICE IS HEREBY GIVEN THAT KENNECOTT EXPLORATION COMPANY, whose mailing address is 2640 West 1700 South, Salt Lake City, Utah 84104 by its undersigned officer, makes this location of the SRX 161 Lode Mining Claim, in Greenlee County, Arizona.

The general course of the claim is from the North to South, and said claim is within the:

<u>Quarter</u>	<u>Section</u>	<u>Township</u>	<u>Range</u>
SW	4	7S	32E

Greenlee County, Arizona, G&SRM.


This claim is 1500 feet in length and 600 feet in width. This Notice of Location is posted on the centerline of the claim. The claim runs from the location monument on which this notice is posted 1480 feet in a northerly direction to the North endline, and 20 feet in a southerly direction to the South endline. The claim boundaries are marked by six monuments, one at each corner and one at the center of each endline. The location monument on which this notice is posted is situated within Section 4, T7S, R32E, Greenlee County, Arizona, G&SRM, and is approximately 12546 feet East and 6524 feet North from the SW corner of Section 7, T7S, R32E, Greenlee County, Arizona, G&SRM. Any overlaps onto pre-existing lode claims, private or State Land are acknowledged as pre-existing rights and that portion of said overlap is acknowledged as invalid.

The undersigned claims the ground as depicted on the map that is attached to a copy of this Notice of Location filed in the office of the Recorder, Greenlee County, Arizona.

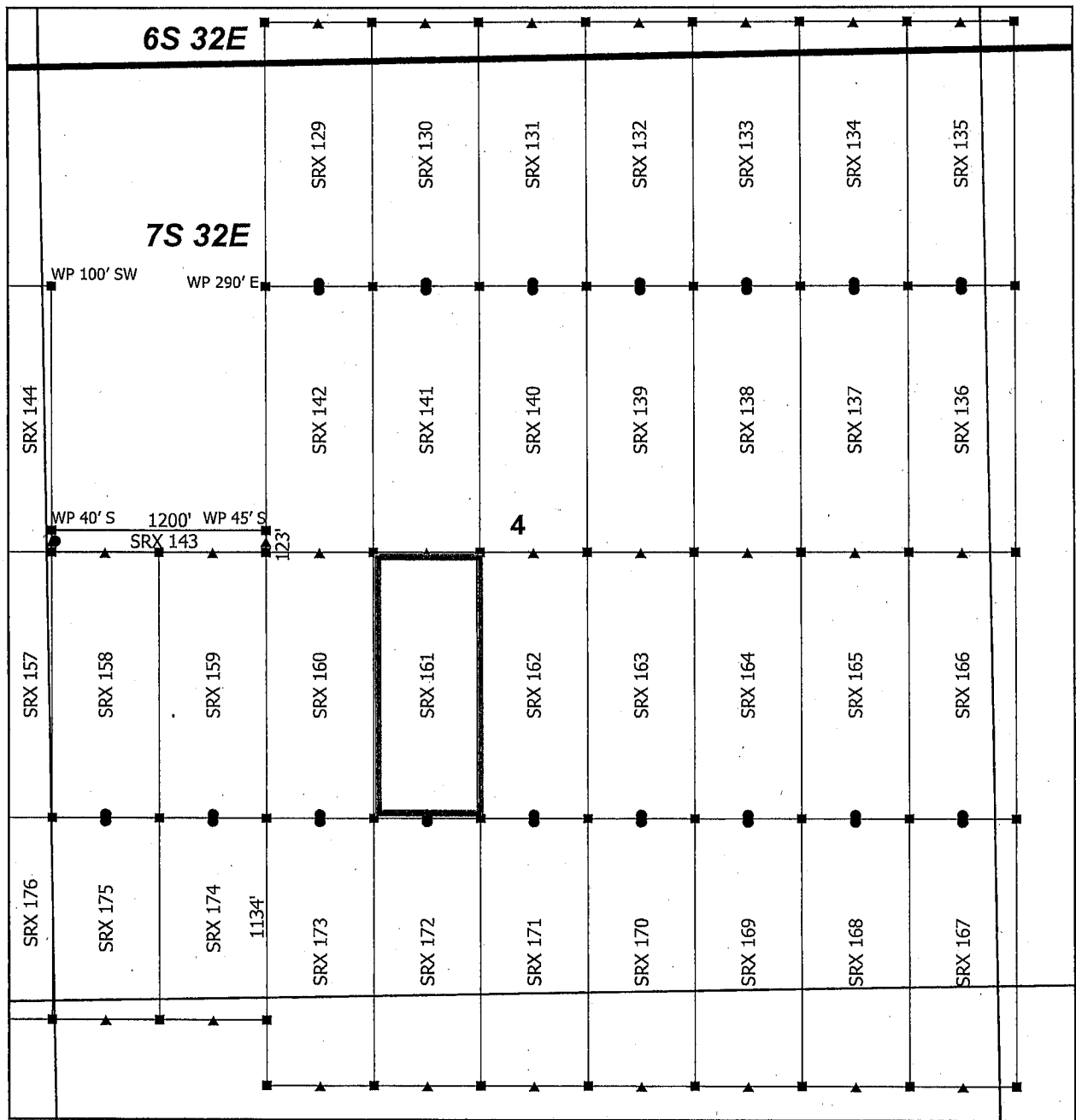
The claim has been monumented in accordance with State and Federal law. Corner, end centers and location monuments are posts, 1-1/2" x 1-1/2" x 5' projecting at least 4' above the ground.

Located, dated and posted on the ground this 15th day of April, 2019.

KENNECOTT EXPLORATION COMPANY


By: Erik Best, Its Operating Officer

AMC455511



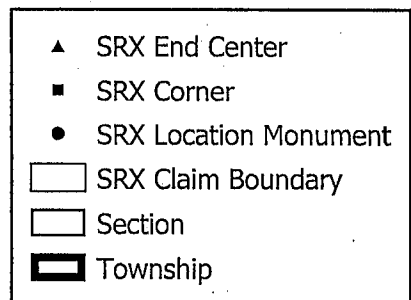
Steeple Rock Claim Block 5, Arizona

Steeple Rock - SRX Lode Mining Claims
T6S, T7S and R32E G&SRM
Greenlee County, Arizona
Located April 14 - 26, 2019

Monuments are 1-1/2" by 1-1/2" by 5' Wood Posts projecting at least four feet above the ground. Location Monuments are set 20' inside the Endline along the center of each claim, and are 1500' long X 600' wide unless otherwise depicted and as detailed in the attached Certificate of Location.

TIE POINT: The location monument is tied to the southwest corner of Section 7, Township 7S, Range 32E, G&SRM, Greenlee County, Arizona, its distance as shown on the attached Certificate of Location. Bearings and distance are grid north.

Any overlap onto pre-existing lode claims, or Private Land, is acknowledged as non-locatable, and any overlapping portion is acknowledged as invalid.



0 0.13 0.25
Miles

RECEIVED
BLM AZ STATE OFFICE
2019 JUN 14 P 3:30
PHOENIX, ARIZONA

Claims Filed By-
Kennecott Exploration Company
2640 West 1700 South
Salt Lake City, UT 84104

AMC4555111

When recorded return to:
Kennecott Exploration Company – Land Dept.
2640 West 1700 South
Salt Lake City, UT 84104

RECEIVED
BLM AZ STATE OFFICE
2019 JUN 14 P 3:30
PHOENIX, ARIZONA

ARIZONA NOTICE OF LOCATION
(LODE CLAIM)

NOTICE IS HEREBY GIVEN THAT KENNECOTT EXPLORATION COMPANY, whose mailing address is 2640 West 1700 South, Salt Lake City, Utah 84104 by its undersigned officer, makes this location of the SRX 162 Lode Mining Claim, in Greenlee County, Arizona.

The general course of the claim is from the North to South, and said claim is within the:

<u>Quarter</u>	<u>Section</u>	<u>Township</u>	<u>Range</u>
SW	4	7S	32E
SE	4	7S	32E

Greenlee County, Arizona, G&SRM.

This claim is 1500 feet in length and 600 feet in width. This Notice of Location is posted on the centerline of the claim. The claim runs from the location monument on which this notice is posted 1480 feet in a northerly direction to the North endline, and 20 feet in a southerly direction to the South endline. The claim boundaries are marked by six monuments, one at each corner and one at the center of each endline. The location monument on which this notice is posted is situated within Section 4, T7S, R32E, Greenlee County, Arizona, G&SRM, and is approximately 13146 feet East and 6524 feet North from the SW corner of Section 7, T7S, R32E, Greenlee County, Arizona, G&SRM. Any overlaps onto pre-existing lode claims, private or State Land are acknowledged as pre-existing rights and that portion of said overlap is acknowledged as invalid.

The undersigned claims the ground as depicted on the map that is attached to a copy of this Notice of Location filed in the office of the Recorder, Greenlee County, Arizona.

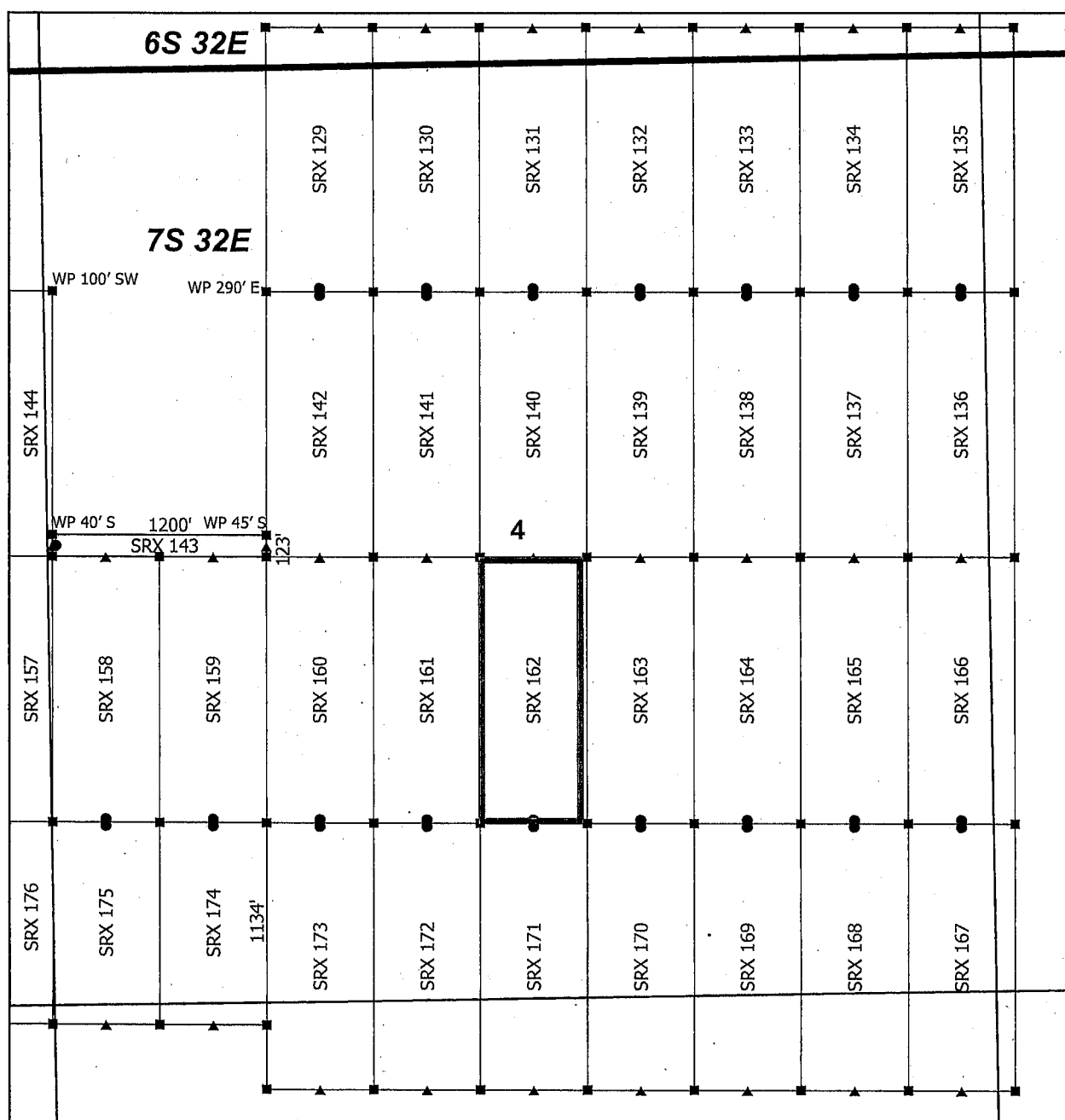
The claim has been monumented in accordance with State and Federal law. Corner, end centers and location monuments are posts, 1-1/2" x 1-1/2" x 5' projecting at least 4' above the ground.

Located, dated and posted on the ground this 15th day of April, 2019.

KENNECOTT EXPLORATION COMPANY


By: Erik Best, its Operating Officer

AMC455512



Steeple Rock Claim Block 5, Arizona

Steeple Rock - SRX Lode Mining Claims
T6S, T7S and R32E G&SRM
Greenlee County, Arizona
Located April 14 - 26, 2019

Monuments are 1-1/2" by 1-1/2" by 5' Wood Posts projecting at least four feet above the ground. Location Monuments are set 20' inside the Endline along the center of each claim, and are 1500' long X 600' wide unless otherwise depicted and as detailed in the attached Certificate of Location.

TIE POINT: The location monument is tied to the southwest corner of Section 7, Township 7S, Range 32E, G&SRM, Greenlee County, Arizona, its distance as shown on the attached Certificate of Location. Bearings and distance are grid north.

Any overlap onto pre-existing lode claims, or Private Land, is acknowledged as non-locatable, and any overlapping portion is acknowledged as invalid.

Claims Filed By-
Kennecott Exploration Company
2640 West 1700 South
Salt Lake City, UT 84104

RECEIVED
BLM AZ STATE OFFICE
2019 JUN 14 PM 3:30
PHOENIX, ARIZONA

AMC45512

RECEIVED
BLM AZ STATE OFFICE
2019 JUN 14 P 3:30
PHOENIX, ARIZONA

When recorded return to:
Kennecott Exploration Company – Land Dept.
2640 West 1700 South
Salt Lake City, UT 84104

ARIZONA NOTICE OF LOCATION
(LODE CLAIM)

NOTICE IS HEREBY GIVEN THAT KENNECOTT EXPLORATION COMPANY, whose mailing address is 2640 West 1700 South, Salt Lake City, Utah 84104 by its undersigned officer, makes this location of the SRX 163 Lode Mining Claim, in Greenlee County, Arizona.

The general course of the claim is from the North to South, and said claim is within the:

<u>Quarter</u>	<u>Section</u>	<u>Township</u>	<u>Range</u>
SE	4	7S	32E
Greenlee County, Arizona, G&SRM.			

This claim is 1500 feet in length and 600 feet in width. This Notice of Location is posted on the centerline of the claim. The claim runs from the location monument on which this notice is posted 1480 feet in a northerly direction to the North endline, and 20 feet in a southerly direction to the South endline. The claim boundaries are marked by six monuments, one at each corner and one at the center of each endline. The location monument on which this notice is posted is situated within Section 4, T7S, R32E, Greenlee County, Arizona, G&SRM, and is approximately 13746 feet East and 6524 feet North from the SW corner of Section 7, T7S, R32E, Greenlee County, Arizona, G&SRM. Any overlaps onto pre-existing lode claims, private or State Land are acknowledged as pre-existing rights and that portion of said overlap is acknowledged as invalid.

The undersigned claims the ground as depicted on the map that is attached to a copy of this Notice of Location filed in the office of the Recorder, Greenlee County, Arizona.

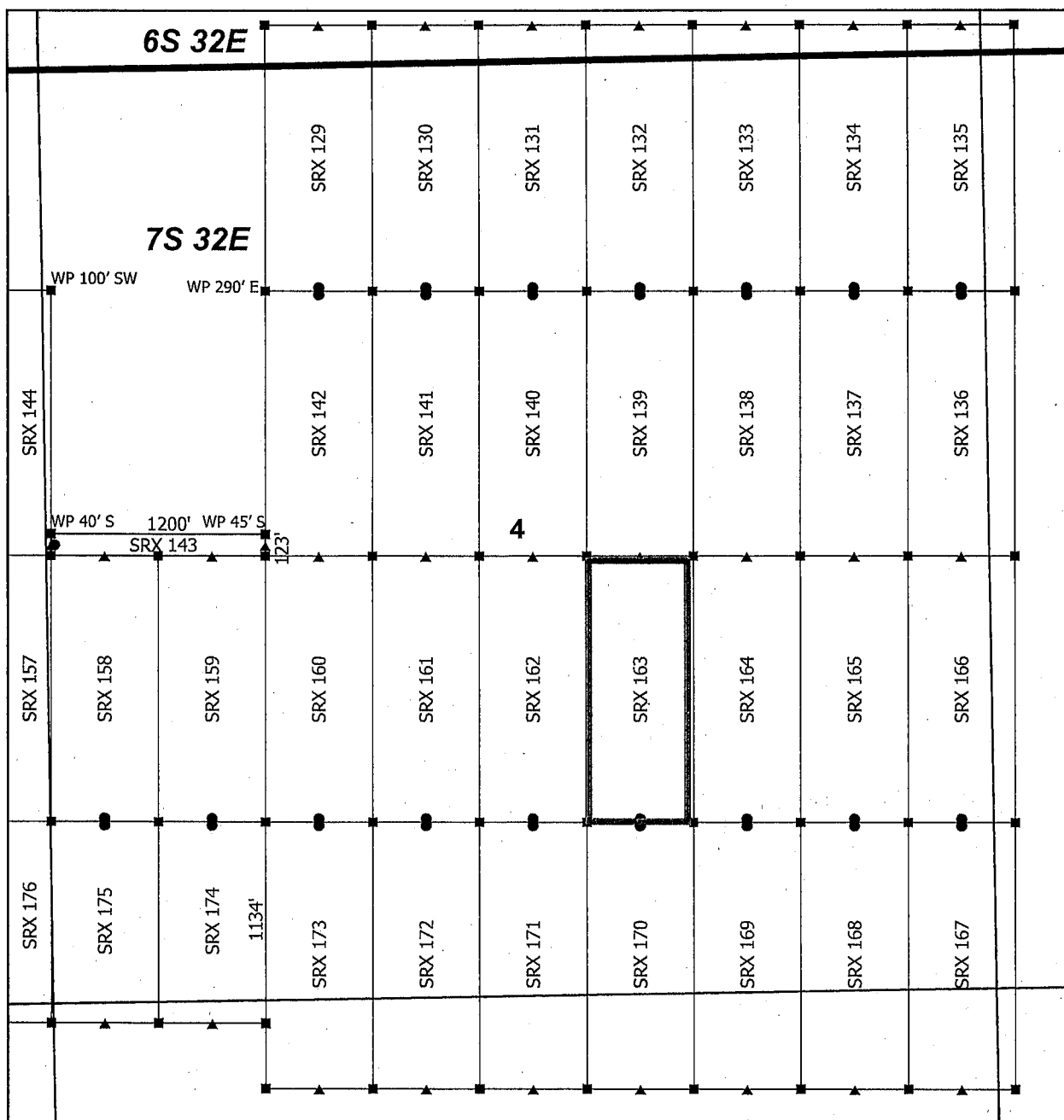
The claim has been monumented in accordance with State and Federal law. Corner, end centers and location monuments are posts, 1-1/2" x 1-1/2" x 5' projecting at least 4' above the ground.

Located, dated and posted on the ground this 15th day of April, 2019.

KENNECOTT EXPLORATION COMPANY


By: Erik Best, its Operating Officer

AMC455513



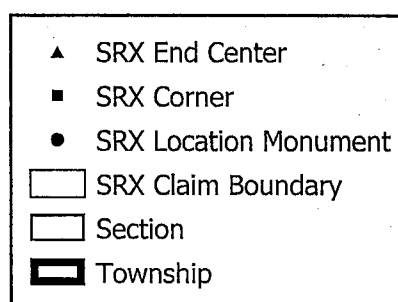
Steeple Rock Claim Block 5, Arizona

Steeple Rock - SRX Lode Mining Claims
T6S, T7S and R32E G&SRM
Greenlee County, Arizona
Located April 14 - 26, 2019

Monuments are 1-1/2" by 1-1/2" by 5' Wood Posts projecting at least four feet above the ground. Location Monuments are set 20' inside the Endline along the center of each claim, and are 1500' long X 600' wide unless otherwise depicted and as detailed in the attached Certificate of Location.

TIE POINT: The location monument is tied to the southwest corner of Section 7, Township 7S, Range 32E, G&SRM, Greenlee County, Arizona, its distance as shown on the attached Certificate of Location. Bearings and distance are grid north.

Any overlap onto pre-existing lode claims, or Private Land, is acknowledged as non-locatable, and any overlapping portion is acknowledged as invalid.



0 0.13 0.25
Miles

RECEIVED
BLM AZ STATE OFFICE
2019 JUN 14 P 3:30
PHOENIX, ARIZONA

Claims Filed By-
Kennecott Exploration Company
2640 West 1700 South
Salt Lake City, UT 84104

AMC455513

When recorded return to:
Kennecott Exploration Company – Land Dept.
2640 West 1700 South
Salt Lake City, UT 84104

RECEIVED
BLM AZ STATE OFFICE
2019 JUN 14 P 3:30
PHOENIX, ARIZONA

ARIZONA NOTICE OF LOCATION
(LODE CLAIM)

NOTICE IS HEREBY GIVEN THAT KENNECOTT EXPLORATION COMPANY, whose mailing address is 2640 West 1700 South, Salt Lake City, Utah 84104 by its undersigned officer, makes this location of the SRX 164 Lode Mining Claim, in Greenlee County, Arizona.

The general course of the claim is from the North to South, and said claim is within the:

<u>Quarter</u>	<u>Section</u>	<u>Township</u>	<u>Range</u>
SE	4	7S	32E

Greenlee County, Arizona, G&SRM.


This claim is 1500 feet in length and 600 feet in width. This Notice of Location is posted on the centerline of the claim. The claim runs from the location monument on which this notice is posted 1480 feet in a northerly direction to the North endline, and 20 feet in a southerly direction to the South endline. The claim boundaries are marked by six monuments, one at each corner and one at the center of each endline. The location monument on which this notice is posted is situated within Section 4, T7S, R32E, Greenlee County, Arizona, G&SRM, and is approximately 14346 feet East and 6524 feet North from the SW corner of Section 7, T7S, R32E, Greenlee County, Arizona, G&SRM. Any overlaps onto pre-existing lode claims, private or State Land are acknowledged as pre-existing rights and that portion of said overlap is acknowledged as invalid.

The undersigned claims the ground as depicted on the map that is attached to a copy of this Notice of Location filed in the office of the Recorder, Greenlee County, Arizona.

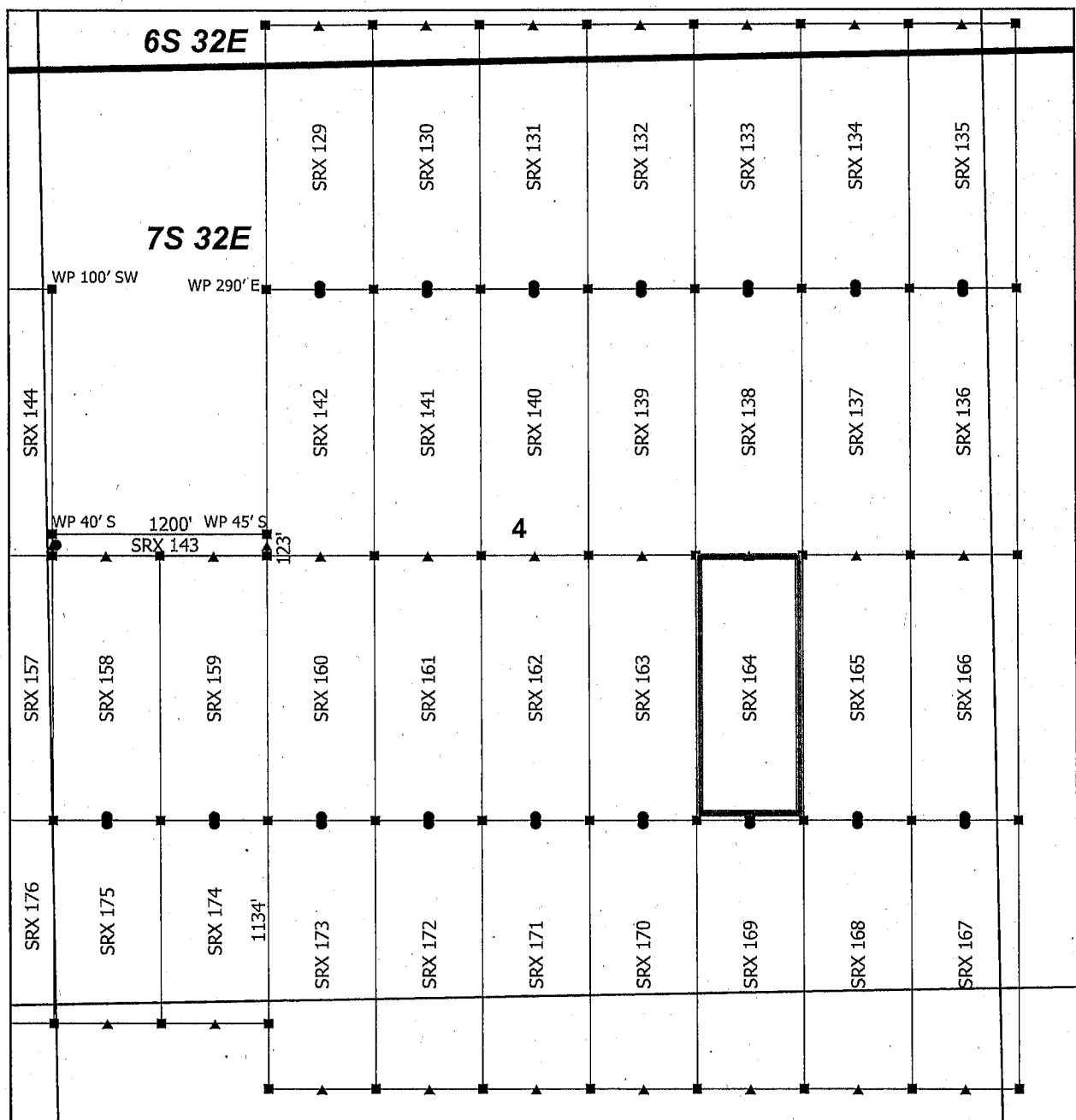
The claim has been monumented in accordance with State and Federal law. Corner, end centers and location monuments are posts, 1-1/2" x 1-1/2" x 5' projecting at least 4' above the ground.

Located, dated and posted on the ground this 15th day of April, 2019.

KENNECOTT EXPLORATION COMPANY


By: Erik Best, its Operating Officer

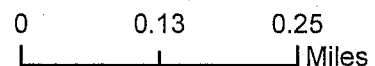
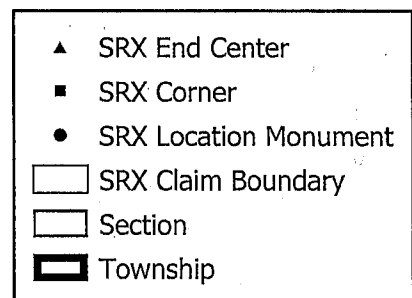
AMC455514



Steeple Rock Claim Block 5, Arizona



Steeple Rock - SRX Lode Mining Claims
T6S, T7S and R32E G&SRM
Greenlee County, Arizona
Located April 14 - 26, 2019



Monuments are 1-1/2" by 1-1/2" by 5' Wood Posts projecting at least four feet above the ground. Location Monuments are set 20' inside the Endline along the center of each claim, and are 1500' long X 600' wide unless otherwise depicted and as detailed in the attached Certificate of Location.

TIE POINT: The location monument is tied to the southwest corner of Section 7, Township 7S, Range 32E, G&SRM, Greenlee County, Arizona, its distance as shown on the attached Certificate of Location. Bearings and distance are grid north.

Any overlap onto pre-existing lode claims, or Private Land, is acknowledged as non-locatable, and any overlapping portion is acknowledged as invalid.

Claims Filed By-
Kennecott Exploration Company
2640 West 1700 South
Salt Lake City, UT 84104

RECEIVED
BLM AZ STATE OFFICE
2019 JUN 14 P 3:30
PHOENIX, ARIZONA

AMC455514

RECEIVED
BLM AZ STATE OFFICE
2019 JUN 14 P 3:30
PHOENIX, ARIZONA

When recorded return to:
Kennecott Exploration Company – Land Dept.
2640 West 1700 South
Salt Lake City, UT 84104

ARIZONA NOTICE OF LOCATION
(LODE CLAIM)

NOTICE IS HEREBY GIVEN THAT KENNECOTT EXPLORATION COMPANY, whose mailing address is 2640 West 1700 South, Salt Lake City, Utah 84104 by its undersigned officer, makes this location of the SRX 165 Lode Mining Claim, in Greenlee County, Arizona.

The general course of the claim is from the North to South, and said claim is within the:

<u>Quarter</u>	<u>Section</u>	<u>Township</u>	<u>Range</u>
SE	4	7S	32E
Greenlee County, Arizona, G&SRM.			

This claim is 1500 feet in length and 600 feet in width. This Notice of Location is posted on the centerline of the claim. The claim runs from the location monument on which this notice is posted 1480 feet in a northerly direction to the North endline, and 20 feet in a southerly direction to the South endline. The claim boundaries are marked by six monuments, one at each corner and one at the center of each endline. The location monument on which this notice is posted is situated within Section 4, T7S, R32E, Greenlee County, Arizona, G&SRM, and is approximately 14946 feet East and 6524 feet North from the SW corner of Section 7, T7S, R32E, Greenlee County, Arizona, G&SRM. Any overlaps onto pre-existing lode claims, private or State Land are acknowledged as pre-existing rights and that portion of said overlap is acknowledged as invalid.

The undersigned claims the ground as depicted on the map that is attached to a copy of this Notice of Location filed in the office of the Recorder, Greenlee County, Arizona.

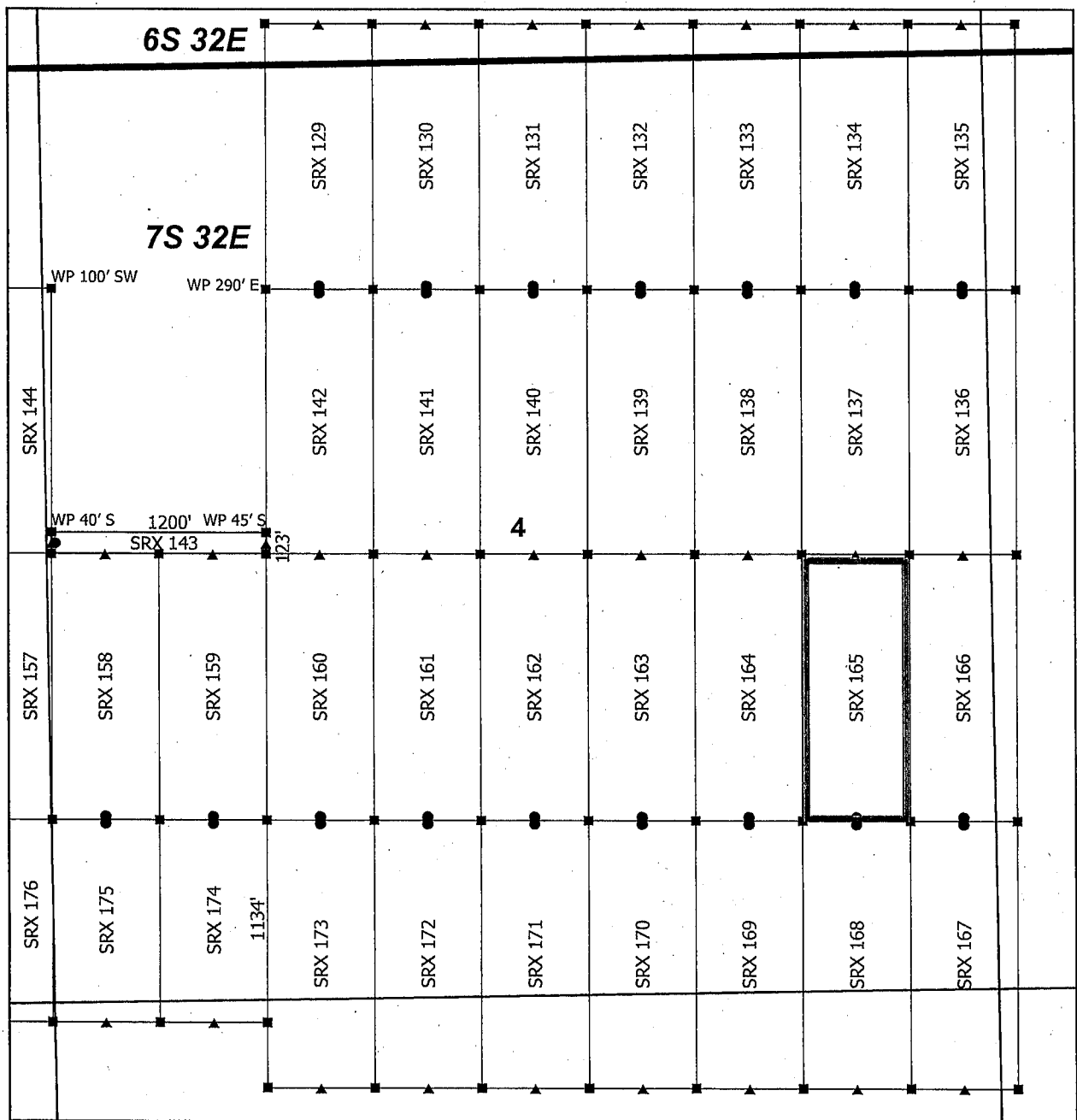
The claim has been monumented in accordance with State and Federal law. Corner, end centers and location monuments are posts, 1-1/2" x 1-1/2" x 5' projecting at least 4' above the ground.

Located, dated and posted on the ground this 15th day of April, 2019.

KENNECOTT EXPLORATION COMPANY


By: Erik Best, its Operating Officer

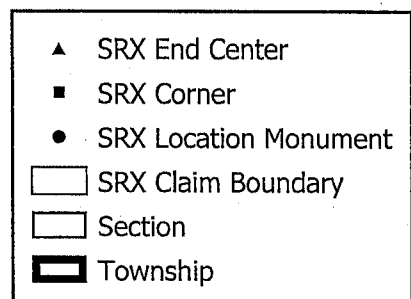
AMC 455515



Steeple Rock Claim Block 5, Arizona



Steeple Rock - SRX Lode Mining Claims
T6S, T7S and R32E G&SRM
Greenlee County, Arizona
Located April 14 - 26, 2019



0 0.13 0.25
Miles

Monuments are 1-1/2" by 1-1/2" by 5' Wood Posts projecting at least four feet above the ground. Location Monuments are set 20' inside the Endline along the center of each claim, and are 1500' long X 600' wide unless otherwise depicted and as detailed in the attached Certificate of Location.

TIE POINT: The location monument is tied to the southwest corner of Section 7, Township 7S, Range 32E, G&SRM, Greenlee County, Arizona, its distance as shown on the attached Certificate of Location. Bearings and distance are grid north.

Any overlap onto pre-existing lode claims, or Private Land, is acknowledged as non-locatable, and any overlapping portion is acknowledged as invalid.

Claims Filed By-
Kennecott Exploration Company
2640 West 1700 South
Salt Lake City, UT 84104

RECEIVED
BLM AZ STATE OFFICE
2019 JUN 14 P 3:30
PHOENIX, ARIZONA

AMC455515

When recorded return to:
Kennecott Exploration Company – Land Dept.
2640 West 1700 South
Salt Lake City, UT 84104

RECEIVED
BLM AZ STATE OFFICE
2019 JUN 14 P 3:30
PHOENIX, ARIZONA

ARIZONA NOTICE OF LOCATION
(LODE CLAIM)

NOTICE IS HEREBY GIVEN THAT KENNECOTT EXPLORATION COMPANY, whose mailing address is 2640 West 1700 South, Salt Lake City, Utah 84104 by its undersigned officer, makes this location of the SRX 166 Lode Mining Claim, in Greenlee County, Arizona.

The general course of the claim is from the North to South, and said claim is within the:

<u>Quarter</u>	<u>Section</u>	<u>Township</u>	<u>Range</u>
SE	4	7S	32E
SW	3	7S	32E

Greenlee County, Arizona, G&SRM.

This claim is 1500 feet in length and 600 feet in width. This Notice of Location is posted on the centerline of the claim. The claim runs from the location monument on which this notice is posted 1480 feet in a northerly direction to the North endline, and 20 feet in a southerly direction to the South endline. The claim boundaries are marked by six monuments, one at each corner and one at the center of each endline. The location monument on which this notice is posted is situated within Section 4, T7S, R32E, Greenlee County, Arizona, G&SRM, and is approximately 15546 feet East and 6524 feet North from the SW corner of Section 7, T7S, R32E, Greenlee County, Arizona, G&SRM. Any overlaps onto pre-existing lode claims, private or State Land are acknowledged as pre-existing rights and that portion of said overlap is acknowledged as invalid.

The undersigned claims the ground as depicted on the map that is attached to a copy of this Notice of Location filed in the office of the Recorder, Greenlee County, Arizona.

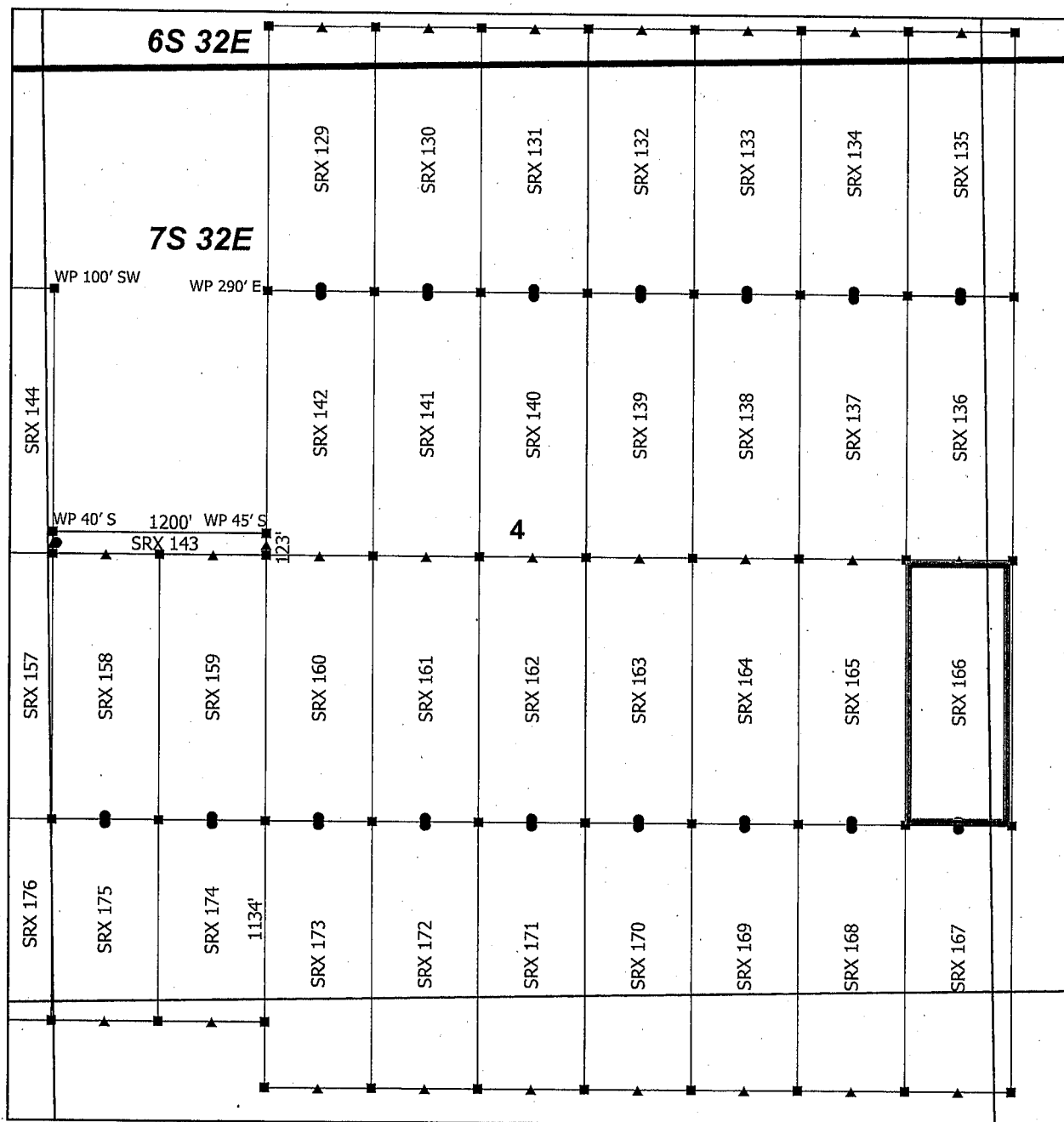
The claim has been monumented in accordance with State and Federal law. Corner, end centers and location monuments are posts, 1-1/2" x 1-1/2" x 5' projecting at least 4' above the ground.

Located, dated and posted on the ground this 15th day of April, 2019.

KENNECOTT EXPLORATION COMPANY


By: Erik Best, its Operating Officer

AMC455516



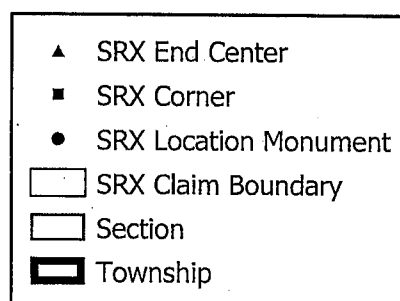
Steeple Rock Claim Block 5, Arizona

Steeple Rock - SRX Lode Mining Claims
T6S, T7S and R32E G&SRM
Greenlee County, Arizona
Located April 14 - 26, 2019

Monuments are 1-1/2" by 1-1/2" by 5' Wood Posts projecting at least four feet above the ground. Location Monuments are set 20' inside the Endline along the center of each claim, and are 1500' long X 600' wide unless otherwise depicted and as detailed in the attached Certificate of Location.

TIE POINT: The location monument is tied to the southwest corner of Section 7, Township 7S, Range 32E, G&SRM, Greenlee County, Arizona, its distance as shown on the attached Certificate of Location. Bearings and distance are grid north.

Any overlap onto pre-existing lode claims, or Private Land, is acknowledged as non-locatable, and any overlapping portion is acknowledged as invalid.



0 0.13 0.25 Miles

RECEIVED
BLM AZ STATE OFFICE
2019 JUN 14 P 3:30
PHOENIX, ARIZONA

Claims Filed By-
Kennecott Exploration Company
2640 West 1700 South
Salt Lake City, UT 84104

AMC455516

RECEIVED
BLM AZ STATE OFFICE
2019 JUN 14 P 3:30
PHOENIX, ARIZONA

When recorded return to:
Kennecott Exploration Company – Land Dept.
2640 West 1700 South
Salt Lake City, UT 84104

ARIZONA NOTICE OF LOCATION
(LODE CLAIM)

NOTICE IS HEREBY GIVEN THAT KENNECOTT EXPLORATION COMPANY, whose mailing address is 2640 West 1700 South, Salt Lake City, Utah 84104 by its undersigned officer, makes this location of the SRX 167 Lode Mining Claim, in Greenlee County, Arizona.

The general course of the claim is from the North to South, and said claim is within the:

<u>Quarter</u>	<u>Section</u>	<u>Township</u>	<u>Range</u>
SE	4	7S	32E
SW	3	7S	32E
NE	9	7S	32E
NW	10	7S	32E

Greenlee County, Arizona, G&SRM.


This claim is 1500 feet in length and 600 feet in width. This Notice of Location is posted on the centerline of the claim. The claim runs from the location monument on which this notice is posted 20 feet in a northerly direction to the North endline, and 1480 feet in a southerly direction to the South endline. The claim boundaries are marked by six monuments, one at each corner and one at the center of each endline. The location monument on which this notice is posted is situated within Section 4, T7S, R32E, Greenlee County, Arizona, G&SRM, and is approximately 15546 feet East and 6484 feet North from the SW corner of Section 7, T7S, R32E, Greenlee County, Arizona, G&SRM. Any overlaps onto pre-existing lode claims, private or State Land are acknowledged as pre-existing rights and that portion of said overlap is acknowledged as invalid.

The undersigned claims the ground as depicted on the map that is attached to a copy of this Notice of Location filed in the office of the Recorder, Greenlee County, Arizona.

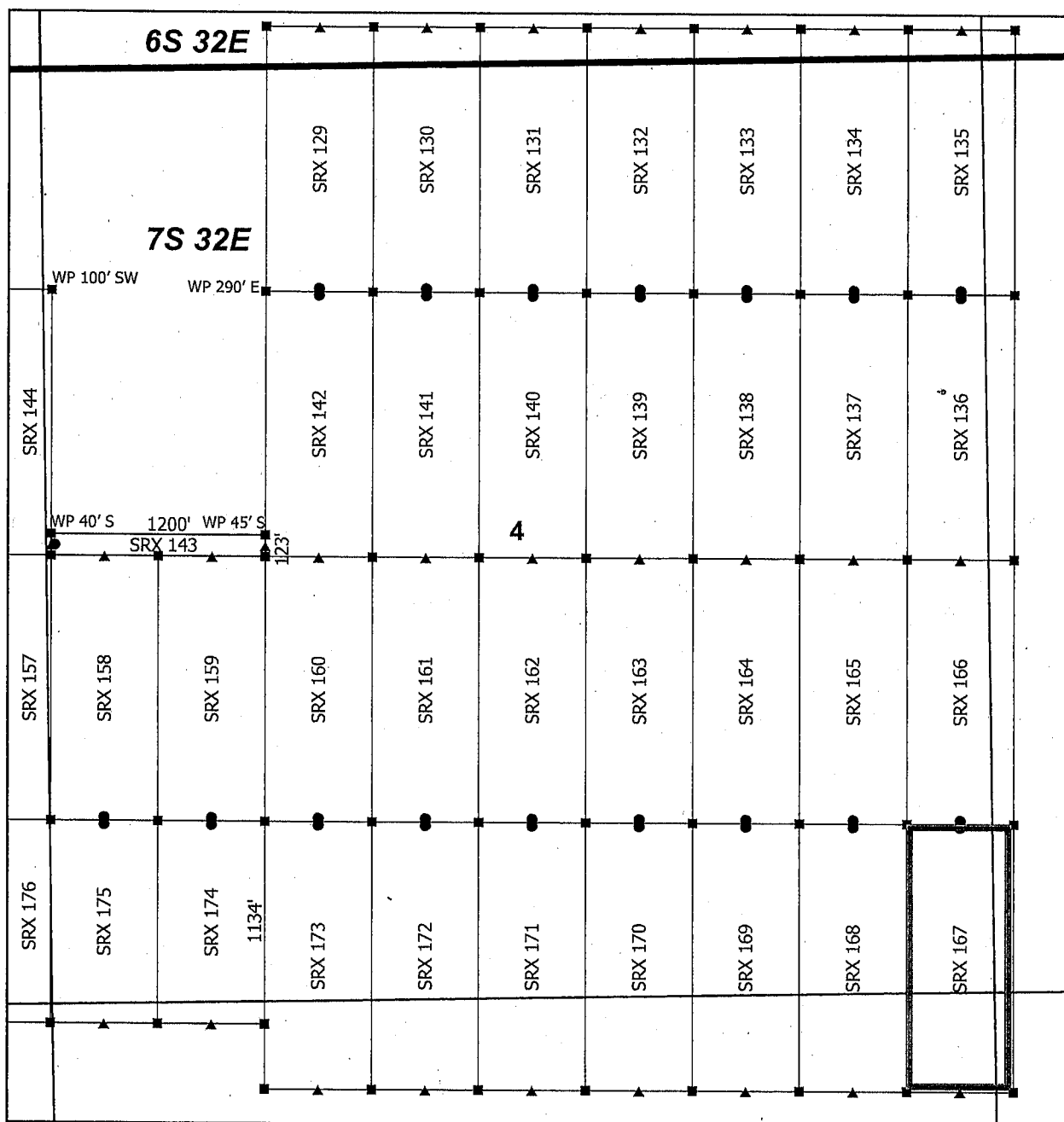
The claim has been monumented in accordance with State and Federal law. Corner, end centers and location monuments are posts, 1-1/2" x 1-1/2" x 5' projecting at least 4' above the ground.

Located, dated and posted on the ground this 15th day of April, 2019.

KENNECOTT EXPLORATION COMPANY


By: Erik Best, its Operating Officer

AMC455517



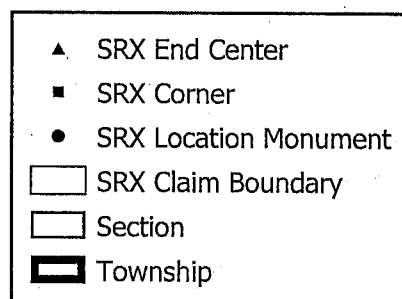
Steeple Rock Claim Block 5, Arizona

Steeple Rock - SRX Lode Mining Claims
T6S, T7S and R32E G&SRM
Greenlee County, Arizona
Located April 14 - 26, 2019

Monuments are 1-1/2" by 1-1/2" by 5' Wood Posts projecting at least four feet above the ground. Location Monuments are set 20' inside the Endline along the center of each claim, and are 1500' long X 600' wide unless otherwise depicted and as detailed in the attached Certificate of Location.

TIE POINT: The location monument is tied to the southwest corner of Section 7, Township 7S, Range 32E, G&SRM, Greenlee County, Arizona, its distance as shown on the attached Certificate of Location. Bearings and distance are grid north.

Any overlap onto pre-existing lode claims, or Private Land, is acknowledged as non-locatable, and any overlapping portion is acknowledged as invalid.



0 0.13 0.25 Miles

RECEIVED
BLM AZ STATE OFFICE
2019 JUN 14 P 3:30
PHOENIX, ARIZONA

Claims Filed By-
Kennecott Exploration Company
2640 West 1700 South
Salt Lake City, UT 84104

AMC455517

When recorded return to:
Kennecott Exploration Company – Land Dept.
2640 West 1700 South
Salt Lake City, UT 84104

RECEIVED
BLM AZ STATE OFFICE
2019 JUN 14 P 3:30
PHOENIX, ARIZONA

ARIZONA NOTICE OF LOCATION
(LODE CLAIM)

NOTICE IS HEREBY GIVEN THAT KENNECOTT EXPLORATION COMPANY, whose mailing address is 2640 West 1700 South, Salt Lake City, Utah 84104 by its undersigned officer, makes this location of the SRX 168 Lode Mining Claim, in Greenlee County, Arizona.

The general course of the claim is from the North to South, and said claim is within the:

<u>Quarter</u>	<u>Section</u>	<u>Township</u>	<u>Range</u>
SE	4	7S	32E
NE	9	7S	32E

Greenlee County, Arizona, G&SRM.


This claim is 1500 feet in length and 600 feet in width. This Notice of Location is posted on the centerline of the claim. The claim runs from the location monument on which this notice is posted 20 feet in a northerly direction to the North endline, and 1480 feet in a southerly direction to the South endline. The claim boundaries are marked by six monuments, one at each corner and one at the center of each endline. The location monument on which this notice is posted is situated within Section 4, T7S, R32E, Greenlee County, Arizona, G&SRM, and is approximately 14946 feet East and 6484 feet North from the SW corner of Section 7, T7S, R32E, Greenlee County, Arizona, G&SRM. Any overlaps onto pre-existing lode claims, private or State Land are acknowledged as pre-existing rights and that portion of said overlap is acknowledged as invalid.

The undersigned claims the ground as depicted on the map that is attached to a copy of this Notice of Location filed in the office of the Recorder, Greenlee County, Arizona.

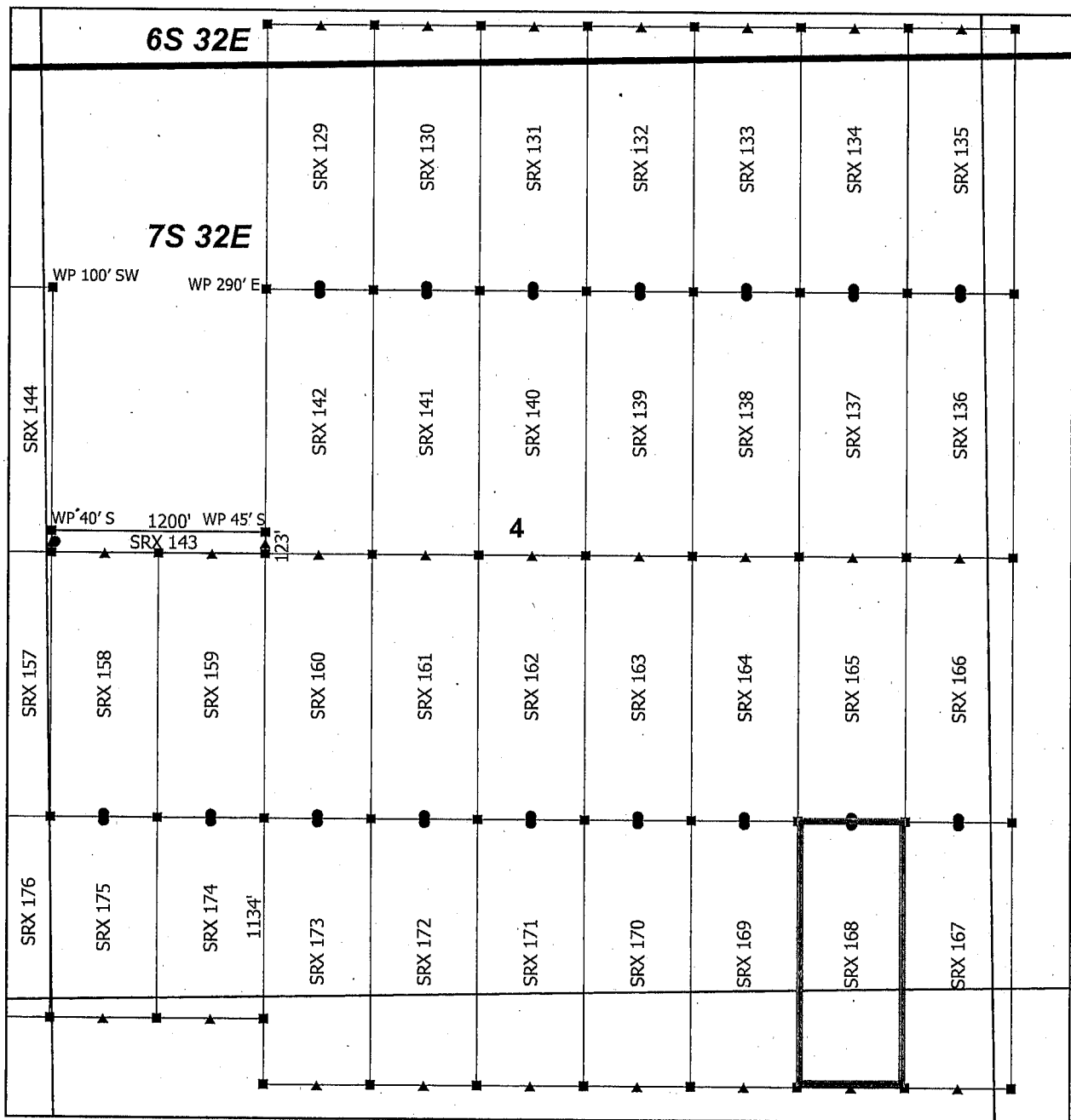
The claim has been monumented in accordance with State and Federal law. Corner, end centers and location monuments are posts, 1-1/2" x 1-1/2" x 5' projecting at least 4' above the ground.

Located, dated and posted on the ground this 15th day of April, 2019.

KENNECOTT EXPLORATION COMPANY


By: Erik Best, its Operating Officer

AMC455518



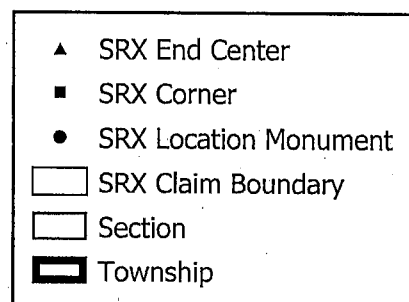
Steeple Rock Claim Block 5, Arizona

Steeple Rock - SRX Lode Mining Claims
T6S, T7S and R32E G&SRM
Greenlee County, Arizona
Located April 14 - 26, 2019

Monuments are 1-1/2" by 1-1/2" by 5' Wood Posts projecting at least four feet above the ground. Location Monuments are set 20' inside the Endline along the center of each claim, and are 1500' long X 600' wide unless otherwise depicted and as detailed in the attached Certificate of Location.

TIE POINT: The location monument is tied to the southwest corner of Section 7, Township 7S, Range 32E, G&SRM, Greenlee County, Arizona, its distance as shown on the attached Certificate of Location. Bearings and distance are grid north.

Any overlap onto pre-existing lode claims, or Private Land, is acknowledged as non-locatable, and any overlapping portion is acknowledged as invalid.



0 0.13 0.25
Miles

RECEIVED
BLM AZ STATE OFFICE
2019 JUN 14 P 3:31
PHOENIX, ARIZONA

Claims Filed By-
Kennecott Exploration Company
2640 West 1700 South
Salt Lake City, UT 84104

AMC455518

When recorded return to:
Kennecott Exploration Company – Land Dept.
2640 West 1700 South
Salt Lake City, UT 84104

RECEIVED
BLM AZ STATE OFFICE
2019 JUN 14 P 3:31
PHOENIX, ARIZONA

ARIZONA NOTICE OF LOCATION
(LODE CLAIM)

NOTICE IS HEREBY GIVEN THAT KENNECOTT EXPLORATION COMPANY, whose mailing address is 2640 West 1700 South, Salt Lake City, Utah 84104 by its undersigned officer, makes this location of the SRX 169 Lode Mining Claim, in Greenlee County, Arizona.

The general course of the claim is from the North to South, and said claim is within the:

<u>Quarter</u>	<u>Section</u>	<u>Township</u>	<u>Range</u>
SE	4	7S	32E
NE	9	7S	32E

Greenlee County, Arizona, G&SRM.


This claim is 1500 feet in length and 600 feet in width. This Notice of Location is posted on the centerline of the claim. The claim runs from the location monument on which this notice is posted 20 feet in a northerly direction to the North endline, and 1480 feet in a southerly direction to the South endline. The claim boundaries are marked by six monuments, one at each corner and one at the center of each endline. The location monument on which this notice is posted is situated within Section 4, T7S, R32E, Greenlee County, Arizona, G&SRM, and is approximately 14346 feet East and 6484 feet North from the SW corner of Section 7, T7S, R32E, Greenlee County, Arizona, G&SRM. Any overlaps onto pre-existing lode claims, private or State Land are acknowledged as pre-existing rights and that portion of said overlap is acknowledged as invalid.

The undersigned claims the ground as depicted on the map that is attached to a copy of this Notice of Location filed in the office of the Recorder, Greenlee County, Arizona.

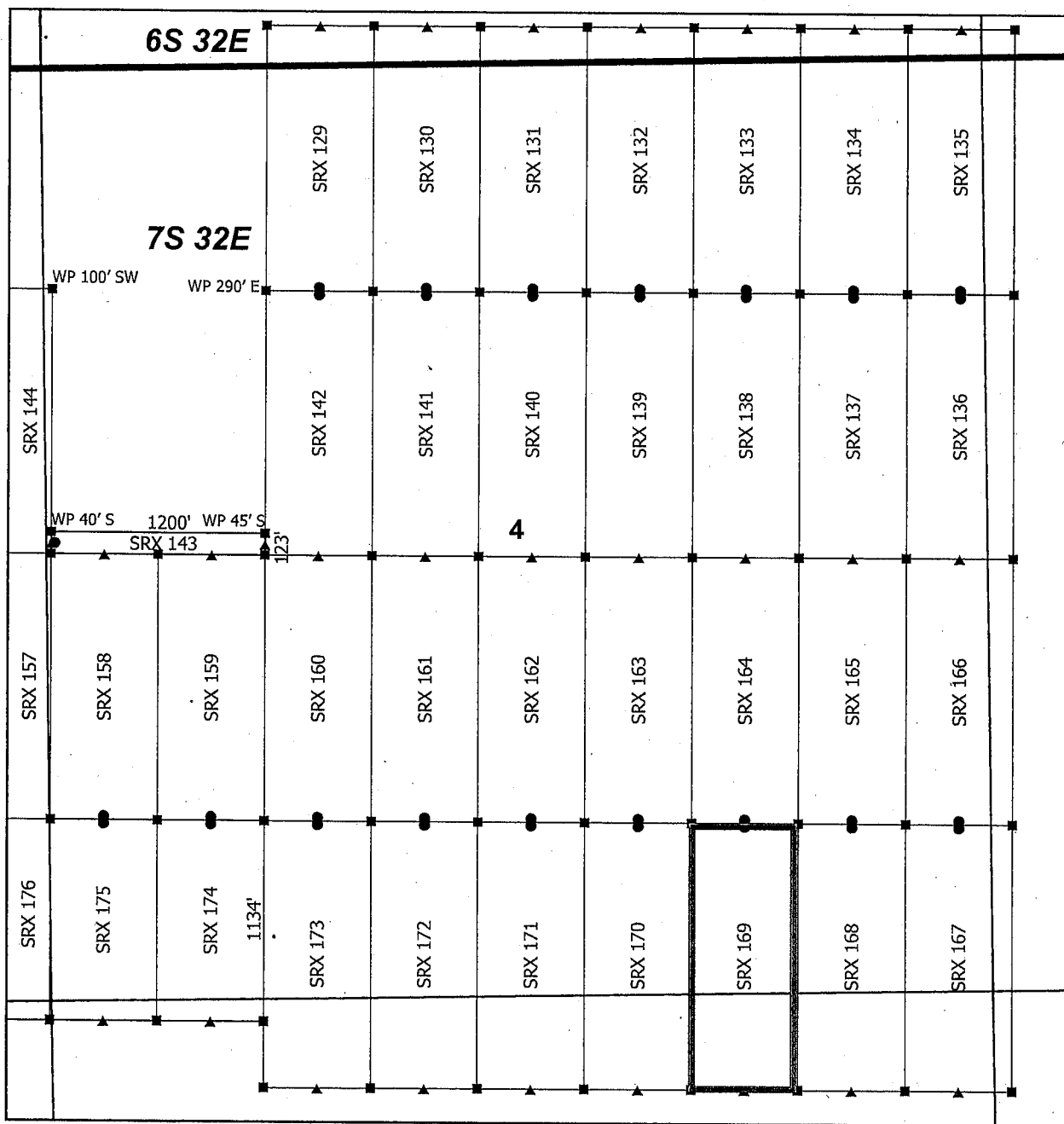
The claim has been monumented in accordance with State and Federal law. Corner, end centers and location monuments are posts, 1-1/2" x 1-1/2" x 5' projecting at least 4' above the ground.

Located, dated and posted on the ground this 15th day of April, 2019.

KENNECOTT EXPLORATION COMPANY

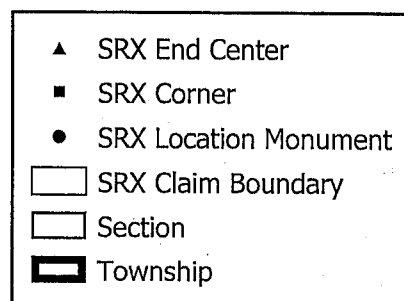

By: Erik Best, its Operating Officer

AMC455519



Steeple Rock Claim Block 5, Arizona

Steeple Rock - SRX Lode Mining Claims
T6S, T7S and R32E G&SRM
Greenlee County, Arizona
Located April 14 - 26, 2019



0 0.13 0.25 Miles

Monuments are 1-1/2" by 1-1/2" by 5' Wood Posts projecting at least four feet above the ground. Location Monuments are set 20' inside the Endline along the center of each claim, and are 1500' long X 600' wide unless otherwise depicted and as detailed in the attached Certificate of Location.

TIE POINT: The location monument is tied to the southwest corner of Section 7, Township 7S, Range 32E, G&SRM, Greenlee County, Arizona, its distance as shown on the attached Certificate of Location. Bearings and distance are grid north.

Any overlap onto pre-existing lode claims, or Private Land, is acknowledged as non-locatable, and any overlapping portion is acknowledged as invalid.

Claims Filed By-
Kennecott Exploration Company
2640 West 1700 South
Salt Lake City, UT 84104

RECEIVED
BLM AZ STATE OFFICE
2019 JUN 14 P 3:31
PHOENIX, ARIZONA

AMC455519

When recorded return to:
Kennecott Exploration Company – Land Dept.
2640 West 1700 South
Salt Lake City, UT 84104

RECEIVED
BLM AZ STATE OFFICE
2019 JUN 14 P 3:31
PHOENIX, ARIZONA

ARIZONA NOTICE OF LOCATION
(LODE CLAIM)

NOTICE IS HEREBY GIVEN THAT KENNECOTT EXPLORATION COMPANY, whose mailing address is 2640 West 1700 South, Salt Lake City, Utah 84104 by its undersigned officer, makes this location of the SRX 170 Lode Mining Claim, in Greenlee County, Arizona.

The general course of the claim is from the North to South, and said claim is within the:

<u>Quarter</u>	<u>Section</u>	<u>Township</u>	<u>Range</u>
SE	4	7S	32E
NE	9	7S	32E

Greenlee County, Arizona, G&SRM.


This claim is 1500 feet in length and 600 feet in width. This Notice of Location is posted on the centerline of the claim. The claim runs from the location monument on which this notice is posted 20 feet in a northerly direction to the North endline, and 1480 feet in a southerly direction to the South endline. The claim boundaries are marked by six monuments, one at each corner and one at the center of each endline. The location monument on which this notice is posted is situated within Section 4, T7S, R32E, Greenlee County, Arizona, G&SRM, and is approximately 13746 feet East and 6484 feet North from the SW corner of Section 7, T7S, R32E, Greenlee County, Arizona, G&SRM. Any overlaps onto pre-existing lode claims, private or State Land are acknowledged as pre-existing rights and that portion of said overlap is acknowledged as invalid.

The undersigned claims the ground as depicted on the map that is attached to a copy of this Notice of Location filed in the office of the Recorder, Greenlee County, Arizona.

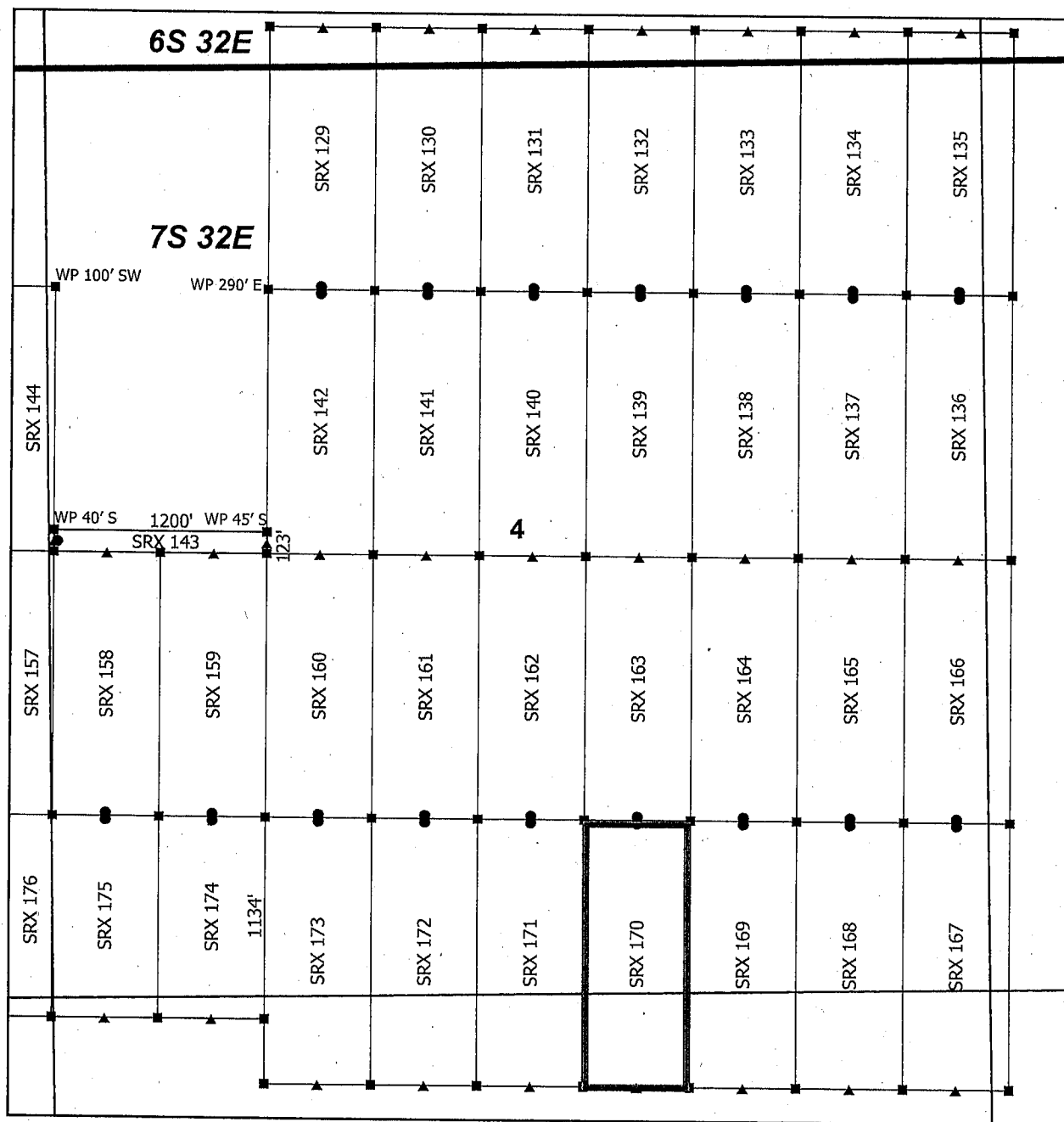
The claim has been monumented in accordance with State and Federal law. Corner, end centers and location monuments are posts, 1-1/2" x 1-1/2" x 5' projecting at least 4' above the ground.

Located, dated and posted on the ground this 15th day of April, 2019.

KENNECOTT EXPLORATION COMPANY


By: Erik Best, its Operating Officer

AMC455520



Steeple Rock Claim Block 5, Arizona

Steeple Rock - SRX Lode Mining Claims
T6S, T7S and R32E G&SRM
Greenlee County, Arizona
Located April 14 - 26, 2019



▲	SRX End Center
■	SRX Corner
●	SRX Location Monument
□	SRX Claim Boundary
□	Section
□	Township

0 0.13 0.25
Miles

Monuments are 1-1/2" by 1-1/2" by 5' Wood Posts projecting at least four feet above the ground. Location Monuments are set 20' inside the Endline along the center of each claim, and are 1500' long X 600' wide unless otherwise depicted and as detailed in the attached Certificate of Location.

TIE POINT: The location monument is tied to the southwest corner of Section 7, Township 7S, Range 32E, G&SRM, Greenlee County, Arizona, its distance as shown on the attached Certificate of Location. Bearings and distance are grid north.

Any overlap onto pre-existing lode claims, or Private Land, is acknowledged as non-locatable, and any overlapping portion is acknowledged as invalid.

Claims Filed By-
Kennecott Exploration Company
2640 West 1700 South
Salt Lake City, UT 84104

RECEIVED
BLM AZ STATE OFFICE
2019 JUN 14 P 3:31
PHOENIX, ARIZONA

AMC455520

RECEIVED
BLM AZ STATE OFFICE
2019 JUN 14 P 3:31
PHOENIX, ARIZONA

When recorded return to:
Kennecott Exploration Company – Land Dept.
2640 West 1700 South
Salt Lake City, UT 84104

ARIZONA NOTICE OF LOCATION
(LODE CLAIM)

NOTICE IS HEREBY GIVEN THAT KENNECOTT EXPLORATION COMPANY, whose mailing address is 2640 West 1700 South, Salt Lake City, Utah 84104 by its undersigned officer, makes this location of the SRX 171 Lode Mining Claim, in Greenlee County, Arizona.

The general course of the claim is from the North to South, and said claim is within the:

<u>Quarter</u>	<u>Section</u>	<u>Township</u>	<u>Range</u>
SE	4	7S	32E
SW	4	7S	32E
NE	9	7S	32E
NW	9	7S	32E

Greenlee County, Arizona, G&SRM.


This claim is 1500 feet in length and 600 feet in width. This Notice of Location is posted on the centerline of the claim. The claim runs from the location monument on which this notice is posted 20 feet in a northerly direction to the North endline, and 1480 feet in a southerly direction to the South endline. The claim boundaries are marked by six monuments, one at each corner and one at the center of each endline. The location monument on which this notice is posted is situated within Section 4, T7S, R32E, Greenlee County, Arizona, G&SRM, and is approximately 13146 feet East and 6484 feet North from the SW corner of Section 7, T7S, R32E, Greenlee County, Arizona, G&SRM. Any overlaps onto pre-existing lode claims, private or State Land are acknowledged as pre-existing rights and that portion of said overlap is acknowledged as invalid.

The undersigned claims the ground as depicted on the map that is attached to a copy of this Notice of Location filed in the office of the Recorder, Greenlee County, Arizona.

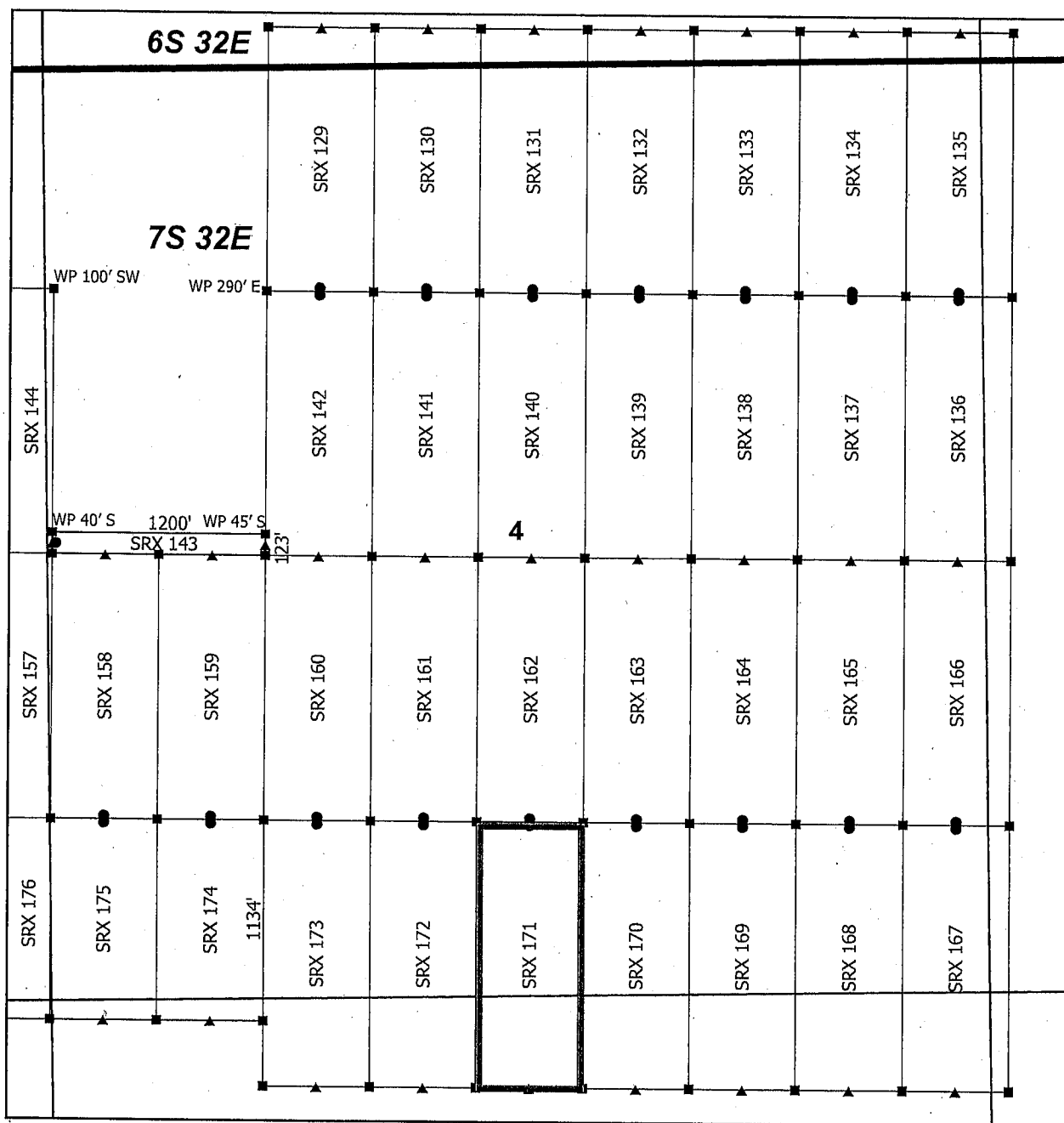
The claim has been monumented in accordance with State and Federal law. Corner, end centers and location monuments are posts, 1-1/2" x 1-1/2" x 5' projecting at least 4' above the ground.

Located, dated and posted on the ground this 15th day of April, 2019.

KENNECOTT EXPLORATION COMPANY


By: Erik Best, its Operating Officer

AMC455521



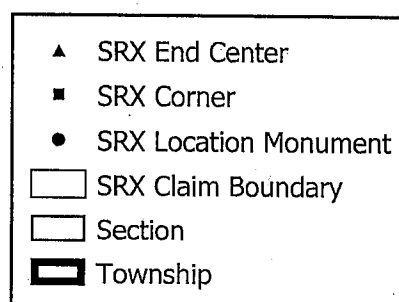
Steeple Rock Claim Block 5, Arizona

Steeple Rock - SRX Lode Mining Claims
T6S, T7S and R32E G&SRM
Greenlee County, Arizona
Located April 14 - 26, 2019

Monuments are 1-1/2" by 1-1/2" by 5' Wood Posts projecting at least four feet above the ground. Location Monuments are set 20' inside the Endline along the center of each claim, and are 1500' long X 600' wide unless otherwise depicted and as detailed in the attached Certificate of Location.

TIE POINT: The location monument is tied to the southwest corner of Section 7, Township 7S, Range 32E, G&SRM, Greenlee County, Arizona, its distance as shown on the attached Certificate of Location. Bearings and distance are grid north.

Any overlap onto pre-existing lode claims, or Private Land, is acknowledged as non-locatable, and any overlapping portion is acknowledged as invalid.



0 0.13 0.25 Miles

RECEIVED
PLM AZ STATE OFFICE
2019 JUN 14 P 3:34
PHOENIX, ARIZONA

Claims Filed By-
Kennecott Exploration Company
2640 West 1700 South
Salt Lake City, UT 84104

AMC4555211

RECEIVED
BLM AZ STATE OFFICE
2019 JUN 14 P 3:31
PHOENIX, ARIZONA

When recorded return to:
Kennecott Exploration Company – Land Dept.
2640 West 1700 South
Salt Lake City, UT 84104

ARIZONA NOTICE OF LOCATION
(LODE CLAIM)

NOTICE IS HEREBY GIVEN THAT KENNECOTT EXPLORATION COMPANY, whose mailing address is 2640 West 1700 South, Salt Lake City, Utah 84104 by its undersigned officer, makes this location of the SRX 172 Lode Mining Claim, in Greenlee County, Arizona.

The general course of the claim is from the North to South, and said claim is within the:

<u>Quarter</u>	<u>Section</u>	<u>Township</u>	<u>Range</u>
SW	4	7S	32E
NW	9	7S	32E
Greenlee County, Arizona, G&SRM.			


This claim is 1500 feet in length and 600 feet in width. This Notice of Location is posted on the centerline of the claim. The claim runs from the location monument on which this notice is posted 20 feet in a northerly direction to the North endline, and 1480 feet in a southerly direction to the South endline. The claim boundaries are marked by six monuments, one at each corner and one at the center of each endline. The location monument on which this notice is posted is situated within Section 4, T7S, R32E, Greenlee County, Arizona, G&SRM, and is approximately 12546 feet East and 6484 feet North from the SW corner of Section 7, T7S, R32E, Greenlee County, Arizona, G&SRM. Any overlaps onto pre-existing lode claims, private or State Land are acknowledged as pre-existing rights and that portion of said overlap is acknowledged as invalid.

The undersigned claims the ground as depicted on the map that is attached to a copy of this Notice of Location filed in the office of the Recorder, Greenlee County, Arizona.

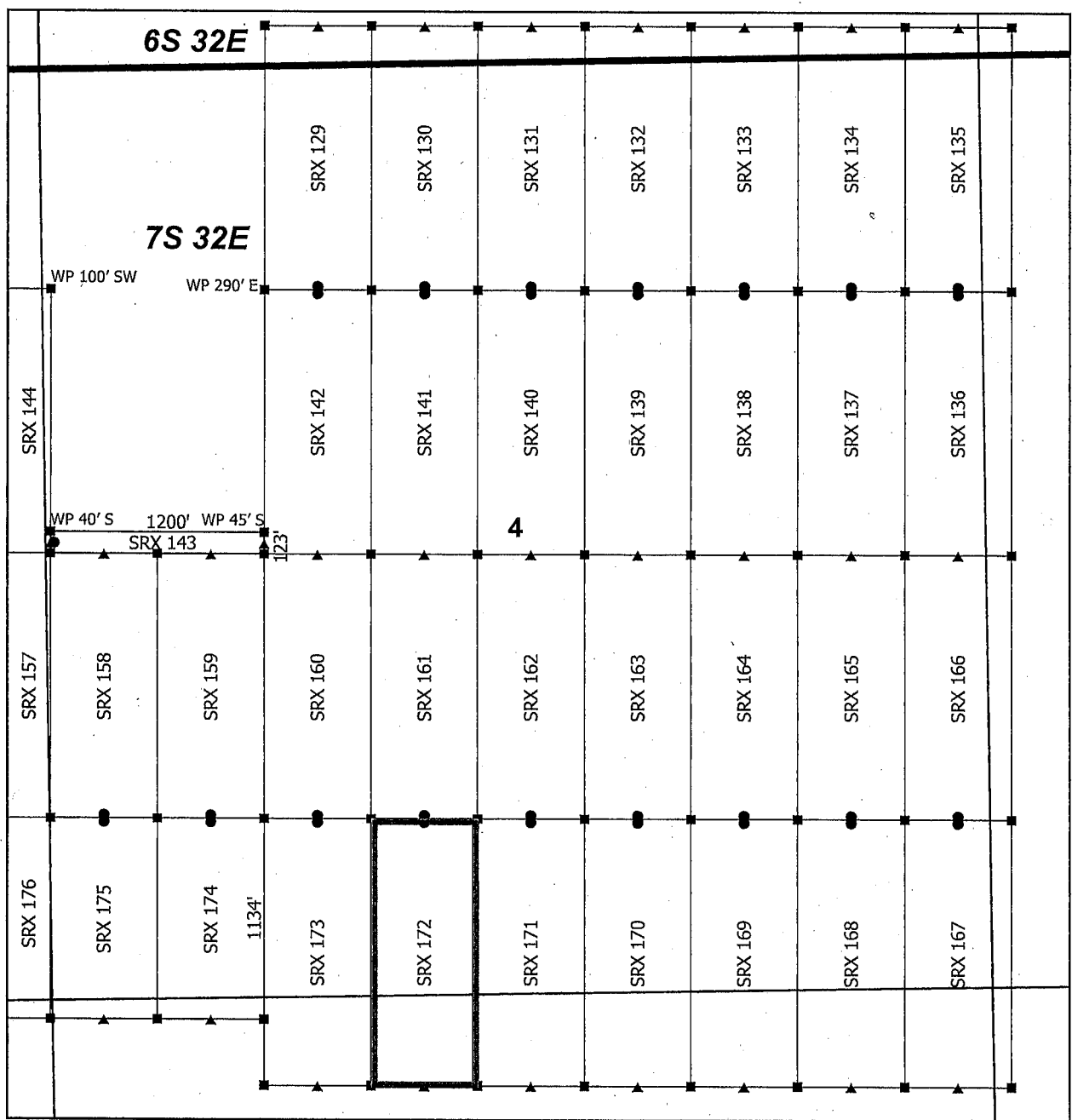
The claim has been monumented in accordance with State and Federal law. Corner, end centers and location monuments are posts, 1-1/2" x 1-1/2" x 5' projecting at least 4' above the ground.

Located, dated and posted on the ground this 15th day of April, 2019.

KENNECOTT EXPLORATION COMPANY

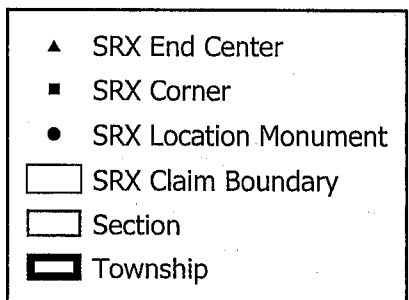

By: Erik Best, its Operating Officer

AMC455522



Steeple Rock Claim Block 5, Arizona

Steeple Rock - SRX Lode Mining Claims
T6S, T7S and R32E G&SRM
Greenlee County, Arizona
Located April 14 - 26, 2019



0 0.13 0.25
Miles

Monuments are 1-1/2" by 1-1/2" by 5' Wood Posts projecting at least four feet above the ground. Location Monuments are set 20' inside the Endline along the center of each claim, and are 1500' long X 600' wide unless otherwise depicted and as detailed in the attached Certificate of Location.

TIE POINT: The location monument is tied to the southwest corner of Section 7, Township 7S, Range 32E, G&SRM, Greenlee County, Arizona, its distance as shown on the attached Certificate of Location. Bearings and distance are grid north.

Any overlap onto pre-existing lode claims, or Private Land, is acknowledged as non-locatable, and any overlapping portion is acknowledged as invalid.

Claims Filed By-
Kennecott Exploration Company
2640 West 1700 South
Salt Lake City, UT 84104

RECEIVED
BLM AZ STATE OFFICE
2019 JUN 14 P 3:31
PHOENIX, ARIZONA

AMC455522

When recorded return to:
Kennecott Exploration Company – Land Dept.
2640 West 1700 South
Salt Lake City, UT 84104

RECEIVED
BLM AZ STATE OFFICE
2019 JUN 14 P 3:31
PHOENIX, ARIZONA

ARIZONA NOTICE OF LOCATION
(LODE CLAIM)

NOTICE IS HEREBY GIVEN THAT KENNECOTT EXPLORATION COMPANY, whose mailing address is 2640 West 1700 South, Salt Lake City, Utah 84104 by its undersigned officer, makes this location of the SRX 173 Lode Mining Claim, in Greenlee County, Arizona.

The general course of the claim is from the North to South, and said claim is within the:

<u>Quarter</u>	<u>Section</u>	<u>Township</u>	<u>Range</u>
SW	4	7S	32E
NW	9	7S	32E

Greenlee County, Arizona, G&SRM.


This claim is 1500 feet in length and 600 feet in width. This Notice of Location is posted on the centerline of the claim. The claim runs from the location monument on which this notice is posted 20 feet in a northerly direction to the North endline, and 1480 feet in a southerly direction to the South endline. The claim boundaries are marked by six monuments, one at each corner and one at the center of each endline. The location monument on which this notice is posted is situated within Section 4, T7S, R32E, Greenlee County, Arizona, G&SRM, and is approximately 11946 feet East and 6484 feet North from the SW corner of Section 7, T7S, R32E, Greenlee County, Arizona, G&SRM. Any overlaps onto pre-existing lode claims, private or State Land are acknowledged as pre-existing rights and that portion of said overlap is acknowledged as invalid.

The undersigned claims the ground as depicted on the map that is attached to a copy of this Notice of Location filed in the office of the Recorder, Greenlee County, Arizona.

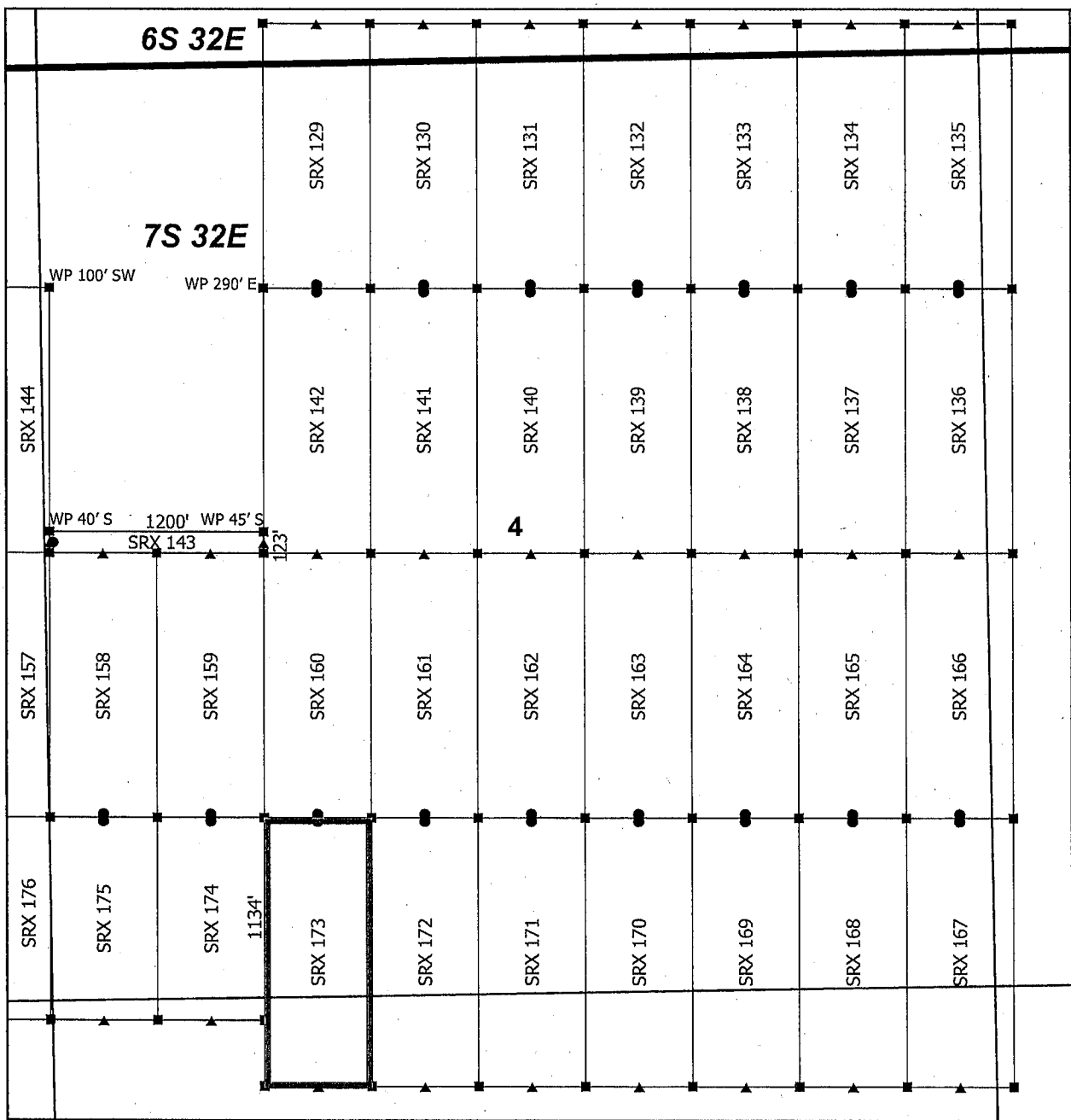
The claim has been monumented in accordance with State and Federal law. Corner, end centers and location monuments are posts, 1-1/2" x 1-1/2" x 5' projecting at least 4' above the ground.

Located, dated and posted on the ground this 15th day of April, 2019.

KENNECOTT EXPLORATION COMPANY


By: Erik Best, Its Operating Officer

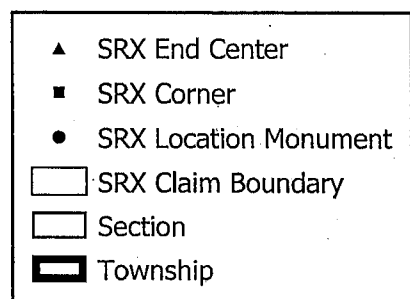
AMC455523



Steeple Rock Claim Block 5, Arizona



Steeple Rock - SRX Lode Mining Claims
T6S, T7S and R32E G&SRM
Greenlee County, Arizona
Located April 14 - 26, 2019



0 0.13 0.25 Miles

Monuments are 1-1/2" by 1-1/2" by 5' Wood Posts projecting at least four feet above the ground. Location Monuments are set 20' inside the Endline along the center of each claim, and are 1500' long X 600' wide unless otherwise depicted and as detailed in the attached Certificate of Location.

TIE POINT: The location monument is tied to the southwest corner of Section 7, Township 7S, Range 32E, G&SRM, Greenlee County, Arizona, its distance as shown on the attached Certificate of Location. Bearings and distance are grid north.

Any overlap onto pre-existing lode claims, or Private Land, is acknowledged as non-locatable, and any overlapping portion is acknowledged as invalid.

Claims Filed By-
Kennecott Exploration Company
2640 West 1700 South
Salt Lake City, UT 84104

RECEIVED
BLM AZ STATE OFFICE
2019 JUN 14 P 3:31
PHOENIX, ARIZONA

AMC455523

When recorded return to:
Kennecott Exploration Company – Land Dept.
2640 West 1700 South
Salt Lake City, UT 84104

RECEIVED
BLM AZ STATE OFFICE
2019 JUN 14 P 3:31
PHOENIX, ARIZONA

ARIZONA NOTICE OF LOCATION
(LODE CLAIM)

NOTICE IS HEREBY GIVEN THAT KENNECOTT EXPLORATION COMPANY, whose mailing address is 2640 West 1700 South, Salt Lake City, Utah 84104 by its undersigned officer, makes this location of the SRX 174 Lode Mining Claim, in Greenlee County, Arizona.

The general course of the claim is from the North to South, and said claim is within the:

<u>Quarter</u>	<u>Section</u>	<u>Township</u>	<u>Range</u>
SW	4	7S	32E
NW	9	7S	32E
Greenlee County, Arizona, G&SRM.			

This claim is 1134 feet in length and 600 feet in width. This Notice of Location is posted on the centerline of the claim. The claim runs from the location monument on which this notice is posted 20 feet in a northerly direction to the North endline, and 1114 feet in a southerly direction to the South endline. The claim boundaries are marked by six monuments, one at each corner and one at the center of each endline. The location monument on which this notice is posted is situated within Section 4, T7S, R32E, Greenlee County, Arizona, G&SRM, and is approximately 11346 feet East and 6484 feet North from the SW corner of Section 7, T7S, R32E, Greenlee County, Arizona, G&SRM. Any overlaps onto pre-existing lode claims, private or State Land are acknowledged as pre-existing rights and that portion of said overlap is acknowledged as invalid.

The undersigned claims the ground as depicted on the map that is attached to a copy of this Notice of Location filed in the office of the Recorder, Greenlee County, Arizona.

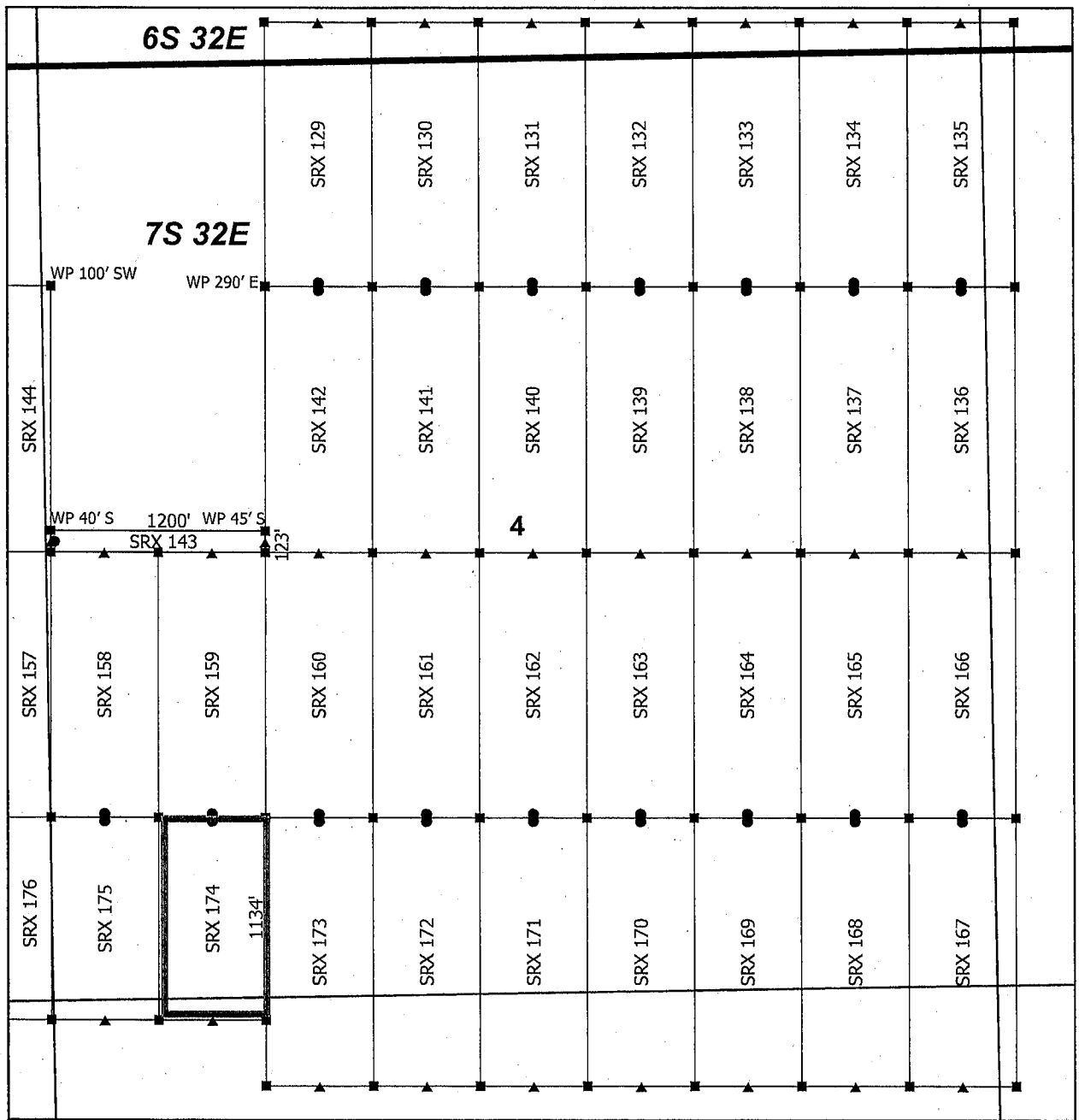
The claim has been monumented in accordance with State and Federal law. Corner, end centers and location monuments are posts, 1-1/2" x 1-1/2" x 5' projecting at least 4' above the ground.

Located, dated and posted on the ground this 15th day of April, 2019.

KENNECOTT EXPLORATION COMPANY

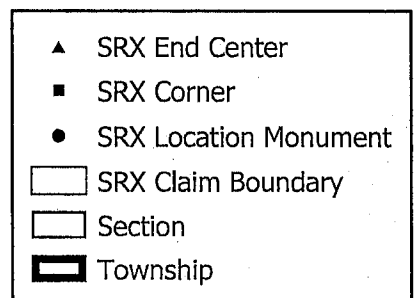

By: Erik Best, its Operating Officer

AMC455524



Steeple Rock Claim Block 5, Arizona

Steeple Rock - SRX Lode Mining Claims
T6S, T7S and R32E G&SRM
Greenlee County, Arizona
Located April 14 - 26, 2019



0 0.13 0.25 Miles

Monuments are 1-1/2" by 1-1/2" by 5' Wood Posts projecting at least four feet above the ground. Location Monuments are set 20' inside the Endline along the center of each claim, and are 1500' long X 600' wide unless otherwise depicted and as detailed in the attached Certificate of Location.

TIE POINT: The location monument is tied to the southwest corner of Section 7, Township 7S, Range 32E, G&SRM, Greenlee County, Arizona, its distance as shown on the attached Certificate of Location. Bearings and distance are grid north.

Any overlap onto pre-existing lode claims, or Private Land, is acknowledged as non-locatable, and any overlapping portion is acknowledged as invalid.

Claims Filed By-
Kennecott Exploration Company
2640 West 1700 South
Salt Lake City, UT 84104

RECEIVED
BLM AZ STATE OFFICE
2019 JUN 14 P 3:31
PHOENIX, ARIZONA

AMC455524

When recorded return to:
Kennecott Exploration Company – Land Dept.
2640 West 1700 South
Salt Lake City, UT 84104

RECEIVED
BLM AZ STATE OFFICE
2019 JUN 14 P 3:31
PHOENIX, ARIZONA

ARIZONA NOTICE OF LOCATION
(LODE CLAIM)

NOTICE IS HEREBY GIVEN THAT KENNECOTT EXPLORATION COMPANY, whose mailing address is 2640 West 1700 South, Salt Lake City, Utah 84104 by its undersigned officer, makes this location of the SRX 175 Lode Mining Claim, in Greenlee County, Arizona.

The general course of the claim is from the North to South, and said claim is within the:

<u>Quarter</u>	<u>Section</u>	<u>Township</u>	<u>Range</u>
SW	4	7S	32E
NW	9	7S	32E

Greenlee County, Arizona, G&SRM.


This claim is 1134 feet in length and 600 feet in width. This Notice of Location is posted on the centerline of the claim. The claim runs from the location monument on which this notice is posted 20 feet in a northerly direction to the North endline, and 1114 feet in a southerly direction to the South endline. The claim boundaries are marked by six monuments, one at each corner and one at the center of each endline. The location monument on which this notice is posted is situated within Section 4, T7S, R32E, Greenlee County, Arizona, G&SRM, and is approximately 10746 feet East and 6484 feet North from the SW corner of Section 7, T7S, R32E, Greenlee County, Arizona, G&SRM. Any overlaps onto pre-existing lode claims, private or State Land are acknowledged as pre-existing rights and that portion of said overlap is acknowledged as invalid.

The undersigned claims the ground as depicted on the map that is attached to a copy of this Notice of Location filed in the office of the Recorder, Greenlee County, Arizona.

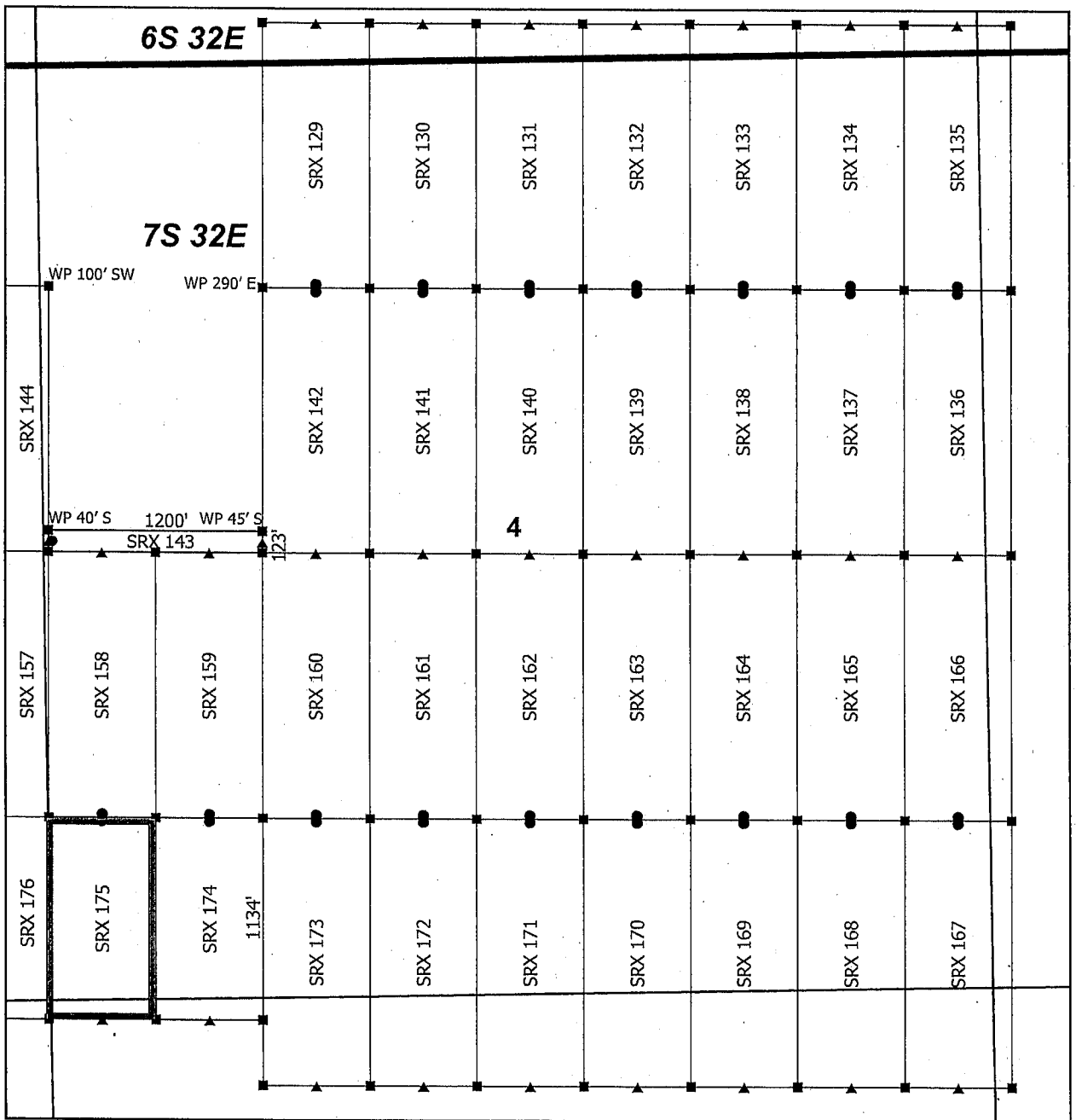
The claim has been monumented in accordance with State and Federal law. Corner, end centers and location monuments are posts, 1-1/2" x 1-1/2" x 5' projecting at least 4' above the ground.

Located, dated and posted on the ground this 15th day of April, 2019.

KENNECOTT EXPLORATION COMPANY


By: Erik Best, its Operating Officer


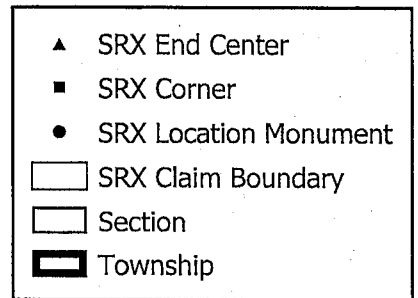
AMC455525



Steeple Rock Claim Block 5, Arizona



Steeple Rock - SRX Lode Mining Claims
T6S, T7S and R32E G&SRM
Greenlee County, Arizona
Located April 14 - 26, 2019



Monuments are 1-1/2" by 1-1/2" by 5' Wood Posts projecting at least four feet above the ground. Location Monuments are set 20' inside the Endline along the center of each claim, and are 1500' long X 600' wide unless otherwise depicted and as detailed in the attached Certificate of Location.

TIE POINT: The location monument is tied to the southwest corner of Section 7, Township 7S, Range 32E, G&SRM, Greenlee County, Arizona, its distance as shown on the attached Certificate of Location. Bearings and distance are grid north.

Any overlap onto pre-existing lode claims, or Private Land, is acknowledged as non-locatable, and any overlapping portion is acknowledged as invalid.

Claims Filed By-
Kennecott Exploration Company
2640 West 1700 South
Salt Lake City, UT 84104

RECEIVED
BLM AZ STATE OFFICE
2019 JUN 14 P 3:31
PHOENIX, ARIZONA

AMC455525

When recorded return to:
Kennecott Exploration Company – Land Dept.
2640 West 1700 South
Salt Lake City, UT 84104

RECEIVED
BLM AZ STATE OFFICE
2019 JUN 14 P 3:31
PHOENIX, ARIZONA

ARIZONA NOTICE OF LOCATION
(LODE CLAIM)

NOTICE IS HEREBY GIVEN THAT KENNECOTT EXPLORATION COMPANY, whose mailing address is 2640 West 1700 South, Salt Lake City, Utah 84104 by its undersigned officer, makes this location of the SRX 176 Lode Mining Claim, in Greenlee County, Arizona.

The general course of the claim is from the North to South, and said claim is within the:

<u>Quarter</u>	<u>Section</u>	<u>Township</u>	<u>Range</u>
SE	5	7S	32E
NE	8	7S	32E

Greenlee County, Arizona, G&SRM.


This claim is 1134 feet in length and 600 feet in width. This Notice of Location is posted on the centerline of the claim. The claim runs from the location monument on which this notice is posted 20 feet in a northerly direction to the North endline, and 1114 feet in a southerly direction to the South endline. The claim boundaries are marked by six monuments, one at each corner and one at the center of each endline. The location monument on which this notice is posted is situated within Section 5, T7S, R32E, Greenlee County, Arizona, G&SRM, and is approximately 10146 feet East and 6484 feet North from the SW corner of Section 7, T7S, R32E, Greenlee County, Arizona, G&SRM. Any overlaps onto pre-existing lode claims, private or State Land are acknowledged as pre-existing rights and that portion of said overlap is acknowledged as invalid.

The undersigned claims the ground as depicted on the map that is attached to a copy of this Notice of Location filed in the office of the Recorder, Greenlee County, Arizona.

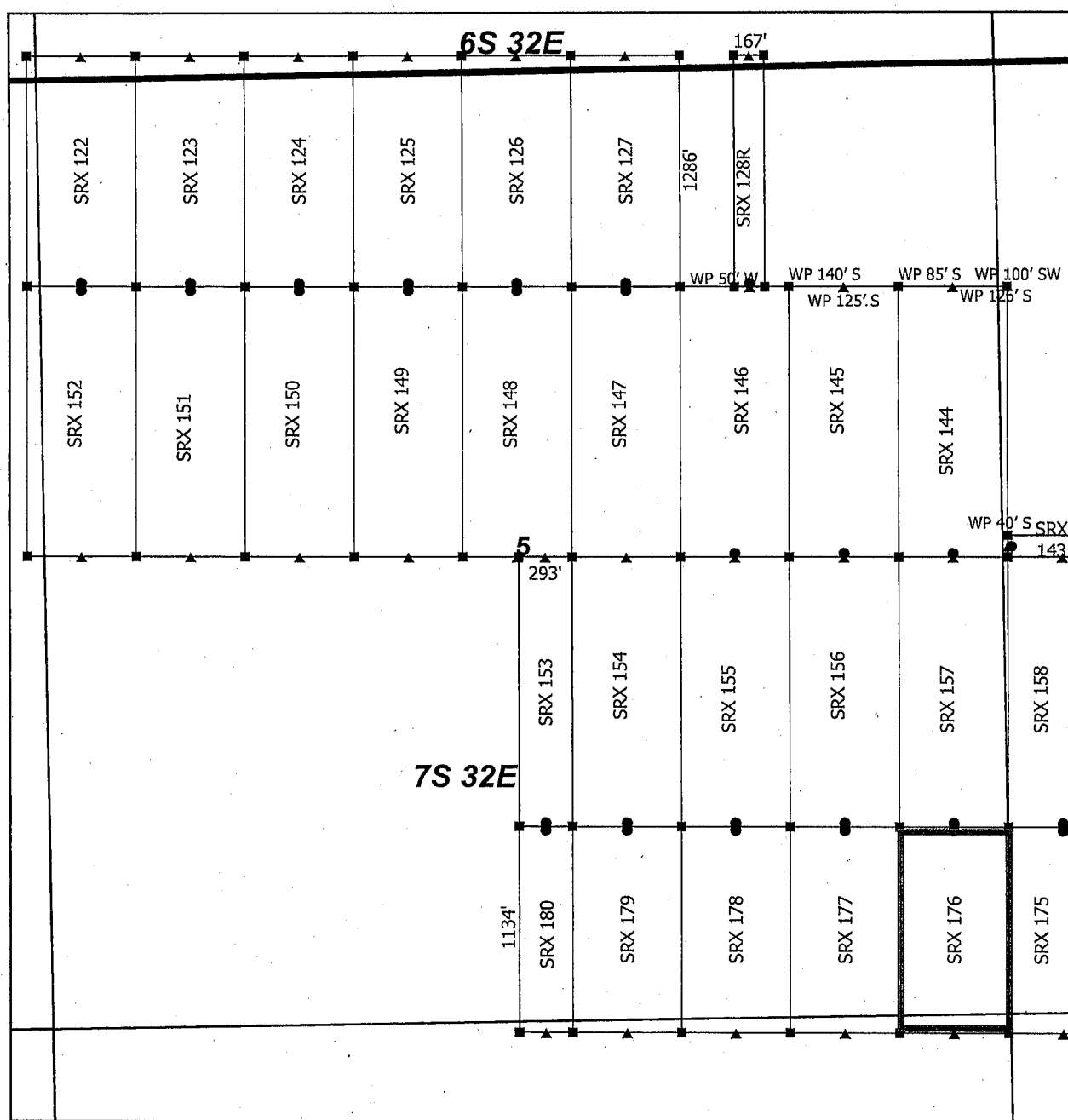
The claim has been monumented in accordance with State and Federal law. Corner, end centers and location monuments are posts, 1-1/2" x 1-1/2" x 5' projecting at least 4' above the ground.

Located, dated and posted on the ground this 15th day of April, 2019.

KENNECOTT EXPLORATION COMPANY


By: Erik Best, Its Operating Officer

AMC 455526



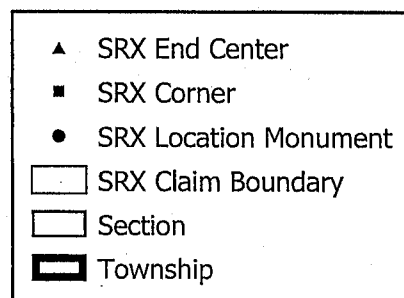
Steeple Rock Claim Block 4, Arizona

Steeple Rock - SRX Lode Mining Claims
T6S, T7S and R32E G&SRM
Greenlee County, Arizona
Located April 14 - 26, 2019

Monuments are 1-1/2" by 1-1/2" by 5' Wood Posts projecting at least four feet above the ground. Location Monuments are set 20' inside the Endline along the center of each claim, and are 1500' long X 600' wide unless otherwise depicted and as detailed in the attached Certificate of Location.

TIE POINT: The location monument is tied to the southwest corner of Section 7, Township 7S, Range 32E, G&SRM, Greenlee County, Arizona, its distance as shown on the attached Certificate of Location. Bearings and distance are grid north.

Any overlap onto pre-existing lode claims, or Private Land, is acknowledged as non-locatable, and any overlapping portion is acknowledged as invalid.



0 0.1 0.2 Miles

RECEIVED
BLM AZ STATE OFFICE
2019 JUN 14 P 3:32
PHOENIX, ARIZONA

AMC 4555261

Claims Filed By-
Kennecott Exploration Company
2640 West 1700 South
Salt Lake City, UT 84104

When recorded return to:
Kennecott Exploration Company – Land Dept.
2640 West 1700 South
Salt Lake City, UT 84104

RECEIVED
BLM AZ STATE OFFICE
2019 JUN 14 P 3:32
PHOENIX, ARIZONA

ARIZONA NOTICE OF LOCATION
(LODE CLAIM)

NOTICE IS HEREBY GIVEN THAT KENNECOTT EXPLORATION COMPANY, whose mailing address is 2640 West 1700 South, Salt Lake City, Utah 84104 by its undersigned officer, makes this location of the SRX 177 Lode Mining Claim, in Greenlee County, Arizona.

The general course of the claim is from the North to South, and said claim is within the:

<u>Quarter</u>	<u>Section</u>	<u>Township</u>	<u>Range</u>
SE	5	7S	32E
NE	8	7S	32E

Greenlee County, Arizona, G&SRM.


This claim is 1134 feet in length and 600 feet in width. This Notice of Location is posted on the centerline of the claim. The claim runs from the location monument on which this notice is posted 20 feet in a northerly direction to the North endline, and 1114 feet in a southerly direction to the South endline. The claim boundaries are marked by six monuments, one at each corner and one at the center of each endline. The location monument on which this notice is posted is situated within Section 5, T7S, R32E, Greenlee County, Arizona, G&SRM, and is approximately 9546 feet East and 6484 feet North from the SW corner of Section 7, T7S, R32E, Greenlee County, Arizona, G&SRM. Any overlaps onto pre-existing lode claims, private or State Land are acknowledged as pre-existing rights and that portion of said overlap is acknowledged as invalid.

The undersigned claims the ground as depicted on the map that is attached to a copy of this Notice of Location filed in the office of the Recorder, Greenlee County, Arizona.

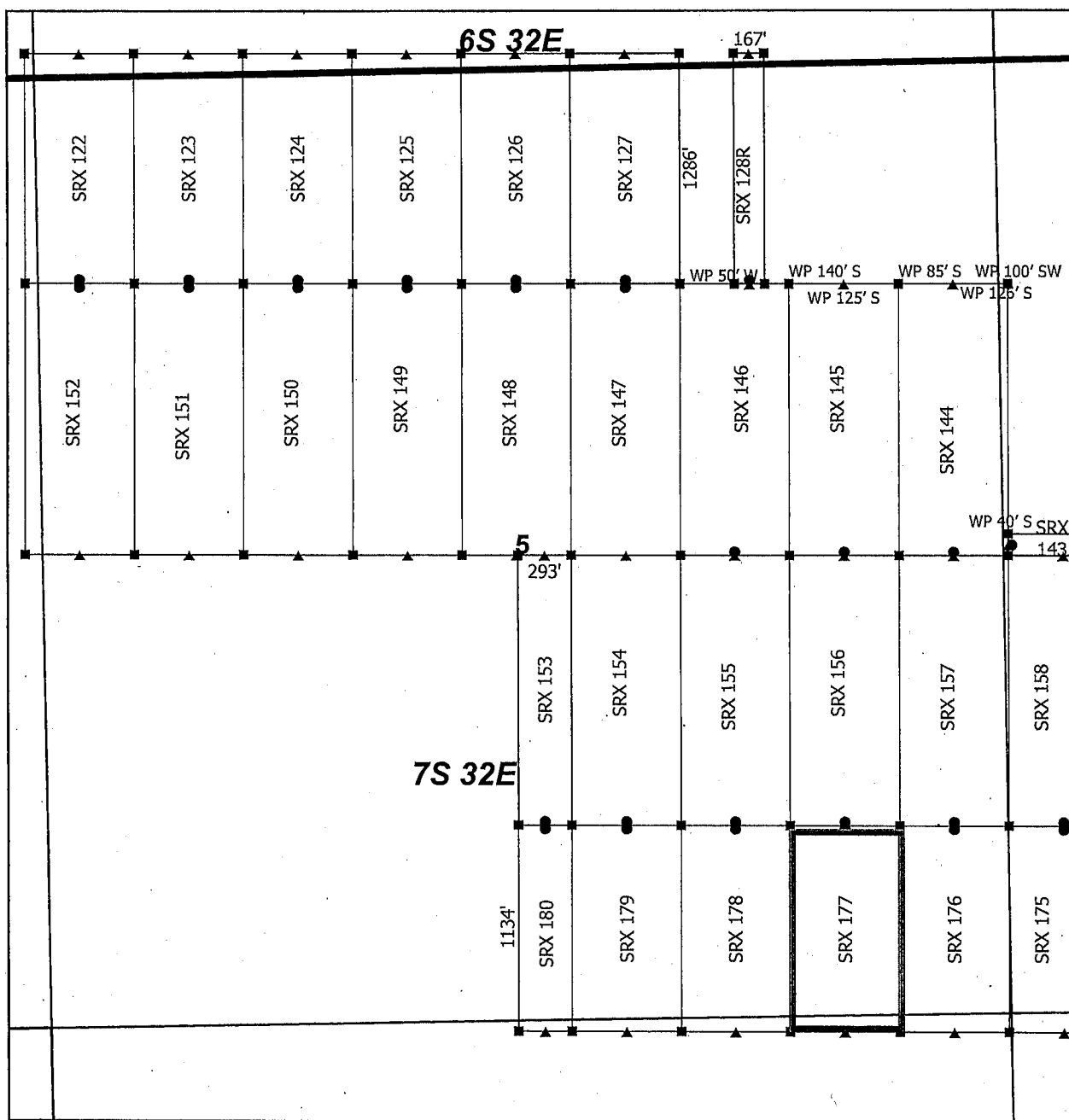
The claim has been monumented in accordance with State and Federal law. Corner, end centers and location monuments are posts, 1-1/2" x 1-1/2" x 5' projecting at least 4' above the ground.

Located, dated and posted on the ground this 15th day of April, 2019.

KENNECOTT EXPLORATION COMPANY


By: Erik Best, its Operating Officer

AMC455527



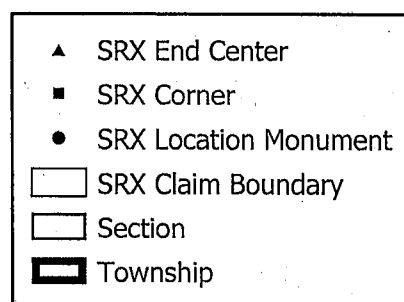
Steeple Rock Claim Block 4, Arizona

Steeple Rock - SRX Lode Mining Claims
T6S, T7S and R32E G&SRM
Greenlee County, Arizona
Located April 14 - 26, 2019

Monuments are 1-1/2" by 1-1/2" by 5' Wood Posts projecting at least four feet above the ground. Location Monuments are set 20' inside the Endline along the center of each claim, and are 1500' long X 600' wide unless otherwise depicted and as detailed in the attached Certificate of Location.

TIE POINT: The location monument is tied to the southwest corner of Section 7, Township 7S, Range 32E, G&SRM, Greenlee County, Arizona, its distance as shown on the attached Certificate of Location. Bearings and distance are grid north.

Any overlap onto pre-existing lode claims, or Private Land, is acknowledged as non-locatable, and any overlapping portion is acknowledged as invalid.



0 0.1 0.2 Miles

RECEIVED
BLM AZ STATE OFFICE
2019 JUN 14 P 3:32
PHOENIX, ARIZONA

Claims Filed By-
Kennecott Exploration Company
2640 West 1700 South
Salt Lake City, UT 84104

AMC455527

RECEIVED
BLM AZ STATE OFFICE
2019 JUN 14 P 3:32
PHOENIX, ARIZONA

When recorded return to:
Kennecott Exploration Company – Land Dept.
2640 West 1700 South
Salt Lake City, UT 84104

ARIZONA NOTICE OF LOCATION
(LODE CLAIM)

NOTICE IS HEREBY GIVEN THAT KENNECOTT EXPLORATION COMPANY, whose mailing address is 2640 West 1700 South, Salt Lake City, Utah 84104 by its undersigned officer, makes this location of the SRX 178 Lode Mining Claim, in Greenlee County, Arizona.

The general course of the claim is from the North to South, and said claim is within the:

<u>Quarter</u>	<u>Section</u>	<u>Township</u>	<u>Range</u>
SE	5	7S	32E
NE	8	7S	32E
Greenlee County, Arizona, G&SRM.			

This claim is 1134 feet in length and 600 feet in width. This Notice of Location is posted on the centerline of the claim. The claim runs from the location monument on which this notice is posted 20 feet in a northerly direction to the North endline, and 1114 feet in a southerly direction to the South endline. The claim boundaries are marked by six monuments, one at each corner and one at the center of each endline. The location monument on which this notice is posted is situated within Section 5, T7S, R32E, Greenlee County, Arizona, G&SRM, and is approximately 8946 feet East and 6484 feet North from the SW corner of Section 7, T7S, R32E, Greenlee County, Arizona, G&SRM. Any overlaps onto pre-existing lode claims, private or State Land are acknowledged as pre-existing rights and that portion of said overlap is acknowledged as invalid.

The undersigned claims the ground as depicted on the map that is attached to a copy of this Notice of Location filed in the office of the Recorder, Greenlee County, Arizona.

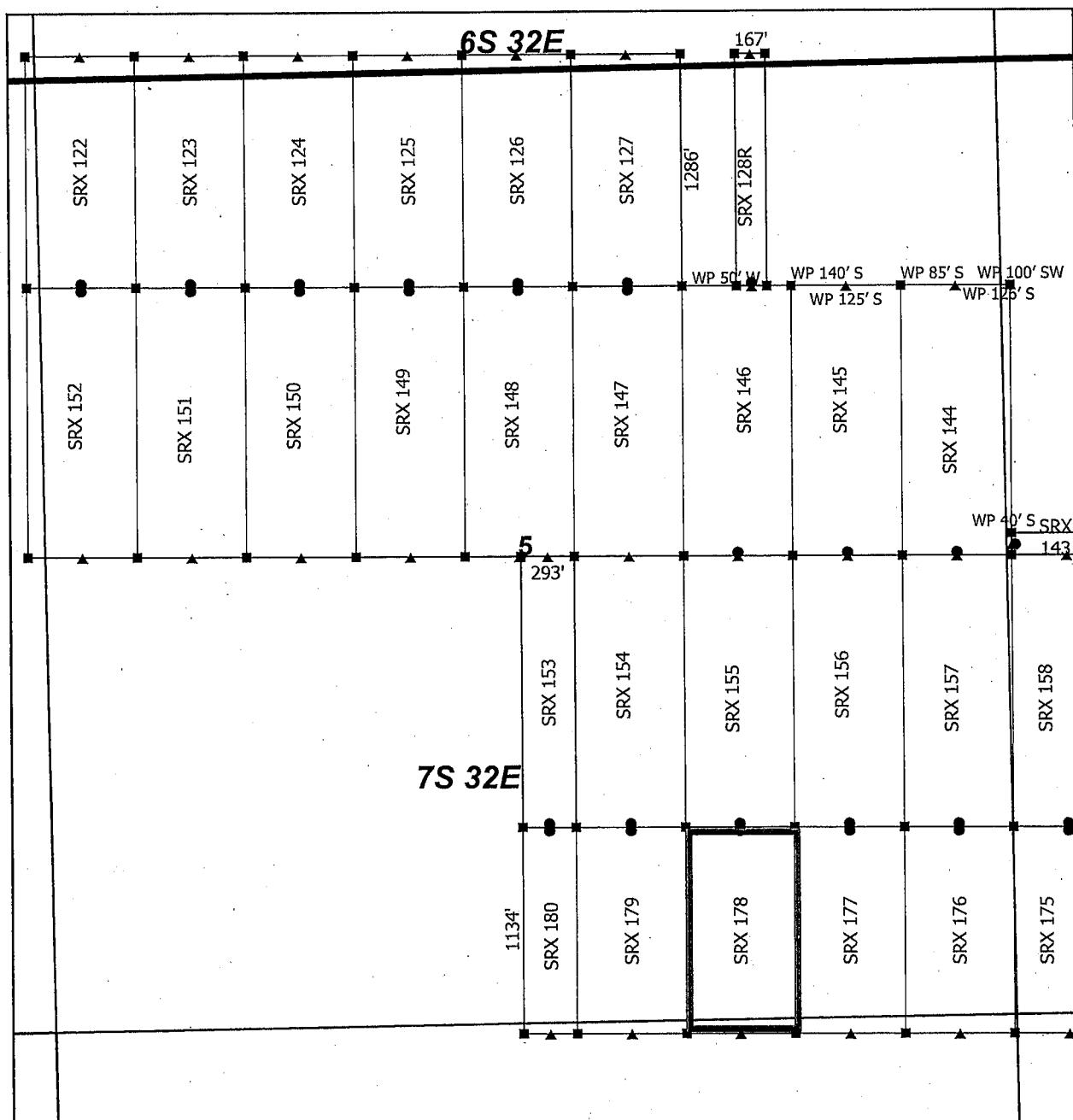
The claim has been monumented in accordance with State and Federal law. Corner, end centers and location monuments are posts, 1-1/2" x 1-1/2" x 5' projecting at least 4' above the ground.

Located, dated and posted on the ground this 15th day of April, 2019.

KENNECOTT EXPLORATION COMPANY


By: Erik Best, its Operating Officer

AMC455528



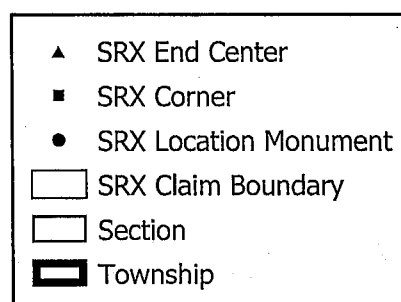
Steeple Rock Claim Block 4, Arizona

Steeple Rock - SRX Lode Mining Claims
T6S, T7S and R32E G&SRM
Greenlee County, Arizona
Located April 14 - 26, 2019

Monuments are 1-1/2" by 1-1/2" by 5' Wood Posts projecting at least four feet above the ground. Location Monuments are set 20' inside the Endline along the center of each claim, and are 1500' long X 600' wide unless otherwise depicted and as detailed in the attached Certificate of Location.

TIE POINT: The location monument is tied to the southwest corner of Section 7, Township 7S, Range 32E, G&SRM, Greenlee County, Arizona, its distance as shown on the attached Certificate of Location. Bearings and distance are grid north.

Any overlap onto pre-existing lode claims, or Private Land, is acknowledged as non-locatable, and any overlapping portion is acknowledged as invalid.



0 0.1 0.2
Miles

RECEIVED
BLM AZ STATE OFFICE
2019 JUN 14 P 3 32
PHOENIX, ARIZONA

Claims Filed By-
Kennecott Exploration Company
2640 West 1700 South
Salt Lake City, UT 84104

AMC455528

When recorded return to:
Kennecott Exploration Company – Land Dept.
2640 West 1700 South
Salt Lake City, UT 84104

RECEIVED
BLM AZ STATE OFFICE
2019 JUN 14 P 3:32
PHOENIX, ARIZONA

ARIZONA NOTICE OF LOCATION
(LODE CLAIM)

NOTICE IS HEREBY GIVEN THAT KENNECOTT EXPLORATION COMPANY, whose mailing address is 2640 West 1700 South, Salt Lake City, Utah 84104 by its undersigned officer, makes this location of the SRX 179 Lode Mining Claim, in Greenlee County, Arizona.

The general course of the claim is from the North to South, and said claim is within the:

<u>Quarter</u>	<u>Section</u>	<u>Township</u>	<u>Range</u>
SE	5	7S	32E
NE	8	7S	32E

Greenlee County, Arizona, G&SRM.

This claim is 1134 feet in length and 600 feet in width. This Notice of Location is posted on the centerline of the claim. The claim runs from the location monument on which this notice is posted 20 feet in a northerly direction to the North endline, and 1114 feet in a southerly direction to the South endline. The claim boundaries are marked by six monuments, one at each corner and one at the center of each endline. The location monument on which this notice is posted is situated within Section 5, T7S, R32E, Greenlee County, Arizona, G&SRM, and is approximately 8346 feet East and 6484 feet North from the SW corner of Section 7, T7S, R32E, Greenlee County, Arizona, G&SRM. Any overlaps onto pre-existing lode claims, private or State Land are acknowledged as pre-existing rights and that portion of said overlap is acknowledged as invalid.

The undersigned claims the ground as depicted on the map that is attached to a copy of this Notice of Location filed in the office of the Recorder, Greenlee County, Arizona.

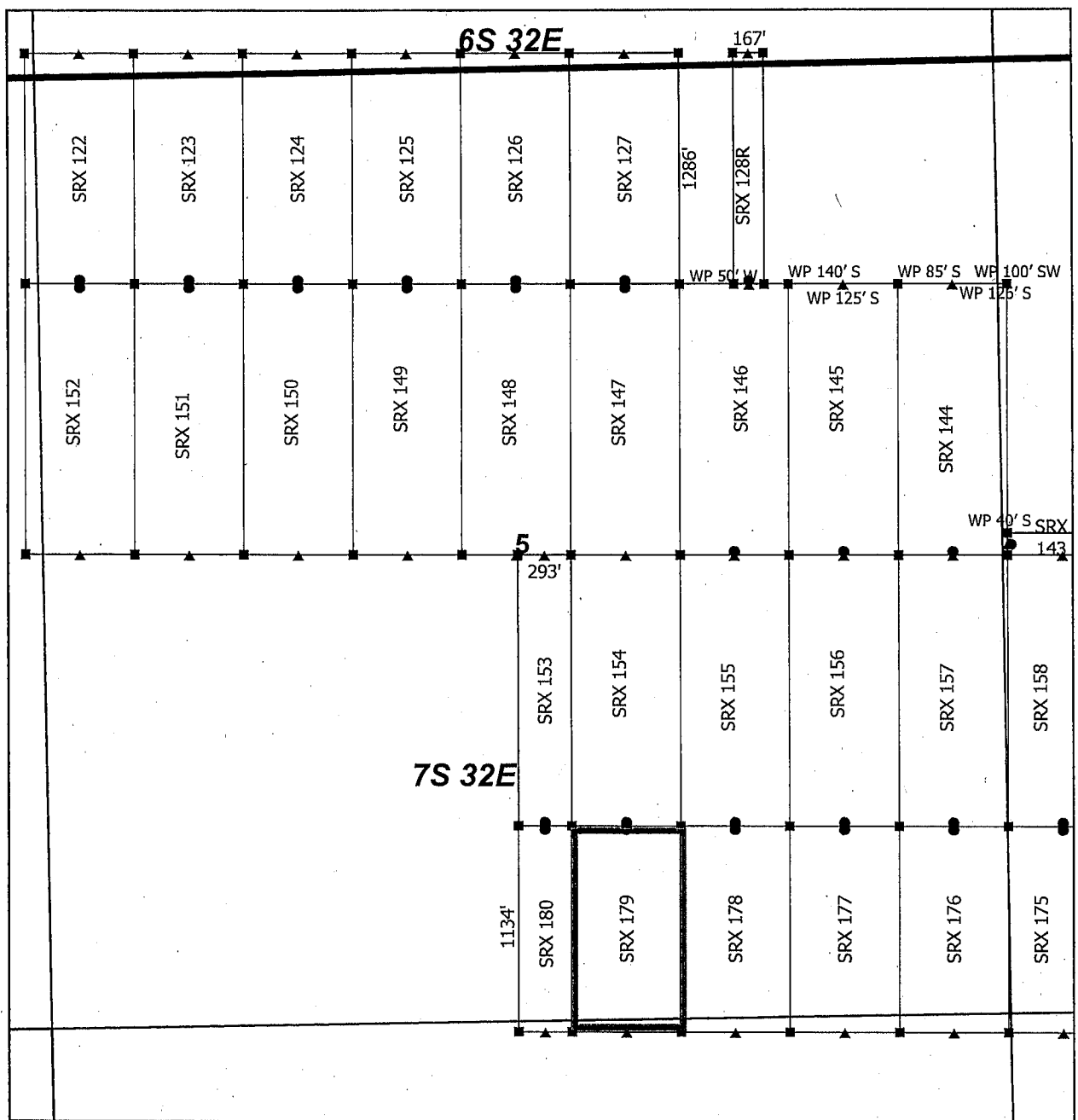
The claim has been monumented in accordance with State and Federal law. Corner, end centers and location monuments are posts, 1-1/2" x 1-1/2" x 5' projecting at least 4' above the ground.

Located, dated and posted on the ground this 15th day of April, 2019.

KENNECOTT EXPLORATION COMPANY


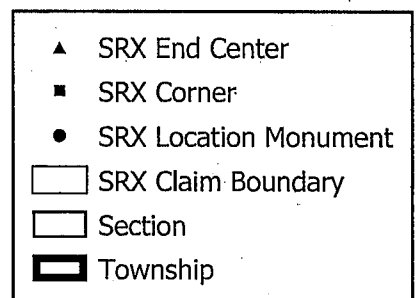

By: Erik Best, its Operating Officer

AMC455529.



Steeple Rock Claim Block 4, Arizona

Steeple Rock - SRX Lode Mining Claims
T6S, T7S and R32E G&SRM
Greenlee County, Arizona
Located April 14 - 26, 2019



Monuments are 1-1/2" by 1-1/2" by 5' Wood Posts projecting at least four feet above the ground. Location Monuments are set 20' inside the Endline along the center of each claim, and are 1500' long X 600' wide unless otherwise depicted and as detailed in the attached Certificate of Location.

TIE POINT: The location monument is tied to the southwest corner of Section 7, Township 7S, Range 32E, G&SRM, Greenlee County, Arizona, its distance as shown on the attached Certificate of Location. Bearings and distance are grid north.

Any overlap onto pre-existing lode claims, or Private Land, is acknowledged as non-locatable, and any overlapping portion is acknowledged as invalid.

Claims Filed By-
Kennecott Exploration Company
2640 West 1700 South
Salt Lake City, UT 84104

RECEIVED
BLM AZ STATE OFFICE
2019 JUN 14 P 3:32
PHOENIX, ARIZONA

AMC455529

RECEIVED
BLM AZ STATE OFFICE
2019 JUN 14 P 3:32
PHOENIX, ARIZONA

When recorded return to:
Kennecott Exploration Company – Land Dept.
2640 West 1700 South
Salt Lake City, UT 84104

ARIZONA NOTICE OF LOCATION
(LODE CLAIM)

NOTICE IS HEREBY GIVEN THAT KENNECOTT EXPLORATION COMPANY, whose mailing address is 2640 West 1700 South, Salt Lake City, Utah 84104 by its undersigned officer, makes this location of the SRX 180 Lode Mining Claim, in Greenlee County, Arizona.

The general course of the claim is from the North to South, and said claim is within the:

<u>Quarter</u>	<u>Section</u>	<u>Township</u>	<u>Range</u>
SE	5	7S	32E
SW	5	7S	32E
NE	8	7S	32E
NW	8	7S	32E

Greenlee County, Arizona, G&SRM.


This claim is 1134 feet in length and 293 feet in width. This Notice of Location is posted on the centerline of the claim. The claim runs from the location monument on which this notice is posted 20 feet in a northerly direction to the North endline, and 1114 feet in a southerly direction to the South endline. The claim boundaries are marked by six monuments, one at each corner and one at the center of each endline. The location monument on which this notice is posted is situated within Section 5, T7S, R32E, Greenlee County, Arizona, G&SRM, and is approximately 7899 feet East and 6484 feet North from the SW corner of Section 7, T7S, R32E, Greenlee County, Arizona, G&SRM. Any overlaps onto pre-existing lode claims, private or State Land are acknowledged as pre-existing rights and that portion of said overlap is acknowledged as invalid.

The undersigned claims the ground as depicted on the map that is attached to a copy of this Notice of Location filed in the office of the Recorder, Greenlee County, Arizona.

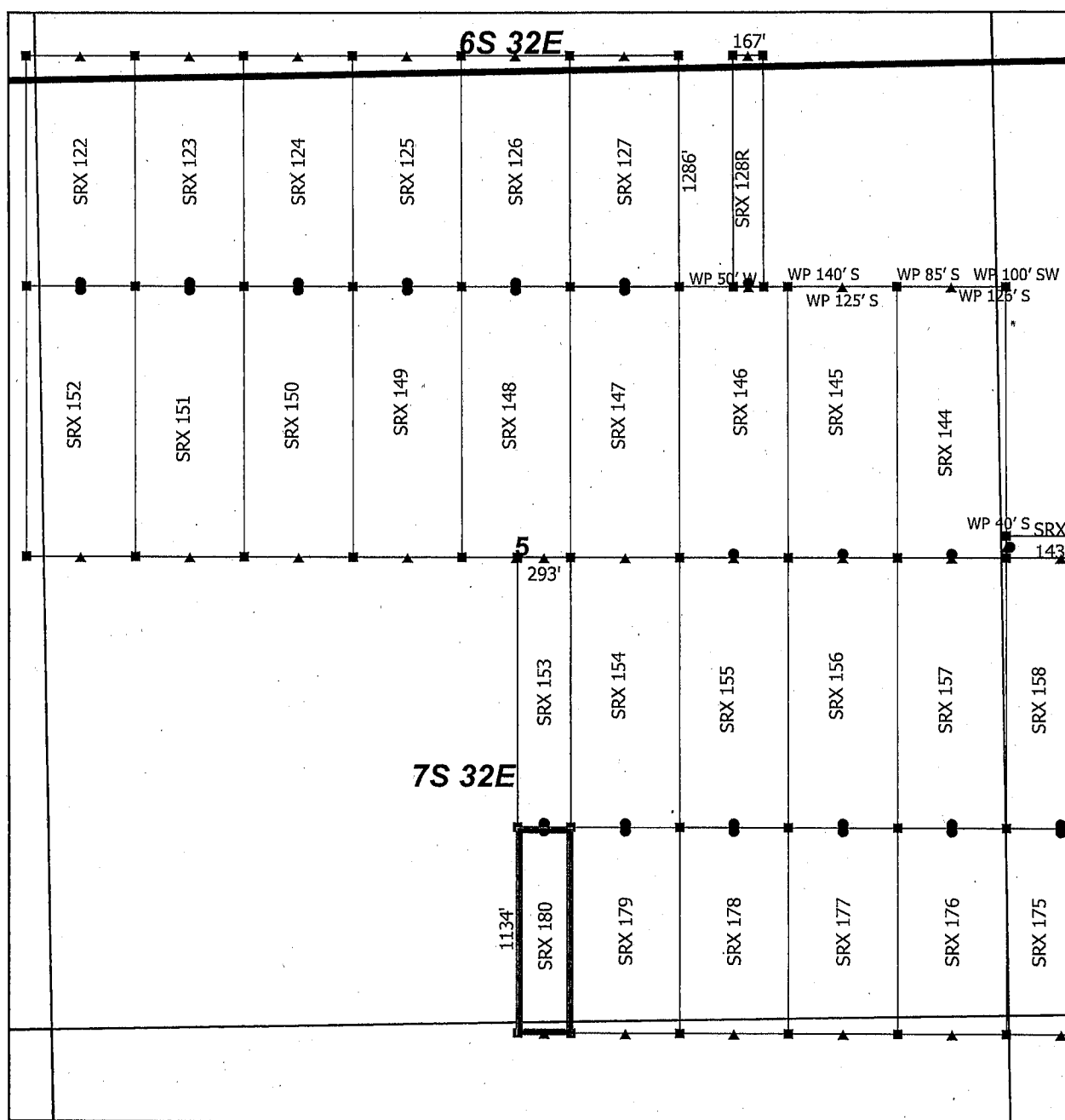
The claim has been monumented in accordance with State and Federal law. Corner, end centers and location monuments are posts, 1-1/2" x 1-1/2" x 5' projecting at least 4' above the ground.

Located, dated and posted on the ground this 15th day of April, 2019.

KENNECOTT EXPLORATION COMPANY


By: Erik Best, its Operating Officer

AMC455530




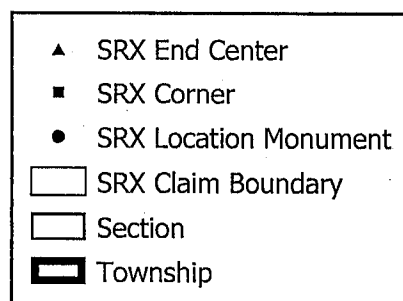
Steeple Rock Claim Block 4, Arizona

Steeple Rock - SRX Lode Mining Claims
T6S, T7S and R32E G&SRM
Greenlee County, Arizona
Located April 14 - 26, 2019

Monuments are 1-1/2" by 1-1/2" by 5' Wood Posts projecting at least four feet above the ground. Location Monuments are set 20' inside the Endline along the center of each claim, and are 1500' long X 600' wide unless otherwise depicted and as detailed in the attached Certificate of Location.

TIE POINT: The location monument is tied to the southwest corner of Section 7, Township 7S, Range 32E, G&SRM, Greenlee County, Arizona, its distance as shown on the attached Certificate of Location. Bearings and distance are grid north.

Any overlap onto pre-existing lode claims, or Private Land, is acknowledged as non-locatable, and any overlapping portion is acknowledged as invalid.



RECEIVED
BLM AZ STATE OFFICE
2019 JUN 14 P 3:32
PHOENIX, ARIZONA

Claims Filed By-
Kennecott Exploration Company
2640 West 1700 South
Salt Lake City, UT 84104

AMC 455530

DEPARTMENT OF THE INTERIOR
BUREAU OF LAND MANAGEMENT
Case Recordation
Geographic Report with Land

Disposition is equal to **AUTHORIZED , CANCELLED , EXPIRED , PENDING , REJECTED , RELINQUISHED , WITHDRAWN**
and Meridian Township Range Section is equal to **14 0070S 0320E 003 , 14 0070S 0320E 004 , 14 0070S 0320E 005 , 14 0070S 0320E 006 , 14 0070S 0320E 008 , 14 0070S 0320E 009 , 14 0070S 0320E 010**
and Admin State is equal to **AZ**

DEPARTMENT OF THE INTERIOR
BUREAU OF LAND MANAGEMENT
Case Recordation
Geographic Report with Land

Admin State: AZ
Geo State: AZ

Serial Number	Total Case Acres:	Casetype	Case Disp	Mer	Twp	Rng	Sec	Sur Type	Sur Nr	Suf	Subdivision	Act Pend
AZA 021890	133.600	281007	AUTHORIZED	14	0070S	0320E	004	ALIQ			S2S2;	

Serial Number	Total Case Acres:	Casetype	Case Disp	Mer	Twp	Rng	Sec	Sur Type	Sur Nr	Suf	Subdivision	Act Pend
AZA 021890	133.600	281007	AUTHORIZED	14	0070S	0320E	005	ALIQ			S2SE;	

Serial Number	Total Case Acres:	Casetype	Case Disp	Mer	Twp	Rng	Sec	Sur Type	Sur Nr	Suf	Subdivision	Act Pend
AZA 020347CF	55,329.650	221006	AUTHORIZED	14	0070S	0320E	008	ALIQ			ALL;	
AZA 021890	133.600	281007	AUTHORIZED					ALIQ			NWNE,N2NW,SWNW;	

Serial Number	Total Case Acres:	Casetype	Case Disp	Mer	Twp	Rng	Sec	Sur Type	Sur Nr	Suf	Subdivision	Act Pend
AZA 020347CF	55,329.650	221006	AUTHORIZED	14	0070S	0320E	009	ALIQ			W2NW,SW;	

Serial Number	Total Case Acres:	Casetype	Case Disp	Mer	Twp	Rng	Sec	Sur Type	Sur Nr	Suf	Subdivision	Act Pend
AZA 021890	133.600	281007	AUTHORIZED	14	0070S	0320E	010	ALIQ			SWNE,SENW,NESW,NWSE;	

DEPARTMENT OF THE INTERIOR
BUREAU OF LAND MANAGEMENT
Case Recordation
Geographic Report with Land

Disposition is equal to **AUTHORIZED , CANCELLED , EXPIRED , PENDING , REJECTED , RELINQUISHED , WITHDRAWN**
and Meridian Township Range Section is equal to 14 0060S 0320E 003 , 14 0060S 0320E 004 , 14 0060S 0320E 005 , 14 0060S 0320E 008 , 14 0060S 0320E 009 , 14 0060S 0320E 010 , 14 0060S 0320E 015 , 14 0060S 0320E 016 , 14 0060S 0320E 017 , 14 0060S 0320E 020 , 14 0060S 0320E 021 , 14 0060S 0320E 022 , 14 0060S 0320E 027 , 14 0060S 0320E 028 , 14 0060S 0320E 029 , 14 0060S 0320E 031 , 14 0060S 0320E 032 , 14 0060S 0320E 033 , 14 0060S 0320E 034
and Admin State is equal to AZ

DEPARTMENT OF THE INTERIOR
BUREAU OF LAND MANAGEMENT
Case Recordation
Geographic Report with Land

Admin State: AZ
Geo State: AZ

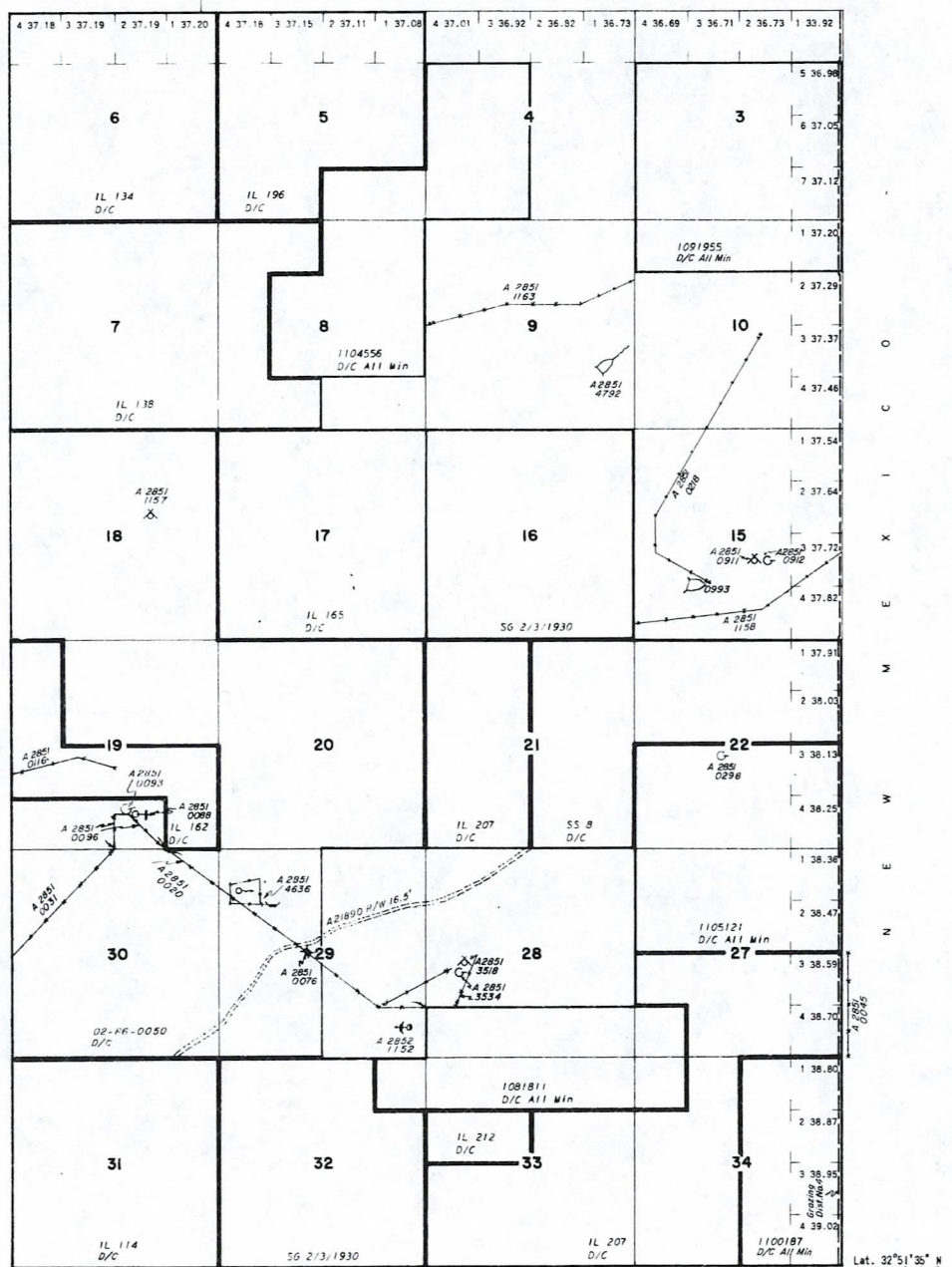
Serial Number	Total Case Acres:	Casetype	Case Disp	Mer	Twp	Rng	Sec	Sur Type	Sur Nr	Suf	Subdivision	Act Pend
AZA 037715	314.320	381401	PENDING	14	0060S	0320E	003	ALIQ			S2SW,SWSE;	
	314.320							LOTS			7;	
Serial Number	Total Case Acres:	Casetype	Case Disp	Mer	Twp	Rng	Sec	Sur Type	Sur Nr	Suf	Subdivision	Act Pend
AZA 037713	640.000	381401	PENDING	14	0060S	0320E	004	ALIQ			S2NW,SW;	
Serial Number	Total Case Acres:	Casetype	Case Disp	Mer	Twp	Rng	Sec	Sur Type	Sur Nr	Suf	Subdivision	Act Pend
AZA 037713	640.000	381401	PENDING	14	0060S	0320E	005	ALIQ			S2SE;	
Serial Number	Total Case Acres:	Casetype	Case Disp	Mer	Twp	Rng	Sec	Sur Type	Sur Nr	Suf	Subdivision	Act Pend
AZA 037713	640.000	381401	PENDING	14	0060S	0320E	008	ALIQ			N2SE;	
	640.000										NE,SE,NW,NESW;	
Serial Number	Total Case Acres:	Casetype	Case Disp	Mer	Twp	Rng	Sec	Sur Type	Sur Nr	Suf	Subdivision	Act Pend
AZA 037715	314.320	381401	PENDING	14	0060S	0320E	010	ALIQ			NWNE,N2NW;	
	314.320							LOTS			1;	
Serial Number	Total Case Acres:	Casetype	Case Disp	Mer	Twp	Rng	Sec	Sur Type	Sur Nr	Suf	Subdivision	Act Pend
AZA 020347CF	55,329.650	221005	AUTHORIZED	14	0060S	0320E	020	ALIQ			ALL;	
Serial Number	Total Case Acres:	Casetype	Case Disp	Mer	Twp	Rng	Sec	Sur Type	Sur Nr	Suf	Subdivision	Act Pend
AZA 037714	760.000	381401	PENDING	14	0060S	0320E	022	ALIQ			SW;	
Serial Number	Total Case Acres:	Casetype	Case Disp	Mer	Twp	Rng	Sec	Sur Type	Sur Nr	Suf	Subdivision	Act Pend
AZA 037714	760.000	381401	PENDING	14	0060S	0320E	027	ALIQ			NW,SWSW;	
Serial Number	Total Case Acres:	Casetype	Case Disp	Mer	Twp	Rng	Sec	Sur Type	Sur Nr	Suf	Subdivision	Act Pend
AZA 021890	133.600	281007	AUTHORIZED	14	0060S	0320E	028	ALIQ			NWNE,NW;	
AZA 037714	760.000	381401	PENDING					ALIQ			S2S2;	
Serial Number	Total Case Acres:	Casetype	Case Disp	Mer	Twp	Rng	Sec	Sur Type	Sur Nr	Suf	Subdivision	Act Pend
AZA 020347CF	55,329.650	221005	AUTHORIZED	14	0060S	0320E	029	ALIQ			W2;	
AZA 021890	133.600	281007	AUTHORIZED					ALIQ		1	S2NW,N2SW;	
	133.600										S2NE,SWSW;	
Serial Number	Total Case Acres:	Casetype	Case Disp	Mer	Twp	Rng	Sec	Sur Type	Sur Nr	Suf	Subdivision	Act Pend
AZA 037714	760.000	381401	PENDING	14	0060S	0320E	032	ALIQ			NENE;	
Serial Number	Total Case Acres:	Casetype	Case Disp	Mer	Twp	Rng	Sec	Sur Type	Sur Nr	Suf	Subdivision	Act Pend
AZA 037714	760.000	381401	PENDING	14	0060S	0320E	033	ALIQ			N2N2;	

DEPARTMENT OF THE INTERIOR
BUREAU OF LAND MANAGEMENT
Case Recordation

Serial Number	Total Case Acres:	Casetype	Case Disp	Mer	Twp	Rng	Sec	Sur Type	Sur Nr	Suf	Subdivision	Act Pend
AZA 037714	760.000	381401	PENDING	14	0060S	0320E	034	ALIQ			NWNW;	

STATUS OF PUBLIC DOMAIN
LAND AND MINERAL TITLES[illegible]

DIST NO. 4



Lat. 32°51'35" N
Long. 109°02'59" W

SCALE

10 20 30 60

30 chains to the inch

WARNING STATEMENT

WARNING STATEMENT

This plat is the Bureau's Record of Title, and should be used only as a graphic display of the township survey data. Records hereon do not reflect title changes which may have been effected by lateral movements of rivers or other bodies of water. Refer to the cadastral surveys for official survey information.

[illegible]

T. 6S
R. 32E

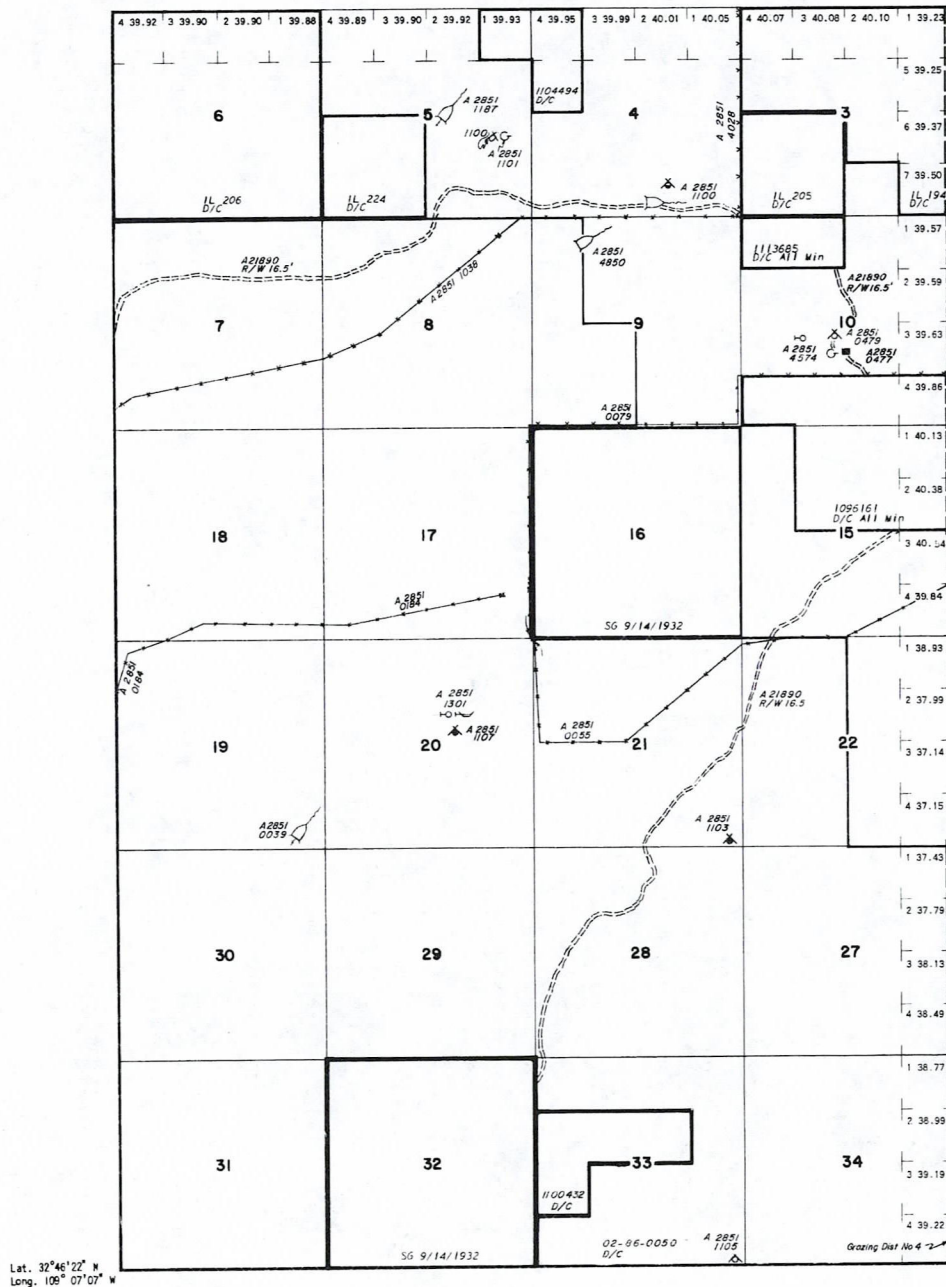
STATUS OF PUBLIC DOMAIN
LAND AND MINERAL TITLES

INDEX TO SEGREGATED TRACTS

[illegible]

FOR ORDERS EFFECTING DISPOSAL OR USE OF
UNIDENTIFIED LANDS WITHDRAWN FOR CLASSIFICATION,
MINERALS, WATER AND/OR OTHER PUBLIC PURPOSES,
REFER TO INDEX OF MISCELLANEOUS DOCUMENTS.

DIST. NO. 4



Lat. 32°46'22" N
Long. 109°07'07" W

SCALE

10 20 30 60

30 chains to the inch

WARNING STATEMENT

WARNING STATEMENT
This plat is the Bureau's Record of Title, and should be used only as a graphic display of the township survey data. Records hereon do not reflect title changes which may have been effected by lateral movements of rivers or other bodies of water. Refer to the cadastral surveys for official survey information.

[illegible]

T. 7S
R. 32E


ASHLEY HALES
8012043870
KENNECOTT EXPLORATION COMPANY
2640 WEST 1700 SOUTH
SALT LAKE CITY UT 84104

5 LBS**1 OF 1**


DWT: 15,9,3

SHIP TO:

ARIZONA STATE OFFICE
BUREAU OF LAND MANAGEMENT
SUITE 800
ONE NORTH CENTRAL AVE
PHOENIX AZ 85004-4427

**AZ 850 9-10****UPS 2ND DAY AIR**

TRACKING #: 1Z A2E 548 02 9586 5402

2

BILLING: P/P

Reference#1: 58110140035 charge to steeple rock

UIS 21.1.23. WNTINV50 12.0A 04/2019



TM